

**+NOTICE!!**

**These documents have been scanned!**

**Do not place un-scanned documents beneath this notice!**

**Do not remove this notice from this file!**

GPO Jacket No. 560-102  
Print Order 61549  
Rise Business Services, LLC  
Job=AZ15 9/11/2019



Box Number= AZ15237



Claim Begin-End: AMC085037-AMC085045

**1 Initial Receipt**



AZ15237-1

AMC085037-AMC087712

UNITED STATES  
DEPARTMENT OF THE INTERIOR  
BUREAU OF LAND MANAGEMENT

No. **958824**  
**85037**  
A MC

10-22-79 DATE

\_\_\_\_\_ PARENT SERIAL NUMBER

\_\_\_\_\_ ASSIGNMENT SERIAL NUMBER

*AMC-85037 thru 85045  
on terminal-5-7-80*

Mining Claim Location Notices(9): Corona No. 1 et al SUBJECT  
APPLICANT: REMITTER IF DIFFERENT THAN APPLICANT:

A. Brent Claridge et al  
Rt. 1, Box 276  
Safford, AZ 85546

*Indexed AMC 85037 thru  
AMC 85045*

| PURPOSE                          | FUND SYMBOL | AMOUNT |
|----------------------------------|-------------|--------|
| FILING FEE EARNED                | 140850      | 45.00  |
| ADVANCE FILING FEE AND/OR RENTAL | 14X6800     |        |

ACRES COUNTY OLD LEASE NEW LEASE

NEW LEASE \_\_\_\_\_ EFFECTIVE DATE \_\_\_\_\_

FUND SYMBOL COUNTY AMOUNT

APPLY: FILING FEE 140850

ASSIGNMENT: COMPLETE AREA

RENTAL \_\_\_\_\_

PORTION OF AREA: ASSIGNED AREA \_\_\_\_\_

REFUND \_\_\_\_\_

RETAINED AREA \_\_\_\_\_ RETAIN IN UNEARNED ACCOUNT \_\_\_\_\_

TOTAL \_\_\_\_\_

REMARKS \_\_\_\_\_

OF INTEREST BUT NOT OF SPECIFIC AREA:

BOND FILED

NO BOND FILED

BY \_\_\_\_\_ DATE \_\_\_\_\_

**DO NOT ACCEPT THIS COPY AS A RECEIPT**  
**CASE FOLDER COPY**

**NOTICE!!**

**These documents have been scanned!**

**Do not place un-scanned documents beneath this notice!**

**Do not remove this notice from this file!**

GPO Jacket No. 560-102  
Print Order 61549  
Rise Business Services, LLC  
Job=AZ15 9/11/2019



Box Number= AZ15237



Claim Begin-End: AMC085037-AMC085045

**2 Correspondence**



AZ15237-1

AMC085037-AMC087712

*Jim 2/27/97*  
*mo 8/20*  
*2/27/97*

3800 ( 952.3) DDM  
A MC 85037

**FEB 27 1997**

Mr. John C. Lacy  
Attorney-at-Law  
2525 East Broadway Boulevard  
Suite 200  
Tucson, Arizona 85716-5303

Re: Notice of Change of Ownership, AMC Nos. 85037 through 85040,  
and 85042 through 85045

Dear Mr. Lacy:

Your letter of February 11, 1997, requested a change of interest showing Reynaldo G. Bianes as the sole owner of the following mining claims:

| <u>BLM Serial No.</u> | <u>Claim Name</u> | <u>Location Date</u> | <u>Recordation Date</u> |
|-----------------------|-------------------|----------------------|-------------------------|
| AMC 85037             | Cuerno            | 1/01/1899            | 1/20/1899               |
| AMC 85038             | Corona No. 1      | 1/01/1905            | 2/17/1905               |
| AMC 85039             | Corona No. 2      | 1/01/1905            | 2/17/1905               |
| AMC 85040             | Corona No. 3      | 1/01/1905            | 2/17/1905               |
| AMC 85042             | Grand Cross       | 9/06/1899            | 9/13/1899               |
| AMC 85043             | Guadalupe         | 8/23/1899            | 8/29/1899               |
| AMC 85044             | Champon           | 6/01/1899            | 8/24/1899               |
| AMC 85045             | Rattle Snake      | 6/01/1899            | 8/23/1899               |

According to the official records of the Bureau of Land Management (BLM), copies of the location notices for the above listed claims were filed with BLM, October 22, 1979, in accordance with Sec. 314 (a) of the Federal Land Policy Management Act and 43 CFR 3833.1-2.

The October 16, 1979, letter enclosed with the location notices, (copy enclosed), included Reynaldo Bianes as one of the owners as well as the following:

A. Brent Claridge  
Marie Jarvis  
Jane Johnson

Alf B. Claridge et ux  
Chris L. Claridge  
Joyce Jacobson

AME 85037

DECONCINI McDONALD BRAMMER YETWIN & LACY

A PROFESSIONAL CORPORATION

ATTORNEYS AT LAW

EVO DECONCINI (1901-1986)

|                     |                       |
|---------------------|-----------------------|
| JOHN R. McDONALD    | DENNIS DECONCINI      |
| J. WM. BRAMMER, JR. | RICHARD M. YETWIN     |
| JOHN C. LACY        | JOHN C. RICHARDSON    |
| DAVID ANSON         | JAMES A. JUTRY        |
| SPENCER A. SMITH    | MICHAEL R. URMAN      |
| DENISE M. BAINTON   | KAREN J. NYGAARD      |
| PHILIP R. WOOTEN    | LUIS A. OCHOA         |
| GREGORY W. HUBER    | GARY F. URMAN         |
| MARK D. LAMMERS     | WAYNE E. YEHLING      |
| CHRISTINA URIAS     | DAVID V. SANDERSON    |
| SHELTON L. FREEMAN  | JEFFREY R. SIMMONS    |
| STEPHEN M. BARKLEY  | OSCAR S. LIZARDI      |
| LISA ANNE SMITH     | SARA J. VANCE         |
| JEFFREY M. MANLEY   | JENNELE MORRIS O'HAIR |

2525 EAST BROADWAY BOULEVARD, SUITE 200  
TUCSON, ARIZONA 85716-5303  
(520) 322-5000  
FAX: (520) 322-5585

February 28, 1997

2901 NORTH CENTRAL AVENUE, SUITE 1644  
PHOENIX, ARIZONA 85012-2736  
(602) 241-0100  
FAX: (602) 241-0220

233 CONSTITUTION AVENUE, NE  
WASHINGTON, D.C. 20002-7307  
(202) 546-6900  
FAX: (202) 543-5044

PLEASE REPLY TO TUCSON

Dorie Morrison  
Arizona State Office  
Bureau of Land Management  
Arizona State Office  
222 N. Central Avenue  
Phoenix, AZ 85004

Re: **Notice of Change of Ownership**  
**AMC Nos. 85037 through 40 and 85042 through 45**

Dear Dorie:

This letter is to confirm our telephone conversation wherein you advised me that inasmuch as the materials submitted with the Notice of Change of Ownership dated February 11, 1997, did not reflect a direct transfer from the existing designated owners of the referenced claims to Reynaldo Bienes, the BLM is unable to effect the transfer of interest requested by the notice. I understand the BLM's position and reiterate that the filing was an effort to conform the BLM records to those documents filed in the official records of Greenlee County. I also acknowledge the BLM's willingness to refund the fees tendered inasmuch as Mr. Bienes continues as one of the registered owners. This letter is to confirm my instructions to you that it is the desire of Mr. Bienes that these funds not be refunded.

Thank you for your assistance in this matter.

Very truly yours,

  
John C. Lacy

c: Reynaldo Bienes  
Renee Davenport

9702271616,jcl2.960420

RECEIVED  
MAR 2 1997

3 1997

PHOENIX, ARIZONA

The BLM cannot remove an owner from a mining claim without documentation that the interest in the claim was sold, assigned or otherwise conveyed, 43 CFR 3833.3 (a)(3).

Your February 11, 1997 letter will be placed in lead file AMC 85037 for informational purposes only. BLM cannot transfer the rights of the other owners to Reynaldo G. Bienes without a Quit Claim Deed conveying their rights to him, and the payment of \$5.00 per claim.

Since no transfer of interest can be made, and there is no charge to place a document in the case file, a refund of \$40.00 will be authorized.

If additional assistance if needed, please contact Dorie Morrison at (602) 417-9355.

Sincerely,

**/s/ Mary Jo Yoas**

Mary Jo Yoas  
Chief, Lands and Minerals Adjudication

Enclosure

DDMORRISON:ers:2/27/97:85037

DEC 05 2008



# United States Department of the Interior

## BUREAU OF LAND MANAGEMENT

Arizona State Office  
222 North Central Avenue  
Phoenix, AZ 85004-2203

In reply refer to:  
3800 (957) DDM  
AMC 85037

**MAY 02 2002**

CERTIFIED MAIL - RETURN RECEIPT REQUESTED

### DECISION

Mining Claimant(s) : Mining Claim(s)  
as Shown on the :  
Enclosed Sheet(s) :

### Mining Claims Declared Forfeited

The mining claims listed on the attached sheet have been declared forfeited for failure to file the required small miner's maintenance fee waiver (waiver) or pay the annual non-refundable maintenance fee of \$100.

Claimants are required to pay an annual non-refundable maintenance fee of \$100 or submit a waiver, on or before September 1, of each year. These requirements were established by 30 U.S.C. 28f-k, as amended by the Act of November 5, 2001 (Public Law 107-63; 115 Stat. 414) at 43 CFR 3833.1-5, 1-6, and 1-7.

Our records do not show receipt of a maintenance fee payment, or waiver received on or before September 1, 2001, for the year 2002, for the mining claim(s) listed on the enclosed sheet(s), and therefore, the claims are declared forfeited.

You are required to reclaim all areas disturbed by your activities on lands encompassed by your mining claim(s) and/or site(s). After you complete the reclamation, you must notify the authorized officer of the appropriate surface managing agency so that the authorized officer may conduct a final site inspection and determine whether you may be released from liability. If you fail to reclaim the land to the satisfaction of the authorized officer, the surface management agency may cite you for noncompliance under its surface management regulations.

For land administered by the BLM, if you fail to reclaim the land to the satisfaction of the authorized officer as required in 43 CFR Subpart 3809, BLM will issue an order of noncompliance under 43 CFR 3809.601(a). If you fail to comply with the noncompliance order, BLM may take further action under 43 CFR 3809.604. Failure to conduct reclamation is a prohibited act that may subject you to criminal penalties. See 43 CFR 3809.605(h) and 43 CFR 3809.700.

If your occupancy has been terminated and you fail to remove structures, material, equipment, and any personal property in accordance with the regulations in 43 CFR 3715.5-1, BLM may dispose of the property. In accordance with 43 CFR 3715.5-2, you will remain liable for the costs BLM incurs in removing and disposing of the property.



This decision may be appealed to the Interior Board of Land Appeals, Office of the Secretary, in accordance with the regulations contained in 43 CFR, Part 4 and the enclosed Form 1842-1. If an appeal is taken, your notice of appeal must be filed in this office (at the above address) within 30 days from receipt of this decision. The appellant has the burden of showing that the decision appealed from is in error.

If you wish to file a petition pursuant to regulation 43 CFR 4.21 (58 FR 4939, January 19, 1993) or 43 CFR 2804.1 for a stay of the effectiveness of this decision during the time that your appeal is being reviewed by the Board, the petition for a stay must accompany your notice of appeal. A petition for a stay is required to show sufficient justification based on the standards listed below. Copies of the notice of appeal and petition for a stay **must** also be submitted to each party named in this decision and to the Interior Board of Land Appeals and to the appropriate Office of the Solicitor (see 43 CFR 4.413) at the same time the original documents are filed with this office. If you request a stay, you have the burden of proof to demonstrate that a stay should be granted.

#### Standards for Obtaining a Stay

Except as otherwise provided by law or other pertinent regulation, a petition for a stay of a decision pending appeal shall show sufficient justification based on the following standards:

- (1) The relative harm to the parties if the stay is granted or denied,
- (2) The likelihood of the appellant's success on the merits,
- (3) The likelihood of immediate and irreparable harm if the stay is not granted, and
- (4) Whether the public interest favors granting the stay.

If no appeal, or noncompliance, with the above occurs, this decision constitutes final administrative action of this Department as it affects the mining claims. No appeal, protest or petition for reconsideration will be entertained from this decision after the appeal period has expired.

Please include your AMC serial number(s) on all correspondence. If additional information is required, please call Dorie Morrison at (602) 417-9355.



Ivy J. Garcia  
Group Administrator  
Lands and Minerals Adjudication

Enclosure

**SENDER: COMPLETE THIS SECTION**

- Complete items 1, 2, and 3. Also complete item 4 if Restricted Delivery is desired.
- Print your name and address on the reverse so that we can return the card to you.
- Attach this card to the back of the mailpiece, or on the front if space permits.

RECEIVED  
BUREAU OF  
LAND MANAGEMENT

1. Article Addressed to:

2002 MAY 13 A 11:07

Bianes Reynaldo  
1346 Louise Ave  
Merced, CA 95340  
AZ (957) 85037 DDM (4)

ARIZONA  
STATE OFFICE  
PHOENIX, ARIZONA

2. Article Number (Copy from service label)

7000 1670 0000 9071 3680

**COMPLETE THIS SECTION ON DELIVERY**

A. Received by (Please Print Clearly)

Amanda Campbell

B. Date of Delivery

5/9/02

C. Signature

X Amanda Campbell

 Agent Addressee

D. Is delivery address different from item 1?

 Yes

If YES, enter delivery address below:

 No


3. Service Type

 Certified Mail Express Mail Registered Return Receipt for Merchandise Insured Mail C.O.D.

4. Restricted Delivery? (Extra Fee)

 Yes

UNITED STATES POSTAL SERVICE



First-Class Mail  
Postage & Fees Paid  
USPS  
Permit No. G-10

- Sender: Please print your name, address, and ZIP+4 in this box •

BUREAU OF LAND MANAGEMENT  
ARIZONA STATE OFFICE  
222 NORTH CENTRAL AVENUE  
PHOENIX, AZ 85004-2203



**SENDER: COMPLETE THIS SECTION**

- Complete items 1, 2, and 3. Also complete item 4 if Restricted Delivery is desired.
- Print your name and address on the reverse so that we can return the card to you.
- Attach this card to the back of the mailpiece, or on the front if space permits.

1. Article Addressed to:

Claridge Brent & Johnson Jane  
 Box 235  
 Fort Thomas, AZ 85536  
 AZ (957) 85037 DDM (4)

2. Article Number (Copy from service label)

7000 1670 0000 9071 3673

**COMPLETE THIS SECTION ON DELIVERY**

A. Received by (Please Print Clearly) B. Date of Delivery

Courtney Claridge 5-6-02

C. Signature

X Courtney Claridge

- Agent  
 Addressee

D. Is delivery address different from item 1?  YesIf YES enter delivery address below:  No

3. Service Type

- Certified Mail  Express Mail  
 Registered  Return Receipt for Merchandise  
 Insured Mail  C.O.D.

4. Restricted Delivery? (Extra Fee)  Yes

RECEIVED  
 BUREAU OF  
 FUND MANAGEMENT  
 ARIZONA  
 STATE OFFICE  
 PHOENIX, ARIZONA  
 MAY - 7  
 A 9 57

UNITED STATES POSTAL SERVICE



First-Class Mail  
Postage & Fees Paid  
USPS  
Permit No. G-10

- Sender: Please print your name, address, and ZIP+4 in this box •

BUREAU OF LAND MANAGEMENT  
ARIZONA STATE OFFICE  
222 NORTH CENTRAL AVENUE  
PHOENIX, AZ 85004-2203



**SENDER: COMPLETE THIS SECTION**

- Complete items 1, 2, and 3. Also complete item 4 if Restricted Delivery is desired.
- Print your name and address on the reverse so that we can return the card to you.
- Attach this card to the back of the mailpiece, or on the front if space permits.

1. Article Addressed to:

Jacobson Joyce  
 503 Bonita Street  
 Safford, AZ 85546  
 AZ (957) 85037 DDM (4)

2. Article Number (Copy from service label)

7000 1670 9171 3666

**COMPLETE THIS SECTION ON DELIVERY**

A. Received by: *(Please Print Clearly)* B. Date of Delivery

C. Signature

*X* *Joyce Jacobson*

Agent  
 Addressee


D. Is delivery address different from item 1?  Yes  
 If YES, enter delivery address below:  No

3. Service Type

Certified Mail  Express Mail  
 Registered  Return Receipt for Merchandise  
 Insured Mail  C.O.D.

4. Restricted Delivery? *(Extra Fee)*  Yes

UNITED STATES POSTAL SERVICE



First-Class Mail  
Postage & Fees Paid  
USPS  
Permit No. G-10

• Sender: Please print your name, address, and ZIP+4 in this box •

BUREAU OF LAND MANAGEMENT  
ARIZONA STATE OFFICE  
222 NORTH CENTRAL AVENUE  
PHOENIX, AZ 85004

ARIZONA  
STATE OFFICE  
PHOENIX, ARIZONA

2002 MAY -7 A 10:02

RECEIVED  
BUREAU OF  
LAND MANAGEMENT



*Handwritten notes:*  
1/26/2000  
1/26/2000  
JPM

OFFICIAL COPIES /CF/ /SD READ/ /GROUP/ /SECTION/ /AUTHOR/

3800 (952.3)DDM  
A MC 85037

JAN 11 2000

**CERTIFIED MAIL - RETURN RECEIPT REQUESTED**

Mr. John C. Lacy  
Attorney At Law  
2525 East Broadway Boulevard  
Suite 200  
Tucson, AZ 85716-5300

Re: Payment of Claim Maintenance Fees for Reynaldo G. Bienes

Dear Mr. Lacy:

According to the records of the Bureau of Land Management (BLM), the 2000 maintenance fees for the following mining claims were paid by Chris L. Claridge on January 4, 1999, Accounting Advice No. 2443953. The BLM records show Reynaldo Bienes, Mr. & Mrs. Alf Claridge, Brent Claridge, Chris Claridge, Joyce Jacobson, Marie Jarvis, and Jane Johnson as the owners of the following mining claims:

| <u>BLM SERIAL NUMBER</u> | <u>CLAIM NAME</u> |
|--------------------------|-------------------|
| AMC 85037                | Cuerno            |
| AMC 85038                | Corona No 1       |
| AMC 85039                | Corona No 2       |
| AMC 85040                | Corona No 3       |
| AMC 85041                | Corona No 4       |
| AMC 85042                | Grand Cross       |
| AMC 85043                | Guadalupe         |
| AMC 85044                | Champon           |
| AMC 85045                | Rattle Snake      |

On August 27, 1999, your payment was received on behalf of your client Reynaldo G. Bienes in the amount of \$900.00, Receipt and Accounting Advice No. 2296965.

*Handwritten note:*  
3/8/2000 M.V. Joyce said copy of payment received 8/27/1999  
Receipt # 2296965 as payment for 9 claims listed above for  
year 2001.


*Handwritten initials:* LDM



Please review your records, check one of the actions below, sign, date, and return a copy of this letter to BLM within 30 days. (A duplicate is provided for your records).

\_\_\_\_\_ 1) Please authorize a refund.

X 2) Please leave the duplicate 2000 payment and note the files as payment for 2001.

  
\_\_\_\_\_  
Signature

6 MAR 00  
\_\_\_\_\_  
Date

The payment will be considered a duplicate payment for the year 2000, and the files so noted if you do not respond. If additional information is required, please contact Dorie Morrison (602) 417-9355.

Sincerely,

/s/ Ivy J. Garcia  
Ivy J. Garcia  
Supervisor, Lands and Minerals Operations

Enclosures

**DECONCINI McDONALD YETWIN & LACY, P.C.**

**Attorneys At Law**

2525 East Broadway Blvd. ■ Suite 200 ■ Tucson, Arizona 85716-5300  
(520) 322-5000 ■ (520) 322-5585 (Fax)

**FAX COVER SHEET**

**PAGES: 3**  
**(including this page)**

**To: Dorie Morrison, Land Law Examiner**

**Fax No.: (602) 417-9490**

**Telephone No: (602) 417-9350**


**From: John C. Lacy**

**Date: March 7, 2000**

**Re: Payment of Claim Maintenance Fees for Reynaldo G. Biancs**  
**OUR MATTER NUMBER: 960420**

**DOCUMENTS BEING TRANSMITTED:**

- Will not be sent
- Will be sent by Federal Express
- Will be sent by regular mail



**THIS COMMUNICATION IS INTENDED ONLY FOR THE USE OF THE INDIVIDUAL OR ENTITY NAMED ABOVE. IF YOU HAVE RECEIVED THIS COMMUNICATION IN ERROR, PLEASE IMMEDIATELY DESTROY IT AND NOTIFY THE SENDER BY TELEPHONE (COLLECT).**

**PLEASE CALL BONNIE AT (520) 322-5000 IF COMPLETE TRANSMISSION IS NOT RECEIVED.**

*Handwritten:* 1/26/2000  
1/26/2000

OFFICIAL COPIES /CF/ /SD READ/ /GROUP/ /SECTION/ /AUTHOR/

3800 (952.3)DDM  
A MC 85037

JAN 26 2000

CERTIFIED MAIL - RETURN RECEIPT REQUESTED

Mr. John C. Lacy  
Attorney At Law  
2525 East Broadway Boulevard  
Suite 200  
Tucson, AZ 85716-5300

Re: Payment of Claim Maintenance Fees for Reynaldo G. Bienes

Dear Mr. Lacy:

According to the records of the Bureau of Land Management (BLM), the 2000 maintenance fees for the following mining claims were paid by Chris L. Claridge on January 4, 1999, Accounting Advice No. 2443953. The BLM records show Reynaldo Bienes, Mr. & Mrs. Alf Claridge, Brent Claridge, Chris Claridge, Joyce Jacobson, Marie Jarvis, and Jane Johnson as the owners of the following mining claims:

| <u>BLM SERIAL NUMBER</u> | <u>CLAIM NAME</u> |
|--------------------------|-------------------|
| AMC 85037                | Cuerno            |
| AMC 85038                | Corona No 1       |
| AMC 85039                | Corona No 2       |
| AMC 85040                | Corona No 3       |
| AMC 85041                | Corona No 4       |
| AMC 85042                | Grand Cross       |
| AMC 85043                | Guadalupe         |
| AMC 85044                | Champon           |
| AMC 85045                | Rattle Snake      |

On August 27, 1999, your payment was received on behalf of your client Reynaldo G. Bienes in the amount of \$900.00, Receipt and Accounting Advice No. 2296965.

Please review your records, check one of the actions below, sign, date, and return a copy of this letter to BLM within 30 days. (A duplicate is provided for your records).

\_\_\_\_\_ 1) Please authorize a refund.

\_\_\_\_\_ 2) Please leave the duplicate 2000 payment and note the files as payment for 2001.

\_\_\_\_\_  
Signature Date

The payment will be considered a duplicate payment for the year 2000, and the files so noted if you do not respond. If additional information is required, please contact Dorie Morrison (602) 417-9355.

Sincerely,

**/s/ Ivy J. Garcia**

Ivy J. Garcia

Supervisor, Lands and Minerals Operations

Enclosures

Is your RETURN ADDRESS completed on the reverse side?

**SENDER:**

- Complete items 1 and/or 2 for additional services.
- Complete items 3, 4a, and 4b.
- Print your name and address on the reverse of this form so that we can return this card to you.
- Attach this form to the front of the mailpiece, or on the back if space does not permit.
- Write "Return Receipt Requested" on the mailpiece below the article number.
- The Return Receipt will show to whom the article was delivered and the date delivered.

I also wish to receive the following services (for an extra fee):

1.  Addressee's Address
2.  Restricted Delivery

Consult postmaster for fee.

**3. Article Addressed to:**

**John C. Lacy**  
**2525 E Broadway Blvd. #200**  
**Tucson, AZ 85716**  
 (952.3) DM AMC 85037

**4a. Article Number**

76415926

**4b. Service Type**

- |  |   |
|--|---|
| <input type="checkbox"/> Registered                                | <input checked="" type="checkbox"/> Certified |
| <input type="checkbox"/> Express Mail                              | <input type="checkbox"/> Insured              |
| <input checked="" type="checkbox"/> Return Receipt for Merchandise | <input type="checkbox"/> COD                  |

**7. Date of Delivery**

1-31-88

**5. Received By: (Print Name)**

**8. Addressee's Address (Only if requested and fee is paid)**

**6. Signature: (Addressee or Agent)**

X

Thank you for using Return Receipt Service.

UNITED STATES POSTAL SERVICE



First-Class Mail  
Postage & Fees Paid  
USPS  
Permit No. G-10

● Print your name, address, and ZIP Code in this box ●

**BUREAU OF LAND MANAGEMENT**  
Arizona State Office (952.3)  
222 N. Central Avenue  
Phoenix, AZ 85004-2203

Amc 85037

\_\_\_\_\_ 1) Please authorize a refund.

~~2001.~~  2) Please leave the duplicate 2000 payment and note the files as payment for  
*until settlement is reached.*

*Chris L. Clouty*  
\_\_\_\_\_  
Signature

*2-29-2000*  
\_\_\_\_\_  
Date

The payment will be considered a duplicate payment for the year 2000, and the files so noted if you do not respond. If additional information is required, please contact Dorie Morrison (602) 417-9355.

Sincerely,  
*Ivy J. Garcia*

Ivy J. Garcia  
Supervisor, Lands and Minerals Operations

Enclosures

RECEIVED  
BUREAU OF  
LAND MANAGEMENT  
MAR 1 9 20 AM '00  
ARIZONA  
STATE OFFICE  
PHOENIX, ARIZONA

Chris Claridge  
16222 W. Sundown  
H. Thomas, Arizona  
85536



Bureau of Land Mgmt.  
Arizona State Office  
222 North Central Avenue  
Phoenix, Arizona 85004-2203

Attn: Lorie Morrison

850042203 12





*Handwritten notes:*  
1/27/2000  
1/27/2000  
JFM  
JFM

OFFICIAL COPIES /CF/ /SD READ/ /GROUP/ /SECTION/ /AUTHOR/

3800 (952.3)DDM  
A MC 85037

JAN 28 2000

CERTIFIED MAIL - RETURN RECEIPT REQUESTED

✓ Mr. Chris L. Claridge  
16222 W. Sundown  
Ft. Thomas, AZ 85336

Dear Mr. Claridge:

According to the records of the Bureau of Land Management (BLM), you paid the 2000 maintenance fees for the following claims on January 4, 1999, Accounting Advice No. 2443953. The BLM records show Reynaldo Bienes, Mr. & Mrs. Alf Claridge, Brent Claridge, Chris Claridge, Joyce Jacobson, Marie Jarvis, and Jane Johnson as the owners of the following mining claims:

| <u>BLM SERIAL NUMBER</u> | <u>CLAIM NAME</u> |
|--------------------------|-------------------|
| AMC 85037                | Cuerno            |
| AMC 85038                | Corona No 1       |
| AMC 85039                | Corona No 2       |
| AMC 85040                | Corona No 3       |
| AMC 85041                | Corona No 4       |
| AMC 85042                | Grand Cross       |
| AMC 85043                | Guadalupe         |
| AMC 85044                | Champon           |
| AMC 85045                | Rattle Snake      |

On August 27, 1999, a payment was received from John C. Lacy, Attorney At Law on behalf of his client Reynaldo G. Bienes in the amount of \$900.00, Receipt and Accounting Advice No. 2296965.

Please review your records, check one of the actions below, sign, date, and return a copy of this letter to BLM within 30 days. (A duplicate is provided for your records).

*Handwritten note:*  
2/24/2000  
See of how  
communication  
4/17

\_\_\_\_\_ 1) Please authorize a refund.

\_\_\_\_\_ 2) Please leave the duplicate 2000 payment and note the files as payment for 2001.

\_\_\_\_\_  
Signature Date

The payment will be considered a duplicate payment for the year 2000, and the files so noted if you do not respond. If additional information is required, please contact Dorie Morrison (602) 417-9355.

Sincerely,

**/s/ Ivy J. Garcia**

Ivy J. Garcia  
Supervisor, Lands and Minerals Operations

Enclosures

**SENDER: COMPLETE THIS SECTION**

- Complete items 1, 2, and 3. Also complete item 4 if Restricted Delivery is desired.
- Print your name and address on the reverse so that we can return the card to you.
- Attach this card to the back of the mailpiece, or on the front if space permits.

1. Article Addressed to:

**Chris L. Claridge**  
**16222 W. Sundown**  
**Ft. Thomas, AZ 85336**  
 (952.3) DM AMC 85037

2. Article Number (Copy from service label)

76415928

**COMPLETE THIS SECTION ON DELIVERY**

A. Received by (Please Print Clearly)

B. Date of Delivery

2-3-00

C. Signature

 X *Rebecca Claredge*
 Agent  
 Addressee

 D. Is delivery address different from item 1?  Yes  
 If YES, enter delivery address below:  No


3. Service Type

- 
- Certified Mail
- 
- Express Mail
- 
- 
- Registered
- 
- Return Receipt for Merchandise
- 
- 
- Insured Mail
- 
- C.O.D.

4. Restricted Delivery? (Extra Fee)

 Yes

UNITED STATES POSTAL SERVICE



First-Class Mail  
Postage & Fees Paid  
USPS  
Permit No. G-10

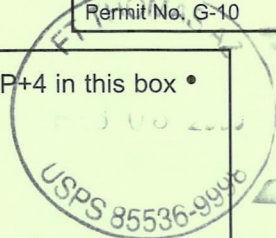
- Sender: Please print your name, address, and ZIP+4 in this box •

**BUREAU OF LAND MANAGEMENT**

Arizona State Office (952.3)

222 N. Central Avenue

Phoenix, AZ 85004-2203



OFFICIAL FILE COPY:

CF

SDREAD

DIV

BRANCH

AUTHOR

(602) 640-5550

A MC 85037 ✓  
A MC 90208  
(922-LC)

March 12, 1992

DECISION

Alf Claridge, et al.  
Route 1, Box 288  
Safford, Arizona 85546

Lode Mining Claims  
Rattlesnake, A MC 85045  
Flat Top #B and #C  
A MC 90244 and 90245

Decision Vacated in Part

The decision of April 2, 1991, by the Chief, Branch of Mining Law Administration, declaring the Rattlesnake mining claim A MC 85045, abandoned is hereby vacated. The affidavit of annual work received in this office on December 5, 1990, included this claim. Our records have been updated and credit has been given for the 1990 and 1991 assessment years. Your 1991 affidavit was received in our office on December 30, 1991.

Our decision, however, must stand as it affects the Flat Top #B and #C, A MC 90244 and A MC 90245, as these two claims were not updated for 1990 due to nonpayment of the required service charge.

/s/ Byard L. Kershaw

Byard L. Kershaw  
Chief, Branch of  
Mining Law Administration

LCarneal:sr:3/11/92

LEAD OWNER

CLARIDGE ALF et al  
RT 1 BOX 288  
SAFFORD AZ 85546

CO-OWNERS  
GREEN MARJORIE  
NUTTALL J HEBER

ARIZONA LEAD FILE NUMBER - 90208

| CASE SERIAL TYPE NUMBER | CLAIM NAME  | LAST ASSMT. | CASE SERIAL TYPE NUMBER | CLAIM NAME  | LAST ASSMT. |
|-------------------------|-------------|-------------|-------------------------|-------------|-------------|
| LD 90244                | FLAT TOP #B | 1989        | LD 90245                | FLAT TOP #C | 1989        |

CO-OWNERS  
JARVIS MARIE  
CLARIDGE ALF MRS  
CLARIDGE CHRIS  
JACOBSON JOYCE  
\* MORE CO-OWNERS EXIST  
CLARIDGE BRENT  
BIANES REYNALDO  
JOHNSON JANE

ARIZONA LEAD FILE NUMBER - 85037

| CASE SERIAL TYPE NUMBER | CLAIM NAME   | LAST ASSMT. | CASE SERIAL TYPE NUMBER | CLAIM NAME | LAST ASSMT. |
|-------------------------|--------------|-------------|-------------------------|------------|-------------|
| LD 85045                | RATTLE SNAKE | 1989        |                         |            |             |

*cloud*  
*85045 4/2/91*  
**ENTERED IN COMPUTER**  
*4-2-91 SG*

*Decision vacated in part.  
Rattlesnake claim was  
named on 1990 affidavit.  
Record updated and  
credit given Feb 1990  
3-11-92  
kj*



# United States Department of the Interior



BUREAU OF LAND MANAGEMENT  
ARIZONA STATE OFFICE  
3707 N. 7TH STREET  
P.O. BOX 16563  
PHOENIX, ARIZONA 85011  
(602) 640-5550

IN REPLY REFER TO:

(922- sg)  
0022M  
A MC 90208  
85037

CERTIFIED MAIL--RETURN RECEIPT REQUESTED

April 2, 1991

## DECISION

Mining Claimant(s)  
as Shown on the  
Enclosed Sheet

Mining Claim(s)  
as Shown on the  
Enclosed Sheet

### MINING CLAIMS DECLARED ABANDONED

The Federal Land Policy and Management Act (FLPMA) of 1976, 43 U.S.C. 1744, and the implementing regulations in 43 CFR 3833.2, require an annual filing for all mining claims recorded with the Bureau of Land Management (BLM). FLPMA provides that failure to file evidence of annual assessment work or a notice of intention to hold by December 30 of each calendar year shall be deemed conclusively to constitute an abandonment of the claim and it is void by operation of law. The constitutionality of Section 314 of FLPMA was upheld on April 1, 1985, by the United States Supreme Court in United States v. Locke et al., 471 U.S. 84, 129 (1985).

The BLM records do not show receipt of either an affidavit of annual assessment work performed or a notice of intention to hold for the claim(s) listed on the enclosed sheet(s) for the 1990 assessment year.

If you did timely file an affidavit or notice of intention to hold with the BLM during 1990, please furnish a copy which shows receipt by the BLM Arizona State Office, (dated and time stamped) during 1990.

Your proof must show the required document was timely filed with the BLM during 1990, otherwise it will not be accepted. The evidence must be received in this office no later than 30 days from receipt of this decision. If the proof is not furnished during this 30-day period, the claim(s) will be removed from our records as abandoned and void.

*Alan Rabinoff*

Alan Rabinoff  
Chief, Branch of  
Mining Law Administration

Enclosure

85037

A MC 90208/85037-ed

922 82

**SENDER:** Complete items 1 and 2 when additional services are desired, and complete items 3 and 4.

Put your address in the "RETURN TO" Space on the reverse side. Failure to do this will prevent this card from being returned to you. The return receipt fee will provide you the name of the person delivered to and the date of delivery. For additional fees the following services are available. Consult postmaster for fees and check box(es) for additional service(s) requested.

1.  Show to whom delivered, date, and addressee's address. (Extra charge)      2.  Restricted Delivery (Extra charge)

|  |   |
|--|---|
| <p>3. Article Addressed to:</p> <p>Alf Claridge et al<br/>Rt 1 Box 288<br/>Safford, AZ 85546</p> | <p>4. Article Number<br/>764663</p> <p>Type of Service:</p> <p><input type="checkbox"/> Registered      <input type="checkbox"/> Insured<br/> <input checked="" type="checkbox"/> Certified      <input type="checkbox"/> COD<br/> <input type="checkbox"/> Express Mail      <input type="checkbox"/> Return Receipt for Merchandise</p> <p>Always obtain signature of addressee or agent and <u>DATE DELIVERED</u>.</p> |
| <p>5. Signature - Addressee<br/>X <i>Alf B. Claridge</i></p>                                     | <p>8. Addressee's Address (ONLY if requested and fee paid)</p>  |
| <p>6. Signature - Agent<br/>X</p>  | <p>RR 1 Box 288</p>   |
| <p>7. Date of Delivery<br/>4-10-91</p>   | <p>SAFFORD, AZ 85546</p>  |





# United States Department of the Interior

BUREAU OF LAND MANAGEMENT  
ARIZONA STATE OFFICE  
3707 N. 7TH STREET  
P.O. BOX 16563  
PHOENIX, ARIZONA 85011  
(602) 241-5550



IN REPLY REFER TO:

(922 )  
0022M  
A MC

CERTIFIED MAIL--RETURN RECEIPT REQUESTED

## DECISION

Mining Claimant(s)  
as Shown on the  
Enclosed Sheet

Mining Claim(s)  
as Shown on the  
Enclosed Sheet

### MINING CLAIMS DECLARED ABANDONED

The Federal Land Policy and Management Act (FLPMA) of 1976, 43 U.S.C. 1744, and the implementing regulations in 43 CFR 3833.2, require an annual filing for all mining claims recorded with the Bureau of Land Management (BLM). FLPMA provides that failure to file evidence of annual assessment work or a notice of intention to hold by December 30 of each year shall be deemed conclusively to constitute an abandonment of the claim and it is void by operation of law. The constitutionality of Section 314 of FLPMA was upheld on April 1, 1985, by the United States Supreme Court in United States v. Locke et al., 471 U.S. 84, 129 (1985).

The BLM records do not show receipt of either an affidavit of annual assessment work performed or a notice of intention to hold for the claim(s) listed on the enclosed sheet(s) for the 1988 assessment year.

If you did timely file an affidavit or notice of intention to hold with the BLM during 1988, please furnish a copy which shows receipt by the BLM Arizona State Office, (dated and time stamped) during 1988.

Your proof must show the required document was timely filed with the BLM during 1988, otherwise it will not be accepted. The evidence must be received in this office no later than 30 days from receipt of this decision. If the proof is not furnished during this 30-day period, the claim(s) will be removed from our records as abandoned and void.

Alan Rabinoff  
Chief, Branch of  
Mining Law Administration

Enclosure

85037

*no current address  
available*



# United States Department of the Interior

BUREAU OF LAND MANAGEMENT  
ARIZONA STATE OFFICE  
3707 N. 7th Street  
P.O. Box 16563  
Phoenix, Arizona 85011

IN REPLY REFER TO:

921-cd  
A MC 85037

September 9, 1988

Chris Claridge  
P.O. Box 235  
Fort Thomas, Arizona 85536

## NOTICE TO MINING CLAIMANTS

Your annual filing of an affidavit of assessment work or notice of intention to hold did not contain the required Bureau of Land Management serial number assigned to each claim.

We have researched our records and determined the number to be:

AMC 85045 Rattlesnake Mining Claim

Our records for the claim(s) have been updated to show receipt of the required annual filing for 1988.

The regulations under 43 CFR Subpart 3833 state: "Citing the serial number shall comply with the requirement in the Act to file an additional description of the claim."

To receive proper credit in the future, in addition to naming each claim on the affidavit, always include the correct serial numbers assigned to each of the mining claims, mill or tunnel sites.

Sincerely,

Thomas E. Reitmeyer  
Mining Claims Section

Enclosure:

Annual Filing Received

UNITED STATES  
DEPARTMENT OF THE INTERIOR  
BUREAU OF LAND MANAGEMENT

ARIZONA STATE OFFICE  
BOX 16563  
PHOENIX AZ 85011

POSTAGE AND FEES PAID  
U.S. DEPARTMENT OF THE INTERIOR  
INT 415

OFFICIAL BUSINESS  
PENALTY FOR PRIVATE USE \$300



RETURN TO  
SENDER  
Not Deliverable as Addressed  
UNABLE TO FORWARD

NOTICE TO MINING CLAIMANTS  
EFFECTIVE JAN. 3, 1989, BLM NON-REFUNDABLE SERVICE  
CHARGES WENT INTO EFFECT. SERVICE CHARGES WILL  
APPLY TO EACH MINING CLAIM, MILL SITE OR TUNNEL  
SITE AS FOLLOWS: RECORDATION FILING - \$10 PER CLAIM.  
ANNUAL FILINGS (ASSESSMENT AFFIDAVIT OR NOTICES OF  
INTENTION TO HOLD) - \$5 PER CLAIM. AMENDMENTS TO  
RECORDED NOTICES OR CERTIFICATES OF LOCATION - \$5  
PER CLAIM. TRANSFERS OF INTEREST - \$5 PER CLAIM.

TO: JOHNSON JANE  
RT 1 BOX 276  
SAFFORD AZ 85546

10 No

1 1 1 1 1 1 1 1 1 1



# United States Department of the Interior

BUREAU OF LAND MANAGEMENT  
ARIZONA STATE OFFICE  
3707 N. 7th Street  
P.O. Box 16563  
Phoenix, Arizona 85011

IN REPLY REFER TO:

2889L  
943-TR



A MC 85045  
(920-SR)

February 23, 1988

Chris L. Claridge

## NOTICE TO MINING CLAIMANTS

Your annual filing of an affidavit of assessment work or notice of intention to hold did not contain the required Bureau of Land Management serial number assigned to each claim.

We have researched our records and determined the number to be:

Rattlesnake

A MC 85045

Our records for the claim(s) have been updated to show receipt of the required annual filing for 1987.

The regulations under 43 CFR Subpart 3833 state: "Citing the serial number shall comply with the requirement in the Act to file an additional description of the claim."

To receive proper credit in the future, in addition to naming each claim on the affidavit, always include the correct serial numbers assigned to each of the mining claims, mill or tunnel sites.

Sincerely,

Thomas E. Reitmeyer  
Mining Claims Section

Enclosure:

Annual Filing Received

May 5, 1980

Mr. A. Brent Claridge  
Route 1, Box 276  
Safford, Arizona 85546

Dear Mr. Claridge:

This letter is to identify the serial numbers we have assigned to the mining claim location notices filed in this office on October 22, 1979.

| <u>Serial Number</u>      | <u>Name of Claim</u>   |
|---------------------------|------------------------|
| A MC 85037                | Cuerno                 |
| A MC 85038                | Corona No. 1           |
| A MC 85039                | Corona No/2            |
| A MC 85040 and A MC 85041 | Corona No. 3 and No. 4 |
| A MC 85042                | Grand Cross            |
| A MC 85043                | Guadalupe              |
| A MC 85044                | Champon                |
| A MC 85045                | Rattle Snake           |

Please refer to the claim names and the serial numbers in any future correspondence.

This will also acknowledge receipt of your Affidavit of Labor Performed and Improvements Made for the above claims for the year 1978-1979.

A photocopy of your recorded Affidavit of Labor Performed or Notice of Intent to Hold for the 1979-1980 assessment year should be filed in this office on or before December 30, 1980. To be acceptable, the affidavit must show the work done during the period noon September 1, 1979 to noon September 1, 1980. No fee is required.

Sincerely,

/s/ Robert L. Peterson

Robert L. Peterson  
Chief, Branch of Records  
and Data Management

Enclosure:  
Regulations 43 CFR 3833

BAhearn:eih

**NOTICE!!**

**These documents have been scanned!**

**Do not place un-scanned documents beneath this notice!**

**Do not remove this notice from this file!**

GPO Jacket No. 560-102  
Print Order 61549  
Rise Business Services, LLC  
Job=AZ15 9/11/2019



Box Number= AZ15237



Claim Begin-End: AMC085037-AMC085045

**3 Transfers**



AZ15237-1

AMC085037-AMC087712



Amc 85037



Freeport-McMoRan Morenci Inc.  
Land & Water Department  
4521 U.S. Highway 191  
Morenci, Arizona 85540

Gary L. Jones  
Senior Resource Analyst  
Telephone: (928) 865-6208  
Fax: (928) 865-4822  
e-mail: gary\_jones2@fmi.com

March 5, 2009

**CERTIFIED MAIL**

Bureau of Land Management  
Arizona State Office  
One North Central Avenue, Suite 800  
Phoenix, Arizona 85004-4427

RECEIVED  
BLM AZ STATE OFFICE  
2009 MAR - 9 A 8:41  
PHOENIX, ARIZONA

**RE: NOTICE OF TRANSFER OF MINING CLAIMS**

Gentlemen:

Notice is hereby given that Guadalupe Bienes (widow of Reynaldo Bienes) has transferred to Freeport-McMoRan Morenci Inc., formerly Phelps Dodge Morenci Inc., all of her interest in and to the following unpatented lode mining claims in Greenlee County, Arizona.

1. GUADALUPE: AMC #85043, DOL August 23, 1899, Recorded in Bk 4, Pg 255
2. CUERNO: AMC #85037, DOL January 1, 1899, Recorded in Bk 4, Pg 125
3. RATTLESNAME: AMC #85045, DOL June 1, 1899, Recorded in Bk 4, Pg 251
4. CORONA NO. 3: AMC #85040, DOL January 1, 1905, Recorded in Bk 6, Pg 460

Transfer of Ms. Bienes' interest was accomplished by Special Warranty Deed (copy enclosed) dated August 1, 2008, and recorded in the official records of Greenlee County, Arizona, on September 18, 2008, instrument no. 2008-1014.

Also enclosed is a check in the amount of \$40.00 in payment of the service charge of \$10.00 per claim for the four (4) mining claims to be processed.

Thank you.

Sincerely,

Gary L. Jones

Encls: Deed & Check

ENTERED INTO COMPUTER  
5/18/09 aB



2008-01014

Page 1 of 16

Requested By: ARIZONA ESCROW & FINANCIAL CORP  
Berta Manuz Recorder, Greenlee County, AZ  
09-18-2008 01:20 PM Recording Fee \$24.00

**SPECIAL WARRANTY DEED**  
(Unpatented Mining Claims)

**Upon recording return to:**

Freeport-McMoRan Morenci, Inc.

Attn: Gary Jones

Morenci/Safford Operations – Land & Water Department

4521 U.S. Highway 191

Morenci, AZ 85540

RECEIVED  
BLM AZ STATE OFFICE  
2009 MAR -9 A 8:41  
PHOENIX, ARIZONA

GUADALUPE BIANES, a widow ("**Grantor**") for consideration paid, grants to FREEPORT-McMoRan MORENCI, INC., a Delaware corporation ("**Grantee**"), the unpatented lode mining claims situated in the Copper Mountain Mining District, Greenlee County, Arizona (the "**Claims**") described on Exhibit "A" attached hereto and depicted on the map attached hereto as Exhibit "B";

TOGETHER WITH all extralateral and other associated rights, water rights, tenements, hereditaments and appurtenances belonging or appertaining thereto, and all rights-of-way, easements, rights of access and ingress to and egress from the Claims appurtenant thereto, and all rights, title and interest that Grantor may hereafter acquire or appear to acquire in the Claims (collectively, the "**Property**");

GRANTOR WARRANTS title to the Claims against all persons claiming by, through or under Grantor, and not otherwise;

SUBJECT TO the paramount title of the United States and current federal claim maintenance fees not yet due and delinquent, easements, rights of way, including without limitation rights of ingress and egress, and covenants, conditions and restrictions that may appear of record or that may be disclosed by an inspection or survey of the Property.

EXCEPTING AND RESERVING unto Grantor a royalty equal to Three Percent (3%) of the net proceeds derived from the production and sale of base and precious metals and associated minerals mined and recovered from the Property (the "**Royalty**"), all upon the terms and conditions set forth in Exhibit "C" attached hereto and by this reference made a part hereof.

GRANTOR NEVERTHELESS GIVES AND GRANTS TO GRANTEE the exclusive and irrevocable right of first refusal to purchase the Royalty upon the terms and conditions set forth in Exhibit "D" attached hereto and by this reference made a part hereof.

Aug 1, 2008 IN WITNESS WHEREOF, Grantor has executed this instrument this 1 day of

GUADALUPE BIANES

By: Renee Davenport  
Renee Davenport, Attorney-in-Fact


STATE OF California )  
County of Merced ) ss.

The foregoing instrument was acknowledge before me this 01 day of August, 2008, by Renee Davenport as Attorney-in-Fact for Guadalupe Bienes, a widow.

Alma Larks Garcia public notary  
Notary Public in and for said County and State

My commission expires:

2011



PLEASE SEE ATTACHED Acknowledgment

RECEIVED  
BLMAZ STATE OFFICE  
2009 MAR - 9 A 8:41  
PHOENIX, ARIZONA

ACKNOWLEDGMENT *Special Guarantee Agreement Deed*

State of California  
County of Merced

Renee Davenport

On 08/01/2008 before me

Alma Larks Garcia public notary  
(insert name and title of the officer)


personally appeared Renee Davenport  
who proved to me on the basis of satisfactory evidence to be the person(s) whose name(s) is/are subscribed to the within instrument and acknowledged to me that he/she/they executed the same in his/her/their authorized capacity(ies), and that by his/her/their signature(s) on the instrument the person(s), or the entity upon behalf of which the person(s) acted, executed the instrument.

I certify under PENALTY OF PERJURY under the laws of the State of California that the foregoing paragraph is true and correct.

WITNESS my hand and official seal.

Signature Alma Larks Garcia

(Seal)



RECEIVED  
BLM AZ STATE OFFICE  
2009 MAR - 9 A 8:4  
PHOENIX, ARIZONA

**Exhibit "A"**  
**To**  
**Special Warranty Deed**

**DESCRIPTION OF CLAIMS**

The descriptions for the following described unpatented lode mining claims are based on the Bureau of Land Management Dependent Resurvey dated April 15, 1996, involving portions of Sections 7, 8, 17 and 18, Township 4 South, Range 29 East, G&SRB&M, Greenlee County, Arizona. The field position of these claims is based on the survey as depicted on the map attached hereto as Exhibit "B".

**GUADALUPE:                    AMC #85043, DOL August 23, 1899, Recorded in Bk 4, Pg 255**

The Guadalupe lode mining claim, **excluding** any conflicting portion of the Grand Cross unpatented mining claim, and **excluding** any potential conflicting portions of the adjoining Republic (MS 4481) and Cordova (MS 3376) patented mining claims, and any conflicting portions of the Penker No. 1 & 2 (MS 4282) patented mining claims. All senior rights are respected.

**CUERNO:                        AMC #85037, DOL January 1, 1899, Recorded in Bk 4, Pg 125**

The Cuerno lode mining claim, **excluding** any potential conflicting portions of the Margot No. 5 and No. 6 (MS 4282) patented mining claims. All senior rights are respected.

**RATTLESNAKE:                AMC #85045, DOL June 1, 1899, Recorded in Bk 4, Pg 251**

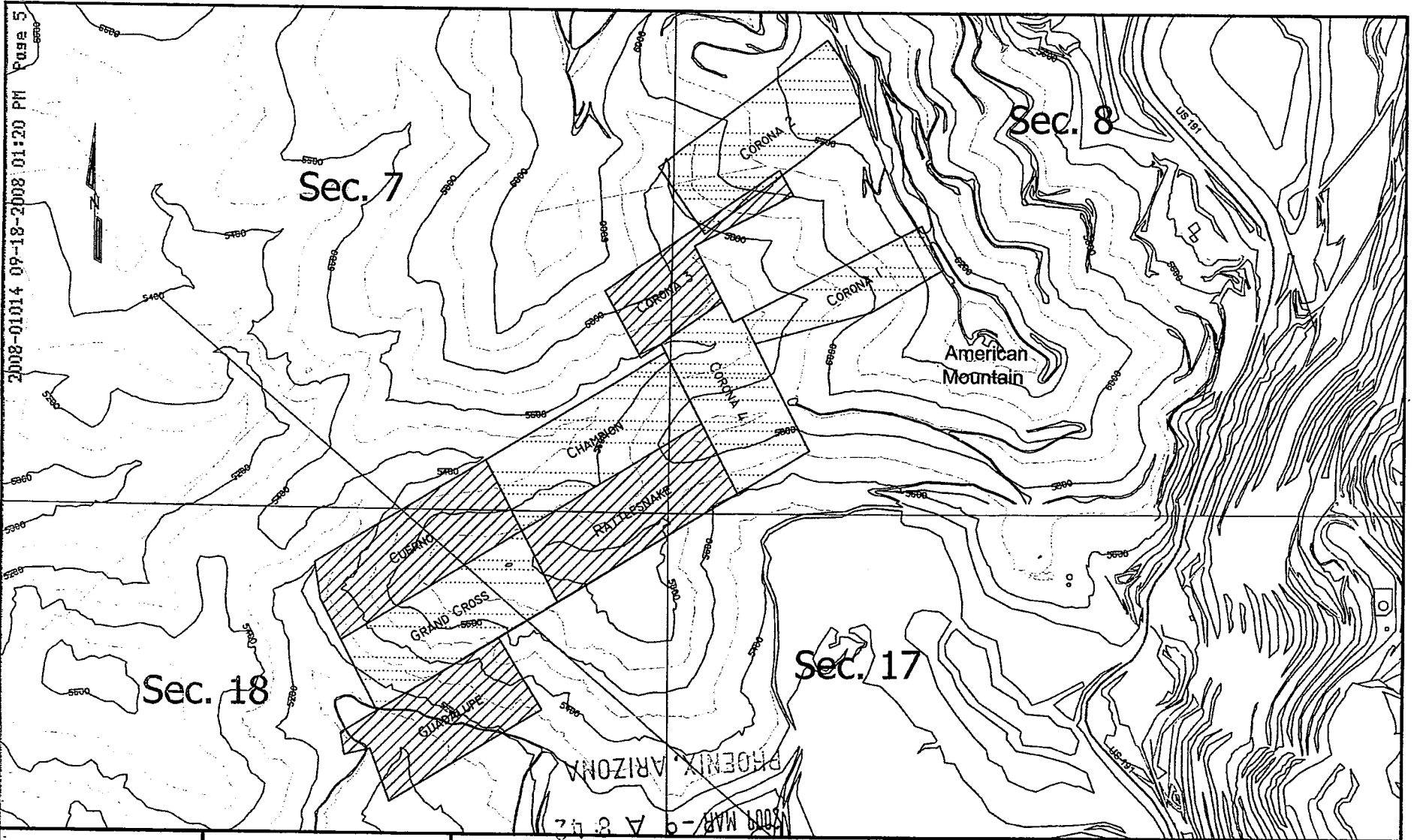
The Rattlesnake lode mining claim, **excluding** any potential conflicting portions of the adjoining Republic and Cracker Jack patented mining claims (MS 4481). All senior rights are respected.

**CORONA NO. 3:                AMC #85040, DOL January 1, 1905, Recorded in Bk 6, Pg 460**




The Corona No. 3 lode mining claim, **excluding** that portion conflicting with the Pacific (MS 1867) patented mining claim. All senior rights are respected.

(Property - Legal Description)

RECEIVED  
BLM AZ STATE OFFICE  
2009 MAR - 9 A 8:41  
PHOENIX, ARIZONA



**FREPORT-McMORAN**  
**COPPER & GOLD**  
 MORENCI OPERATIONS

-  BIANES CLAIMS
-  CLARIDGE CLAIMS
-  FREPORT-McMORAN

RECEIVED  
 PHOENIX, ARIZONA  
 MAR 9 8 42  
 EXHIBIT B  
 AMERICAN MOUNTAIN TRIPARTY CLAIMS  
 PHOENIX, ARIZONA

Date: 04Aug08  
 Scale: 1"=800'

**United States Department of the Interior**  
**Bureau of Land Management**  
 BUSINESS & SUPPORT SVCS DIV  
 ONE N CENTRAL AVE SUITE 800  
 PHOENIX, AZ 85004 -4427  
 Phone: (602) 417-9200

Receipt

No:

1885165

|  |   |
|--|---|
| <b>Transaction #:</b> 1946853          |   |
| <b>Date of Transaction:</b> 03/10/2009 |   |
| <b>CUSTOMER:</b>                       | FREEPORT MCMORAN-LAND & WATER DEPT<br>4521 N US HIGHWAY 191<br>MORENCI,AZ 85540-9700 US |

| LINE #        | QTY  | DESCRIPTION   | REMARKS | UNIT PRICE | TOTAL          |
|---------------|------|---|---------|------------|----------------|
| 1             | 1.00 | LOCATABLE MINERALS / MINING CLAIMS-NOT NEW-UNADJUD,ONE AUTH NO. ONLY / MINING CLAIM MONEY RECEIVED<br>CASES: AMC85043/\$40.00 | TRF     | - n/a -    | 40.00          |
| <b>TOTAL:</b> |      |   |         |            | <b>\$40.00</b> |

| PAYMENT INFORMATION |                  |   |                    |            |  |  |
|---------------------|------------------|---|--------------------|------------|--|--|
| 1                   | <b>AMOUNT:</b>   | 40.00   | <b>POSTMARKED:</b> | 03/05/2009 |  |  |
|                     | <b>TYPE:</b>     | CHECK   | <b>RECEIVED:</b>   | 03/09/2009 |  |  |
|                     | <b>CHECK NO:</b> | 055251  |                    |            |  |  |
|                     | <b>NAME:</b>     | FREEPORT-MCMORAN COPPER & GOLD<br>4521 N US HIGHWAY 191<br>MORENCI AZ 85540-9700 US |                    |            |  |  |

|         |
|---------|
| REMARKS |
|         |

This receipt was generated by the automated BLM Collections and Billing System and is a paper representation of a portion of the official electronic record contained therein.

Amc 85037

DECONCINI McDONALD YETWIN & LACY

A PROFESSIONAL CORPORATION  
ATTORNEYS AT LAW

2525 EAST BROADWAY BOULEVARD • SUITE 200 • TUCSON, ARIZONA 85716-5300  
(520) 322-5000 • (520) 322-5585 (Fax)

EVO DECONCINI (1901-1986)

JOHN R. McDONALD  
RICHARD M. YETWIN  
JOHN C. RICHARDSON  
SPENCER A. SMITH  
DENISE M. BAINTON  
WAYNE E. YEHLING  
SHELTON L. FREEMAN  
BARRY M. COREY  
NATHAN B. HANNAH  
NANCY J. MARCH  
MICHAEL A. CORDIER  
MARK D. LAMMERS  
MARIAN C. LALONDE  
EMILY R. TAYLOR  
GREGORY D. HONIG

DENNIS DECONCINI  
JOHN C. LACY  
JAMES A. JUTRY  
MICHAEL R. URMAN  
GARY F. URMAN  
DAVID V. SANDERSON  
ALYCE L. PENNINGTON  
LISA ANNE SMITH  
ALICE W. CALLISON  
IRA M. SCHWARTZ  
HEATHER K. GAINES  
LISA SCHRINER LEWIS  
KRISTEN B. KLOTZ  
JOHN C. E. BARRETT  
CHARLES J. BABBITT, III

7310 N. 16TH STREET, SUITE 330  
PHOENIX, ARIZONA 85020  
(602) 282-0500  
FAX (602) 282-0520

19 WEST BIRCH AVENUE  
FLAGSTAFF, ARIZONA 86001  
(928) 214-0466  
FAX: (928) 214-6212

1680 DUKE STREET, FIFTH FLOOR  
ALEXANDRIA, VIRGINIA 22314-3493  
(703) 838-6200  
DIRECT: (703) 838-6785  
FAX: (202) 315-3600

517 C STREET, NE  
WASHINGTON, D.C. 20002  
(202) 547-4000  
FAX: (202) 543-5044

[www.deconcinimcdonald.com](http://www.deconcinimcdonald.com)

PLEASE REPLY TO TUCSON

[rbarnes@dmyl.com](mailto:rbarnes@dmyl.com)

September 10, 2008

SARA J. VANCE - OF COUNSEL  
BARRON & POLK, P.L.L.C. - OF COUNSEL  
JAY M. POLK  
JOHN H. BARRON, III  
BARRETT L. KIME - OF COUNSEL  
JARED G. PARKER - OF COUNSEL  
LAWRENCE D. HIRSCH - OF COUNSEL

Arizona State Office  
Bureau of Land Management  
Attention: Public Room  
One North Central Avenue, Suite 800  
Phoenix, AZ 85004-4427


Re: **Notice of Transfer of Interest**

Ladies and Gentlemen:

Enclosed is a Notice of Transfer of Interest and our check in the amount of \$40 to pay your fees. Please update your records as is appropriate.

Thank you for your assistance and please feel free to contact me with any questions or concerns.

Sincerely,



Robin E. Barnes, CP  
Certified Paralegal

reb  
c. w/enc. Renee Davenport

I:\FILES\DOCS\DAVE02\960420\LTR\104044.DOC

RECEIVED  
BLMAZ STATE OFFICE  
2008 SEP 15 A 7:12  
PHOENIX, ARIZONA

ENTERED INTO COMPUTER

12/8/08 RES



NOTICE OF TRANSFER OF INTEREST


Notice is hereby given pursuant to 43 C.F.R. § 3833.3 that, by Affidavit of Succession to Real Property dated August 27, 2008, and recorded in the official records of Greenlee County, Arizona, on September 9, 2008, the interest of Reynaldo G. Bianes to unpatented lode mining claims (the "Claims" herein) was transferred to Guadalupe Bianes.

1. The Claims so transferred are situated in the Greenlee County, Arizona, the names of which and the serial numbers assigned to each claim by the authorized officer pursuant to 43 C.F.R. 3833.12 are set forth in Exhibit A attached hereto and made a part hereof.

2. The name and mailing address of the person to whom the interest in the claims has been sold, assigned or otherwise transferred is Guadalupe Bianes, c/o Renee Davenport, 1346 Louise Ave., Merced, CA 95340.

DATED this 9<sup>th</sup> day of September, 2008.

By:

  
\_\_\_\_\_  
John C. Lacy, Agent

RECEIVED  
BLM AZ STATE OFFICE  
2008 SEP 15 A 7:12  
PHOENIX, ARIZONA

**EXHIBIT A**

The Mining Claims consist of unpatented lode mining claims, as based upon the BLM Dependent Resurvey dated April 15, 1996, include portions of Sections 7, 8, 17 and 18, Township 4 South, Range 29 East, G&SRM, Greenlee County, Arizona. The names of the Mining Claims, the serial number assigned by the Arizona State Office of the Bureau of Land Management, date of location and the place of recording of the notice of location thereto in the transcribed records of Greenlee County (these were records maintained in Solomonville prior to the formation of Greenlee County in 1909), are more particularly described as follows:

**GUADALUPE: AMC #85043, Date of Location Aug. 23, 1899, Recorded in Book 4, Page 255.**

The Guadalupe mining claim, excluding any conflicting portion of the Grand Cross unpatented mining claim; and excluding any potential conflicting portions of the adjoining Republic (MS 4481) and Cordova (MS 3376) patented mining claims, and any conflicting portions of the Penker No. 1 & 2 (MS 4282) patented mining claims. All senior rights are respected.

**CUERNO: AMC #85037, Date of Location Jan. 1, 1899, Recorded in Book 4, Page 125**

The Cuerno mining claim, excluding any potential conflicting portions of the Margot No. 5 and No. 6 patented mining claims, (MS 4282). All senior rights are respected.

**RATTLESNAKE: AMC #85045, Date of Location June 1, 1899, Recorded in Book 4, Page 251**

The Rattlesnake mining claim, excluding any potential conflicting portions of the adjoining Republic and Cracker Jack patented mining claims, (MS 4481). All senior rights are respected.

**CORONA No. 3: AMC #85040, Date of Location Jan. 1, 1905, Recorded in Book 6, Page 460**

The Corona No. 3 mining claim, excluding that portion conflicting with the Pacific patented mining claim, (MS 1867). All senior rights are respected.

I:\FILES\DOCS\DAVE02\960420\DOC\103719.DOC

**ENTERED INTO COMPUTER**

*12/08/08. RES*

RECEIVED  
BLM AZ STATE OFFICE  
2008 SEP 15 A 7:12  
PHOENIX, ARIZONA

1 DECONCINI McDONALD YETWIN & LACY, P.C.  
2 2525 EAST BROADWAY BLVD., SUITE 200  
3 TUCSON, AZ 85716-5300  
4 (520) 322-5000

5 Nathan B. Hannah (AZ # 10908)  
6 John C. Lacy (AZ # 2084)  
7 Attorneys for Affiant Guadalupe Bienes

8 **IN THE SUPERIOR COURT OF THE STATE OF ARIZONA**  
9 **IN AND FOR THE COUNTY OF GREENLEE**

10 In the Matter of the Estate of:

11 REYNALDO G. BIANES,

12 DOB: 12/16/1920

13 DOD: 03/25/2001

14 Deceased.

15 NO. CV2008021

16 **AFFIDAVIT OF SUCCESSION TO**  
17 **REAL PROPERTY**

18 State of California )  
19 ) ss  
20 County of )

21 Guadalupe Bienes, being first duly sworn on oath, deposes and says:

22 1. Reynaldo G. Bienes died on March 25, 2001, more than six months prior to  
23 the filing of this Affidavit, as evidenced by the certified copy of decedent's death certificate  
24 attached hereto.

25 2. At the time of death, decedent was not domiciled in Arizona, but owned real  
26 property situated in Greenlee County, Arizona.

3. The value of all real property in the decedent's estate located in this state, less  
liens and encumbrances against such real property as of the date of death, does not exceed  
seventy-five thousand dollars (\$75,000.00) in market value as of the date of death of the  
decedent; the property is not shown on the assessment rolls because it consists of  
unpatented mining claims.

ENTERED INTO COMPUTER

12/8/08 TES

PHOENIX, ARIZONA

2008 SEP 15 A 7:12

RECEIVED  
BLM AZ STATE OFFICE

In the Matter of the Estate of Reynaldo G. Bienes

1  
2  
3  
4  
5  
6  
7  
8  
9  
10  
11  
12  
13  
14  
15  
16  
17  
18  
19  
20  
21  
22  
23  
24  
25  
26

4. The legal description of the real property is:

See Exhibit "A" attached hereto and incorporated herein.

5. The interest of the decedent in the property is: title to unpatented mining claims.

6. No application or petition for the appointment of a personal representative is pending or has been granted in any jurisdiction.

7. Funeral expenses, expenses of last illness and all unsecured debts of the decedent have been paid.

8. No Federal or Arizona estate tax is due on decedent's estate.

9. The affiants are entitled to the real property by reason of:


By devise under a holograph last Will of the decedent, dated January 1, 2000, attached to this Affidavit. Affiant is also the surviving spouse of the decedent entitled to the entire estate under A.R.S. § 14-2102(1).

10. No person other than the affiant has a right to the interest of decedent in the described real property, as the surviving issue of the decedent are all issue of affiant.

11. The affiant affirms that all statements in this Affidavit are true and material and further acknowledges that any false statements may subject the person to penalties relating to perjury and subornation of perjury.

DATED: 08/27/2008

*Guadalupe Bienes*  
Guadalupe Bienes  
1346 Louise Ave.  
Merced, CA 95340



RECEIVED  
BLM AZ STATE OFFICE  
2008 SEP 15 A 7:13  
PHOENIX, ARIZONA

See Attached Acknowledgments  
2

In the Matter of the Estate of Reynaldo G. Bianes

Guadalupe E. Bianes 08/27/2008

1  
2  
3  
4  
5  
6  
7  
8  
9  
10  
11  
12  
13  
14  
15  
16  
17  
18  
19  
20  
21  
22  
23  
24  
25  
26


SUBSCRIBED AND SWORN TO before me on 08/27/2008 by Guadalupe

Bianes.

Alma Larks Garcia public notary  
Notary Public

My Commission Expires:

2011



DeCONCINI McDONALD  
YETWIN & LACY, P.C.

By Nathan B. Hannah  
Nathan B. Hannah

I:\FILES\DOCS\DAVE02\960420\PLDGHY0869.DOC

SEE ATTACHED Acknowledgment

RECEIVED  
BLM AZ STATE OFFICE  
2008 SEP 15 A 7:13  
PHOENIX, ARIZONA

ACKNOWLEDGMENT AFFIDAVIT of SUCCESSION  
TO Real Property

State of California  
County of Merced, Guadalupe E. Bienes


On 08/27/2008 before me, Alma Larks Garcia, Public Notary  
(insert name and title of the officer)

personally appeared Guadalupe Estrada Bienes  
who proved to me on the basis of satisfactory evidence to be the person(s) whose name(s) is/are  
subscribed to the within instrument and acknowledged to me that he/she/they executed the same in  
his/her/their authorized capacity(ies), and that by his/her/their signature(s) on the instrument the  
person(s), or the entity upon behalf of which the person(s) acted, executed the instrument.

I certify under PENALTY OF PERJURY under the laws of the State of California that the foregoing  
paragraph is true and correct.

WITNESS my hand and official seal.

Signature Alma Larks Garcia (Seal)



RECEIVED  
BLM AZ STATE OFFICE  
2008 SEP 15 A 7:13  
PHOENIX, ARIZONA

EXHIBIT A

**MINING CLAIMS DESCRIBED**

The Mining Claims consist of unpatented lode mining claims, as based upon the BLM Dependent Resurvey dated April 15, 1996, include portions of Sections 7, 8, 17 and 18, Township 4 South, Range 29 East, G&SRM, Greenlee County, Arizona. The names of the Mining Claims, the serial number assigned by the Arizona State Office of the Bureau of Land Management, date of location and the place of recording of the notice of location thereto in the transcribed records of Greenlee County (these were records maintained in Solomonville prior to the formation of Greenlee County in 1909), are more particularly described as follows:

**GUADALUPE: AMC #85043, Date of Location Aug. 23, 1899, Recorded in Book 4, Page 255.**

The Guadalupe mining claim, excluding any conflicting portion of the Grand Cross unpatented mining claim; and excluding any potential conflicting portions of the adjoining Republic (MS 4481) and Cordova (MS 3376) patented mining claims, and any conflicting portions of the Penker No. 1 & 2 (MS 4282) patented mining claims. All senior rights are respected.

**CUERNO: AMC #85037, Date of Location Jan. 1, 1899, Recorded in Book 4, Page 125**

The Cuerno mining claim, excluding any potential conflicting portions of the Margot No. 5 and No. 6 patented mining claims, (MS 4282). All senior rights are respected.

**RATTLESNAKE: AMC #85045, Date of Location June 1, 1899, Recorded in Book 4, Page 251**

The Rattlesnake mining claim, excluding any potential conflicting portions of the adjoining Republic and Cracker Jack patented mining claims, (MS 4481). All senior rights are respected.

**CORONA No. 3: AMC #85040, Date of Location Jan. 1, 1905, Recorded in Book 6, Page 460**

The Corona No. 3 mining claim, excluding that portion conflicting with the Pacific patented mining claim, (MS 1867). All senior rights are respected.

RECEIVED  
BLM AZ STATE OFFICE

2008 SEP 15 A 7:13

PHOENIX, ARIZONA

ENTERED INTO COMPUTER

12/8/08 *ES*

Jan - 2000

to whom it may  
Concern Arizona mines  
to be left Sole to my  
Wife & then my daughter  
Renee Tamm out. Upon  
my death. Reason set forth  
by all of my family

Raymond H. Rimes  
1/1/2000

RECEIVED  
BLM AZ STATE OFFICE  
2008 SEP 15 A 7:13  
PHOENIX, ARIZONA



STATE OF CALIFORNIA  
 CERTIFICATION OF VITAL RECORD

COUNTY of MERCED

MERCED, CALIFORNIA

CERTIFICATE OF DEATH

3200124000262

|   |  |   |   |   |  |
|---|--|---|---|---|--|
| STATE FILE NUMBER   |  | USE BLACK INK ONLY. NO ERASURES, WHITEOUTS OR ALTERATIONS<br>VS-11 (REV. 1/00)                            |   | LOCAL REGISTRATION NUMBER   |  |
| 1 NAME OF DECEDENT—FIRST (GIVEN)  |  | 2 MIDDLE  |   | 3 LAST (FAMILY)   |  |
| REYNALDO  |  | GARCIA  |   | BIANES  |  |
| 4 DATE OF BIRTH M/M/D/D/C/C/Y   |  | 5 AGE YRS   |   | 7 DATE OF DEATH M/M/D/D/C/C/Y   |  |
| 12/16/1920  |  | 80  |   | 03/25/2001  |  |
| 6 STATE OF BIRTH  |  | 10 SOCIAL SECURITY NO   |   | 12 MARITAL STATUS   |  |
| AR  |  | 549-40-9979   |   | MARRIED   |  |
| 14 RACE   |  | 15 HISPANIC—SPECIFY   |   | 16 USUAL EMPLOYER   |  |
| WHITE   |  | <input checked="" type="checkbox"/> YES MEXICAN   |   | SELF EMPLOYED   |  |
| 17 OCCUPATION   |  | 18 KIND OF BUSINESS   |   | 19 YEARS IN OCCUPATION  |  |
| HAIR STYLIST  |  | COSMETOLOGY   |   | 25  |  |
| 20 RESIDENCE—(STREET AND NUMBER OR LOCATION)  |  |   |   |   |  |
| 1609 LUCERNE  |  |   |   |   |  |
| 21 CITY   |  | 22 COUNTY   |   | 23 ZIP CODE   |  |
| DOS PALOS   |  | MERCED  |   | 93620   |  |
| 24 YRS IN COUNTY  |  | 25 STATE OR FOREIGN COUNTRY   |   |   |  |
| 65  |  | CA  |   |   |  |
| 26 NAME RELATIONSHIP  |  |   | 27 MARLING ADDRESS (STREET AND NUMBER OR RURAL ROUTE NUMBER CITY OR TOWN STATE ZIP) |   |  |
| RENEE DAVENPORT-DAUGHTER  |  |   | 1346 LOUISE AVENUE MERCED, CA 95340   |   |  |
| 28 NAME OF SURVIVING SPOUSE—FIRST   |  | 29 MIDDLE   |   | 30 LAST (MARRIEN NAME)  |  |
| GUADALUPE   |  | MARIA   |   | ESTRADA   |  |
| 31 NAME OF FATHER—FIRST   |  | 32 MIDDLE   |   | 33 LAST   |  |
| PEDRO   |  | -   |   | BIANES  |  |
| 34 BIRTH STATE  |  | 35 NAME OF MOTHER—FIRST   |   | 36 MIDDLE   |  |
| AZ  |  | BARBARA   |   | -   |  |
| 37 LAST (MARRIEN)   |  | 38 BIRTH STATE  |   | 39  |  |
| GARCIA  |  | NM  |   |   |  |
| 39 DATE M/M/D/D/C/C/Y   |  | 40 PLACE OF FINAL DISPOSITION   |   |   |  |
| 03/31/2001  |  | CALVARY CEMETERY, MERCED, CA  |   |   |  |
| 41 TYPE OF DISPOSITION  |  | 42 SIGNATURE OF EMBALMER  |   | 43 LICENSE NO.  |  |
| BU  |  | <i>Kent Floro</i>   |   | 8056  |  |
| 44 NAME OF FUNERAL DIRECTOR   |  | 45 LICENSE NO   |   | 46 SIGNATURE OF LOCAL REGISTRAR   |  |
| STRAITFORD EVANS MERCED CHAPEL  |  | FD 538  |   | <i>Stratford Evans</i>  |  |
| 47 DATE M/M/D/D/C/C/Y   |  | 48  |   |   |  |
| 03/30/2001  |  | KG  |   |   |  |
| 101 PLACE OF DEATH  |  | 102 IF HOSPITAL, SPECIFY ONE  |   | 103 FACILITY OTHER THAN HOSPITAL  |  |
| OWN RESIDENCE   |  | <input type="checkbox"/> IF <input type="checkbox"/> EROP <input type="checkbox"/> DOA                    |   | <input type="checkbox"/> CONV <input type="checkbox"/> HOSP <input type="checkbox"/> RES <input type="checkbox"/> CARE <input type="checkbox"/> OTHER |  |
| 104 COUNTY  |  | 105 CITY  |   |   |  |
| MERCED  |  | DOS PALOS   |   |   |  |
| 106 STREET ADDRESS—(STREET AND NUMBER OR LOCATION)  |  | 107 DEATH WAS CAUSED BY (ENTER ONLY ONE CAUSE PER LINE FOR A, B, C, AND D)                                |   |   |  |
| 1609 LUCERNE  |  |   |   |   |  |
| IMMEDIATE CAUSE   |  | 108 DEATH REPORTED TO CORONER   |   | 109 TIME INTERVAL BETWEEN SHEET AND DEATH   |  |
| 1A) CARDIOPULMONARY ARREST  |  | <input checked="" type="checkbox"/> YES <input type="checkbox"/> NO                                       |   | SECS  |  |
| 1B) ACUTE MYOCARDIAL INFARCTION   |  | 01-09855  |   | 110 BIOPSY PERFORMED  |  |
| 1C) CORONARY ARTERY DISEASE   |  | <input type="checkbox"/> YES <input checked="" type="checkbox"/> NO                                       |   | 111 AUTOPSY PERFORMED   |  |
| 1D) OTHER   |  | <input type="checkbox"/> YES <input type="checkbox"/> NO  |   | 112 USED IN DETERMINING CAUSE   |  |
| 112 OTHER SIGNIFICANT CONDITIONS CONTRIBUTING TO DEATH BUT NOT RELATED TO CAUSE GIVEN IN 107                                      |  | 113 WAS OPERATION PERFORMED FOR ANY CONDITION IN ITEM 107 OR 112? IF YES, LIST TYPE OF OPERATION AND DATE |   |   |  |
| CONGESTIVE HEART FAILURE, CARDIOMYOPATHY, ATRIAL FIBRILLATION, HYPOTHYROIDISM, CHRONIC RENAL FAILURE                              |  | PLACEMENT OF PACEMAKER: 10/05/2000  |   |   |  |
| 114 I CERTIFY THAT TO THE BEST OF MY KNOWLEDGE DEATH OCCURRED AT THE HOUR, DATE AND PLACE STATED FROM THE CAUSES STATED           |  | 115 SIGNATURE AND TITLE OF CERTIFIER  |   | 116 LICENSE NO  |  |
| DECEDENT ATTEMPTED SUICIDE  |  | <i>Nicolas Dela Pena</i>  |   | A061619   |  |
| DECEDENT LAST SEEN ALIVE M/M/D/D/C/C/Y  |  | 117 ATTENDING PHYSICIAN'S NAME MAILING ADDRESS, ZIP   |   | 118 DATE M/M/D/D/C/C/Y  |  |
| 03/11/2001  |  | NICOLAS DELA PENA, MD 3070 M STREET #5 MERCED, CA 95340   |   | 3/29/01   |  |
| 119 MANNER OF DEATH   |  | 120 DURING AT WORK  |   | 121 INJURY DATE M/M/D/D/C/C/Y   |  |
| <input type="checkbox"/> NATURAL <input type="checkbox"/> SUICIDE <input type="checkbox"/> HOMICIDE                               |  | <input type="checkbox"/> YES <input type="checkbox"/> NO  |   | 122 HOUR  |  |
| <input type="checkbox"/> ACCIDENT <input type="checkbox"/> PENNING INVESTIGATION <input type="checkbox"/> COULD NOT BE DETERMINED |  | 123 PLACE OF INJURY   |   | 124 DESCRIBE HOW INJURY OCCURRED (EVENTS WHICH RESULTED IN INJURY)  |  |
| 125 LOCATION (STREET AND NUMBER OR LOCATION AND CITY ZIP)   |  | PHOENIX, ARIZONA  |   |   |  |
| 126 SIGNATURE OF CORONER OR DEPUTY CORONER  |  | 127 DATE M/M/D/D/C/C/Y  |   | 128 TYPED NAME, TITLE OF CORONER OR DEPUTY CORONER  |  |
|   |  |   |   | PHOENIX, ARIZONA  |  |
| STATE REGISTRAR   |  | A B C D E F G H   |   | FAS AUTH #  |  |
|   |  |   |   | 67555   |  |

RECEIVED  
 BLM AZ STATE OFFICE

2008 SEP 15 AT 7:13



CERTIFIED COPY OF VITAL RECORDS


STATE OF CALIFORNIA }  
 COUNTY OF MERCED } SS

This is a true and exact reproduction of the document officially registered and placed on file in the office of the MERCED COUNTY RECORDER-CLERK.

*Stephen Jones*  
 MERCED COUNTY RECORDER-CLERK

DATE ISSUED: SEP 03 2008

This copy not valid unless prepared on engraved border displaying date and county seal.



**United States Department of the Interior**

**Bureau of Land Management**  
 BUSINESS & SUPPORT SVCS DIV  
 ONE N CENTRAL AVE SUITE 800  
 PHOENIX, AZ 85004 -4427  
 Phone: (602) 417-9200

Receipt

No: 1787807

|  |  |
|--|--|
| <b>Transaction #:</b> 1845874          |  |
| <b>Date of Transaction:</b> 09/17/2008 |  |
| <b>CUSTOMER:</b>                       | DECONCINI MCDONALD YETWIN & LACY P C<br>2525 E BROADWAY BLVD #200<br>TUCSON,AZ 85716 |

| LINE #        | QTY  | DESCRIPTION   | REMARKS | UNIT PRICE | TOTAL          |
|---------------|------|---|---------|------------|----------------|
| 1             | 1.00 | LOCATABLE MINERALS / MINING CLAIMS-NOT NEW-UNADJUD,ONE AUTH NO. ONLY / MINING CLAIM MONEY RECEIVED (455)<br>CASES: AMC85043/\$40.00 | TRF     | - n/a -    | 40.00          |
| <b>TOTAL:</b> |      |   |         |            | <b>\$40.00</b> |

| PAYMENT INFORMATION |           |   |             |              |  |
|---------------------|-----------|---|-------------|--------------|--|
| 1                   | AMOUNT:   | \$40.00   | POSTMARKED: | 9/10/08 0:00 |  |
|                     | TYPE:     | CHECK   | RECEIVED:   | 09/15/2008   |  |
|                     | CHECK NO: | 033617  |             |              |  |
|                     | NAME:     | DECONCINI MCDONALD YETWIN & LACY, PC.<br>2525 E BROADWAY BLVD #200<br>TUCSON AZ 85716 |             |              |  |

|         |
|---------|
| REMARKS |
|         |

This receipt was generated by the automated BLM Collections and Billing System and is a paper representation of a portion of the official electronic record contained therein.

Amc 85037

DECONCINI McDONALD YETWIN & LACY

A PROFESSIONAL CORPORATION

ATTORNEYS AT LAW

2525 EAST BROADWAY BOULEVARD • SUITE 200 • TUCSON, ARIZONA 85716-5300  
(520) 322-5000 • (520) 322-5585 (Fax)

EVO DECONCINI (1901-1986)

|                    |                     |
|--------------------|---------------------|
| JOHN R. McDONALD   | DENNIS DECONCINI    |
| RICHARD M. YETWIN  | JOHN C. LACY        |
| JOHN C. RICHARDSON | JAMES A. JUTRY      |
| SPENCER A. SMITH   | MICHAEL R. URMAN    |
| DENISE M. BAINTON  | GARY F. URMAN       |
| WAYNE E. YEHLING   | DAVID V. SANDERSON  |
| SHELTON L. FREEMAN | ALYCE L. PENNINGTON |
| BARRY M. COREY     | LISA ANNE SMITH     |
| NATHAN B. HANNAH   | ALICE W. CALLISON   |
| NANCY J. MARCH     | IRA M. SCHWARTZ     |
| MICHAEL A. CORDIER | HEATHER K. GAINES   |
| MARK D. LAMMERS    | LISA SCHRINER LEWIS |
| MARIAN C. LALONDE  | KRISTEN B. KLOTZ    |
| EMILY R. TAYLOR    | JOHN C. E. BARRETT  |
| GREGORY D. HONIG   |                     |

7310 N. 16TH STREET, SUITE 330  
PHOENIX, ARIZONA 85020  
(602) 282-0500  
FAX (602) 282-0520

19 WEST BIRCH AVENUE  
FLAGSTAFF, ARIZONA 86001  
(928) 214-0466  
FAX: (928) 214-6212

1615 "L" STREET NW, SUITE 850  
WASHINGTON, D.C. 20036  
(202) 833-8001  
FAX: (202) 315-3600

SARA J. VANCE - OF COUNSEL  
BARRON & POLK, P.L.L.C. - OF COUNSEL  
JAY M. POLK  
JOHN H. BARRON, III  
BARRETT L. KIME - OF COUNSEL

August 21, 2008

[www.deconcinimcdonald.com](http://www.deconcinimcdonald.com)

PLEASE REPLY TO TUCSON

[rbarnes@dmyl.com](mailto:rbarnes@dmyl.com)

Arizona State Office  
Bureau of Land Management  
Attention: Public Room  
One North Central Avenue, Suite 800  
Phoenix, AZ 85004-4427

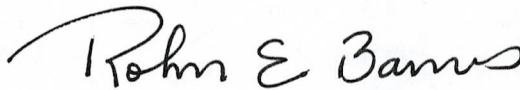
Re: **Notice of Transfer of Interest**

Ladies and Gentlemen:

Encloses is a Notice of Transfer of Interest and our check in the amount of \$40 to pay your fees. Please update your records as is appropriate.

Thank you for your assistance and please feel free to contact me with any questions or concerns.

Sincerely,



Robin E. Barnes, CP  
Certified Paralegal

reb

I:\FILES\DOCS\DAVE02\960420\LTR\HY0020.DOC

PHOENIX, ARIZONA

2008 AUG 25 A 1:53

RECEIVED  
BLM/AZ STATE OFFICE

ENTERED INTO COMPUTER

12/8/08 *ES*

*Only transferred to Reynaldo Bienes to 4 claim because there was only enough money for 4 transfers*

NOTICE OF TRANSFER OF INTEREST


Notice is hereby given pursuant to 43 C.F.R. § 3833.3 that, by a Mining Deed dated September 14, 2000, and recorded in the official records of Greenlee County, Arizona, Chris Claridge and Debbie Claridge, Brent Claridge and Barbara Claridge, George Jacobson and Joyce Jacobson, Marie Rhodes, Scott Sanders and Jane Sanders, The Claridge Family Living Trust dated May 30, 1990, as amended, and Chris Claridge and Joyce Jacobson, Personal Representatives of the Estate of Emma Lenore Claridge have transferred their interest in unpatented lode mining claims (the "Claims" herein) to Reynaldo G. Bienes and Guadalupe Bienes.

1. The Claims so transferred are situated in the Greenlee County, Arizona, the names of which and the serial numbers assigned to each claim by the authorized officer pursuant to 43 C.F.R. 3833.12 are set forth in Exhibit A attached hereto and made a part hereof.

2. The name and mailing address of the person to whom the interest in the claims has been sold, assigned or otherwise transferred is Guadalupe Bienes, c/o Renee Davenport, 1346 Louise Ave., Merced, CA 95340.

DATED this 21<sup>st</sup> day of August, 2008.

By:

  
John C. Lacy, Agent

I:\FILES\DOCS\DAVE02\960420\DOC\HX8681.DOC

RECEIVED  
BUREAU OF LAND MANAGEMENT  
2000 AUG 25 A 7:54  
PHOENIX, ARIZONA

**United States Department of the Interior**

**Bureau of Land Management**  
 BUSINESS & SUPPORT SVCS DIV  
 ONE N CENTRAL AVE SUITE 800  
 PHOENIX, AZ 85004 -4427  
 Phone: (602) 417-9200

Receipt

No: 1772734

|  |   |
|--|---|
| <b>Transaction #:</b> 1830457          |   |
| <b>Date of Transaction:</b> 08/27/2008 |   |
| <b>CUSTOMER:</b>                       | DECONCINI MCDONALD YETWIN & LACY P C<br>2525 E BROADWAY BLVD #200<br>TUCSON, AZ 85716 |

| LINE #        | QTY  | DESCRIPTION  | REMARKS | UNIT PRICE | TOTAL          |
|---------------|------|--|---------|------------|----------------|
| 1             | 1.00 | LOCATABLE MINERALS / MINING CLAIMS-NOT NEW-UNADJUD, ONE AUTH NO. ONLY / MINING CLAIM MONEY RECEIVED (455)<br>CASES: AMC85043/\$40.00 | TRF (4) | - n/a -    | 40.00          |
| <b>TOTAL:</b> |      |  |         |            | <b>\$40.00</b> |

| PAYMENT INFORMATION |           |  |             |              |  |
|---------------------|-----------|--|-------------|--------------|--|
| 1                   | AMOUNT:   | \$40.00  | POSTMARKED: | 8/21/08 0:00 |  |
|                     | TYPE:     | CHECK  | RECEIVED:   | 08/25/2008   |  |
|                     | CHECK NO: | 033416   |             |              |  |
|                     | NAME:     | DECONCINI MCDONALD YETWIN & LACY, P.C.<br>2525 E BROADWAY BLVD #200<br>TUCSON AZ 85716 |             |              |  |

|         |
|---------|
| REMARKS |
|         |

This receipt was generated by the automated BLM Collections and Billing System and is a paper representation of a portion of the official electronic record contained therein.

After recording return to:

John C. Lacy  
DeConcini McDonald  
Yetwin & Lacy, P.C.  
2525 East Broadway Blvd., Suite 200  
Tucson, Arizona 85716-5303

Exempt pursuant to A.R.S. § 11-1134-.A.6

**MINING DEED  
(Unpatented Claims; Special Warranty)**


FOR THE CONSIDERATION of Ten Dollars (\$10.00) and other valuable considerations, Chris Claridge and Debbie Claridge, husband and wife; Brent Claridge and Barbara Claridge, husband and wife; George Jacobson and Joyce Jacobson, husband and wife; Marie Rhodes, an unmarried woman; Scott Sanders and Jane Sanders, husband and wife; Chris Claridge and Joyce Jacobson, Co-Trustees of The Claridge Family Living Trust dated May 3, 1990, and as amended on June 16, 1992; and Chris Claridge and Joyce Jacobson, Personal Representatives of the Estate of Emma Lenore Claridge, aka Lenore Claridge ("Grantor"), whose address is c/o Chris Claridge, PO Box 235, Ft. Thomas, Arizona 85536 do hereby convey to Reynaldo G. Bianes and Guadalupe Bianes, husband and wife ("Grantee"), whose address is c/o Renee Davenport, 1346 Louise Ave., Merced CA 95340, all of their possessory right, title and interest under the mineral land laws of the United States in those certain unpatented lode mining claims situated in the Copper Mountain Mining District, Greenlee County, Arizona, the names of which and the place of record of the location notices thereof are in the official records of Greenlee County and the Arizona State

**ENTERED INTO COMPUTER**

12/8/08 JES

DOCKET 252 PAGE 070

BLI...  
2008 AUG 25 A 7:51  
PHOENIX, ARIZONA



GREENLEE COUNTY RECORDER  
P.O. Box 1625 - Clifton, Arizona 85533

2000-01121  
Page 1 of 15  
Katie Clonts  
Greenlee County  
11/01/2000 04:10 PM  
RECORDING FEE \$18.00

STATE OF ARIZONA, County of Greenlee ss; \$ 18.00

No. 1121. I hereby certify that this instrument was filed for record  
at request of DECONCINI MCDONALD YETWIN & LACY PC  
2525 EAST BROADWAY BLVD SUITE 200 TUCSON, ARIZONA 85716-5303

Date NOV. 01, 20 00 at 04:10 P.M. in Docket No. 252

Page 69-83 witness my hand and official seal.

By *Rosie G. Merino*  
Deputy Recorder

KATIE CLONTS  
County Recorder



CAPTION HEADING: MINING DEED  
(UNPATENTED CLAIMS: SPECIAL WARRANTY)

DO NOT REMOVE

This is part of the official document.

DOCKET 252 PAGE 069

2009 AUG 25 A 7:54  
PHOENIX, ARIZONA  
BIRMINGHAM, ALABAMA

NOTICE OF TRANSFER OF INTEREST


Notice is hereby given pursuant to 43 C.F.R. § 3833.3 that, by a Mining Deed dated September 14, 2000, and recorded in the official records of Greenlee County, Arizona, Chris Claridge and Debbie Claridge, Brent Claridge and Barbara Claridge, George Jacobson and Joyce Jacobson, Marie Rhodes, Scott Sanders and Jane Sanders, The Claridge Family Living Trust dated May 30, 1990, as amended, and Chris Claridge and Joyce Jacobson, Personal Representatives of the Estate of Emma Lenore Claridge have transferred their interest in unpatented lode mining claims (the "Claims" herein) to Reynaldo G. Bianes and Guadalupe Bianes.

1. The Claims so transferred are situated in the Greenlee County, Arizona, the names of which and the serial numbers assigned to each claim by the authorized officer pursuant to 43 C.F.R. 3833.12 are set forth in Exhibit A attached hereto and made a part hereof.

2. The name and mailing address of the person to whom the interest in the claims has been sold, assigned or otherwise transferred is Guadalupe Bianes, c/o Renee Davenport, 1346 Louise Ave., Merced, CA 95340.

DATED this 21<sup>st</sup> day of August, 2008.

By:

  
John C. Lacy, Agent

I:\FILES\DOCS\DAVE02\960420\DOC\HX8681.DOC

REC'D HX, ARIZONA

2009 AUG 25 A 7:54

RECORDED



Office of the Bureau of Land Management as set forth in Exhibit A attached hereto and incorporated herein by this reference;

TOGETHER WITH all extralateral and other associated rights, water rights, tenements, hereditaments and appurtenances thereto belonging, or otherwise appertaining thereto;


SUBJECT TO:


1. Current taxes, if any;
2. Paramount title of the United States;
3. All existing roads, rights-of-way and easements of record in the Office of the Recorder of Greenlee County, Arizona, and the Arizona State Office of the Bureau of Land Management;
4. All leases, permits, approvals and other rights heretofore or hereafter granted by the United States in its administration of its paramount title.

TO HAVE AND TO HOLD the same, together with the appurtenances and privileges thereunto incident, unto the Grantee, its successors and assigns forever.

Grantor warrants the title against all persons claiming by and through Grantor and not otherwise.

DATED this 14<sup>th</sup> day of September, 2000.


  
Chris Claridge

  
Debbie Claridge



\_\_\_\_\_  
Brent Claridge

\_\_\_\_\_  
Barbara Claridge

  
\_\_\_\_\_  
George Jacobson

  
\_\_\_\_\_  
Joyce Jacobson


\_\_\_\_\_  
Marie Rhodes

\_\_\_\_\_  
Scott Sanders

\_\_\_\_\_  
Jane Sanders

The Claridge Family Living Trust dated May 3, 1990, and as amended on June 16, 1992

  
\_\_\_\_\_  
Chris Claridge, Co-Trustee

  
\_\_\_\_\_  
Joyce Jacobson, Co-Trustee

\_\_\_\_\_  
Brent Claridge

\_\_\_\_\_  
Barbara Claridge

\_\_\_\_\_  
George Jacobson

\_\_\_\_\_  
Joyce Jacobson

*Marie Rhodes*  
\_\_\_\_\_  
Marie Rhodes

\_\_\_\_\_  
Scott Sanders

\_\_\_\_\_  
Jane Sanders

The Claridge Family Living Trust dated May 3, 1990, and as amended on June 16, 1992

\_\_\_\_\_  
Chris Claridge, Co-Trustee

\_\_\_\_\_  
Joyce Jacobson, Co-Trustee


RECORDED  
BLM ARIZONA OFFICE  
2008 AUG 25 A 7:54  
PHOENIX, ARIZONA


\_\_\_\_\_  
Barbara Claridge

\_\_\_\_\_  
George Jacobson

\_\_\_\_\_  
Joyce Jacobson

\_\_\_\_\_  
Marie Rhodes

  
\_\_\_\_\_  
Scott Sanders

  
\_\_\_\_\_  
Jane Sanders

The Claridge Family Living Trust dated May 3, 1990, and as amended on June 16, 1992

\_\_\_\_\_  
Chris Claridge, Co-Trustee

\_\_\_\_\_  
Joyce Jacobson, Co-Trustee

RECORDED  
2009 AUG 25 A 7:54  
PHOENIX, ARIZONA

Chris Claridge  
Chris Claridge, Personal Representative

Joyce Jacobson  
Joyce Jacobson, Personal Representative

STATE OF ARIZONA )  
County of Graham ) ss.

The foregoing instrument was acknowledged before me this 14 day of September, 2000, by Chris Claridge and Debbie Claridge, husband and wife.



Brenda B. Delao  
Notary Public

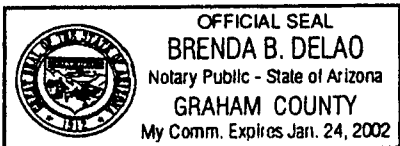
STATE OF ARIZONA )  
County of \_\_\_\_\_ ) ss.

The foregoing instrument was acknowledged before me this \_\_\_\_ day of \_\_\_\_\_, 2000, by Brent Claridge and Barbara Claridge, husband and wife.

\_\_\_\_\_  
Notary Public

STATE OF ARIZONA )  
County of \_\_\_\_\_ ) ss.

The foregoing instrument was acknowledged before me this 14 day of September, 2000, by George Jacobson and Joyce Jacobson, husband and wife.



Brenda B. Delao  
Notary Public

RECEIVED  
PHOENIX, ARIZONA  
2000 AUG 25 A 7:54

Chris Claridge, Personal Representative

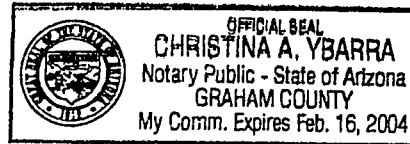
Joyce Jacobson, Personal Representative

STATE OF ARIZONA )  
 ) ss.  
County of \_\_\_\_\_ )

The foregoing instrument was acknowledged before me this \_\_\_\_ day of \_\_\_\_\_, 2000, by Chris Claridge and Debbie Claridge, husband and wife.

Notary Public

STATE OF ARIZONA )  
 ) ss.  
County of Graham )



The foregoing instrument was acknowledged before me this 14<sup>th</sup> day of September, 2000, by Brent Claridge and Barbara Claridge, husband and wife.

Christina A. Ybarra  
Notary Public

STATE OF ARIZONA )  
 ) ss.  
County of \_\_\_\_\_ )

The foregoing instrument was acknowledged before me this \_\_\_\_ day of \_\_\_\_\_, 2000, by George Jacobson and Joyce Jacobson, husband and wife.

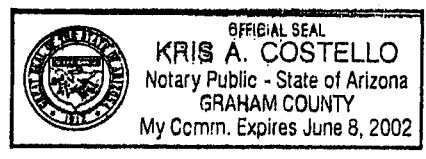
Notary Public

PHOENIX, ARIZONA  
2003 AUG 25 A 7:54

STATE OF ARIZONA )  
 ) ss.  
County of Graham )

The foregoing instrument was acknowledged before me this 14 day of September, 2000, by Scott Sanders and Jane Sanders, husband and wife.

Kris A. Costello  
Notary Public



STATE OF ARIZONA )  
 ) ss.  
County of \_\_\_\_\_ )

The foregoing instrument was acknowledged before me this \_\_\_\_\_ day of \_\_\_\_\_, 2000, by Marie Rhodes, an unmarried woman.

\_\_\_\_\_  
Notary Public

STATE OF ARIZONA )  
 ) ss.  
County of \_\_\_\_\_ )

The foregoing instrument was acknowledged before me this \_\_\_\_\_ day of \_\_\_\_\_, 2000, by Chris Claridge, Co-Trustee of The Claridge Family Living Trust dated May 3, 1990, as amended June 16, 1992, on behalf of the Trust.

\_\_\_\_\_  
Notary Public

RECEIVED  
BIRMINGHAM OFFICE  
2009 AUG 25 A 7:55  
PHOENIX, ARIZONA



STATE OF ARIZONA )  
 ) ss.  
County of \_\_\_\_\_ )

The foregoing instrument was acknowledged before me this \_\_\_\_ day of \_\_\_\_\_, 2000, by Scott Sanders and Jane Sanders, husband and wife.

\_\_\_\_\_  
Notary Public

STATE OF ARIZONA )  
 ) ss.  
County of GRAHAM )

The foregoing instrument was acknowledged before me this 14<sup>th</sup> day of September, 2000, by Marie Rhodes, an unmarried woman.

*Cheryl R. Miller*  
\_\_\_\_\_  
Notary Public



STATE OF ARIZONA )  
 ) ss.  
County of \_\_\_\_\_ )

The foregoing instrument was acknowledged before me this \_\_\_\_ day of \_\_\_\_\_, 2000, by Chris Claridge, Co-Trustee of The Claridge Family Living Trust dated May 3, 1990, as amended June 16, 1992, on behalf of the Trust.

\_\_\_\_\_  
Notary Public

RECEIVED  
2000 AUG 25 A 7:55  
PHOENIX, ARIZONA

STATE OF ARIZONA )  
 ) ss.  
County of \_\_\_\_\_ )

The foregoing instrument was acknowledged before me this \_\_\_\_ day of \_\_\_\_\_, 2000, by Scott Sanders and Jane Sanders, husband and wife.

\_\_\_\_\_  
Notary Public

STATE OF ARIZONA )  
 ) ss.  
County of \_\_\_\_\_ )

The foregoing instrument was acknowledged before me this \_\_\_\_ day of \_\_\_\_\_, 2000, by Marie Rhodes, an unmarried woman.

\_\_\_\_\_  
Notary Public

STATE OF ARIZONA )  
 ) ss.  
County of Maricopa )

The foregoing instrument was acknowledged before me this 14 day of September, 2000, by Chris Claridge, Co-Trustee of The Claridge Family Living Trust dated May 3, 1990, as amended June 16, 1992, on behalf of the Trust.



Brenda B. Delao  
Notary Public

RECEIVED  
CLERK OF SUPERIOR COURT  
2000 AUG 25 A 1:55  
PHOENIX, ARIZONA

**Exhibit A**

**Supplemental Descriptions**

The supplemental descriptions for the below listed unpatented mining claims, are based upon the BLM Dependent Resurvey dated April 15<sup>th</sup>, 1996, involving portions of Sections 7, 8, 17 and 18, Township 4 South, Range 29 East, G&SRB&M, Greenlee County, Arizona. The field position of these claims is based upon the survey, by mutual agreement of the owners, and as depicted on the map include herewith as Exhibit D.

**Lode Claim**

**GUADALUPE:** AMC #85043, DOL Aug. 23, 1899, Recorded in Bk. 4, Pg. 255

The Guadalupe mining claim, **excluding** any conflicting portion of the Grand Cross unpatented mining claim; and **excluding** any potential conflicting portions of the adjoining Republic (MS 4481) and Cordova (MS 3376) patented mining claims, and any conflicting portions of the Penker No. 1 & 2 (MS 4282) patented mining claims. All senior rights are respected.

**CUERNO:** AMC #85037, DOL Jan. 1, 1899, Recorded in Bk. 4, Pg. 125

The Cuerno mining claim, **excluding** any potential conflicting portions of the Margot No. 5 and No. 6 patented mining claims, (MS 4282). All senior rights are respected.

**RATTLESNAKE:** AMC #85045, DOL June 1, 1899, Recorded in Bk. 4, Pg. 251

The Rattlesnake mining claim, **excluding** any potential conflicting portions of the adjoining Republic and Cracker Jack patented mining claims, (MS 4481). All senior rights are respected.


**CORONA No. 3:** AMC #85040, DOL Jan. 1, 1905, Recorded in Bk. 6, Pg. 460

The Corona No. 3 mining claim, **excluding** that portion conflicting with the Pacific patented mining claim, (MS 1867). All senior rights are respected.

RECEIVED  
BLM ARIZONA OFFICE  
2000 AUG 25 A 7:55  
TUCSON, ARIZONA

STATE OF ARIZONA )  
County of Graham ) SS.

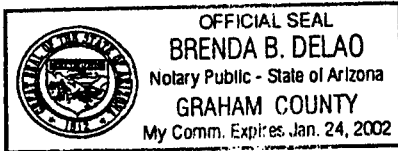
The foregoing instrument was acknowledged before me this 14 day of September, 2000, by Joyce Jacobson, Co-Trustee of The Claridge Family Living Trust dated May 3, 1990, as amended June 16, 1992, on behalf of the Trust.



Brenda B. Delao  
Notary Public

STATE OF ARIZONA )  
County of Graham ) SS.

The foregoing instrument was acknowledged before me this 14 day of September, 2000, by Chris Claridge, Personal Representative of the Estate of Emma Lenore Claridge, aka Lenore Claridge, on behalf of the Estate.



Brenda B. Delao  
Notary Public

STATE OF ARIZONA )  
County of Graham ) SS.

The foregoing instrument was acknowledged before me this 14 day of Sept, 2000, by Joyce Jacobson, Personal Representative of the Estate of Emma Lenore Claridge, aka Lenore Claridge, on behalf of the Estate.



Brenda B. Delao  
Notary Public

I:\Files\docs\DAVE021960420\RE\744545.WPD

RECEIVED  
DIAV  
2000 AUG 25 A 1:55  
TULSA, ARIZONA



BIANES CLAIMS



CLARIDGE CLAIMS

RECEIVED  
BLM AZ STATE OFFICE

2009 AUG 25 A 7:55 Township 4 South, Range 29 East, G&SR Meridian

PHOENIX, ARIZONA

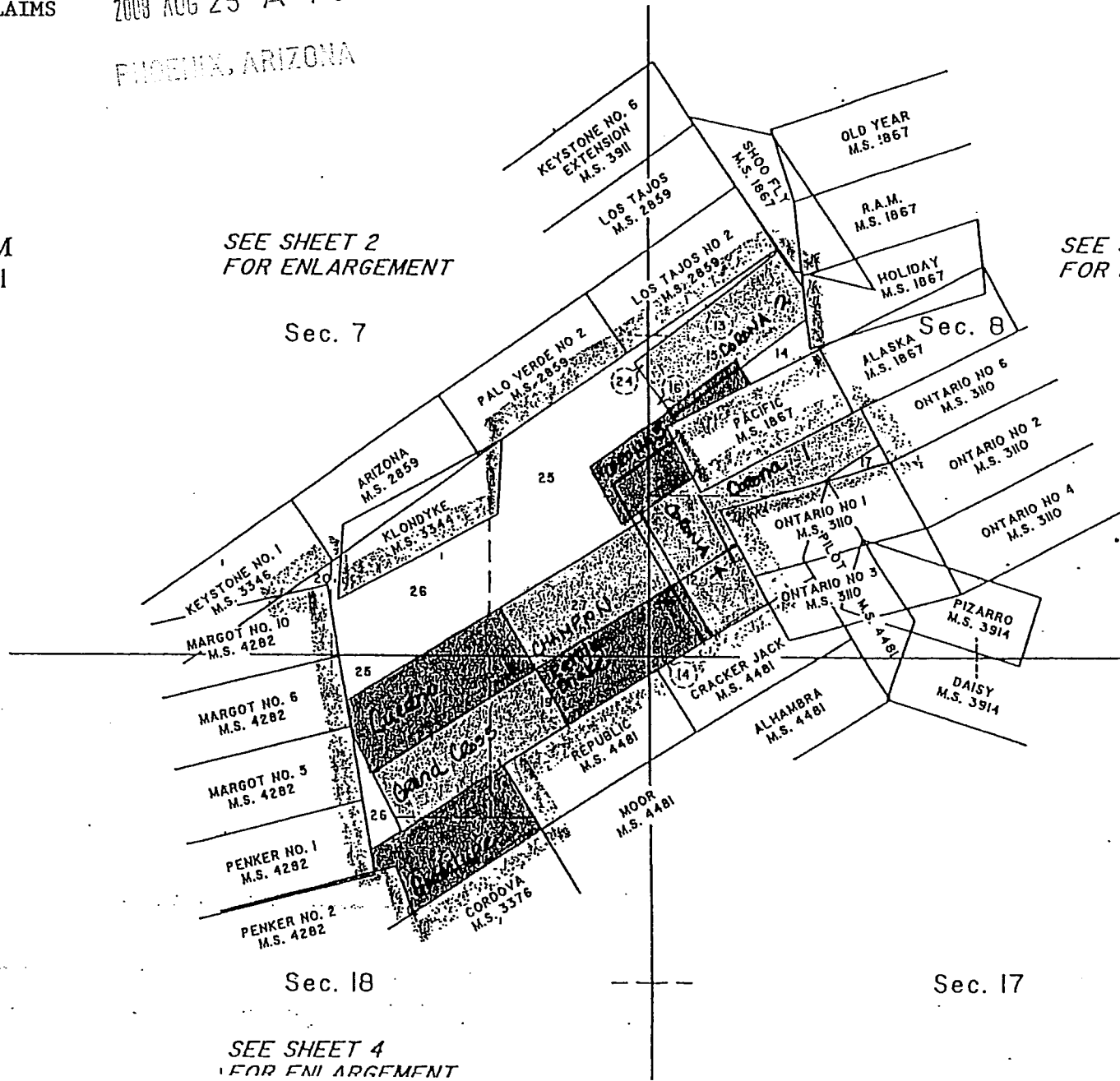
This map is based upon the BLM  
Dependent Resurvey dated April  
15th, 1996.

SEE SHEET 2  
FOR ENLARGEMENT

SEE SHEE  
FOR ENLA

Sec. 7

**Exhibit D**



Sec. 18

Sec. 17

SEE SHEET 4  
FOR ENLARGEMENT



DOCKET 252, PAGE 083

DECONCINI McDONALD BRAMMER YETWIN & LACY

A PROFESSIONAL CORPORATION

ATTORNEYS AT LAW

EVO DECONCINI (1901-1986)

JOHN R. McDONALD DENNIS DECONCINI  
J. WM. BRAMMER, JR. RICHARD M. YETWIN  
JOHN C. LACY JOHN C. RICHARDSON  
DAVID ANSON JAMES A. JUTRY  
SPENCER A. SMITH MICHAEL R. URMAN  
DENISE M. BAINTON KAREN J. NYGAARD  
PHILIP R. WOOTEN LUIS A. OCHOA  
GREGORY W. HUBER GARY F. URMAN  
MARK D. LAMMERS WAYNE E. YEHLING  
CHRISTINA URIAS DAVID V. SANDERSON  
SHELTON L. FREEMAN JEFFREY R. SIMMONS  
STEPHEN M. BARKLEY OSCAR S. LIZARDI  
LISA ANNE SMITH SARA J. VANCE  
JEFFREY M. MANLEY JENNELE MORRIS O'HAIR

2525 EAST BROADWAY BOULEVARD, SUITE 200  
TUCSON, ARIZONA 85716-5303  
(520) 322-5000  
FAX: (520) 322-5585

February 28, 1997

2901 NORTH CENTRAL AVENUE, SUITE 1644  
PHOENIX, ARIZONA 85012-2736  
(602) 241-0100  
FAX: (602) 241-0220

233 CONSTITUTION AVENUE, NE  
WASHINGTON, D.C. 20002-7307  
(202) 546-6900  
FAX: (202) 543-5044

PLEASE REPLY TO TUCSON

Dorie Morrison  
Arizona State Office  
Bureau of Land Management  
Arizona State Office  
222 N. Central Avenue  
Phoenix, AZ 85004

Re: **Notice of Change of Ownership**  
**AMC Nos. 85037 through 40 and 85042 through 45**

Dear Dorie:

This letter is to confirm our telephone conversation wherein you advised me that inasmuch as the materials submitted with the Notice of Change of Ownership dated February 11, 1997, did not reflect a direct transfer from the existing designated owners of the referenced claims to Reynaldo Biances, the BLM is unable to effect the transfer of interest requested by the notice. I understand the BLM's position and reiterate that the filing was an effort to conform the BLM records to those documents filed in the official records of Greenlee County. I also acknowledge the BLM's willingness to refund the fees tendered inasmuch as Mr. Biances continues as one of the registered owners. This letter is to confirm my instructions to you that it is the desire of Mr. Biances that these funds not be refunded.

Thank you for your assistance in this matter.

Very truly yours,

  
John C. Lacy

c: Reynaldo Biances  
Renee Davenport

9702271616.jcl2.960420

RECEIVED  
B.L.M. AZ STATE OFFICE

MAR 03 1997

PHOENIX, ARIZONA

OFFICIAL COPIES /CF/ /SD READ/ /GROUP/ /SECTION/ /AUTHOR/

*DM 2/27/97  
moy 2/27/97*

3800 ( 952.3) DDM  
A MC 85037

**FEB 27 1997**

Mr. John C. Lacy  
Attorney-at-Law  
2525 East Broadway Boulevard  
Suite 200  
Tucson, Arizona 85716-5303

Re: Notice of Change of Ownership, AMC Nos. 85037 through 85040,  
and 85042 through 85045

Dear Mr. Lacy:

Your letter of February 11, 1997, requested a change of interest showing Reynaldo G. Bienes as the sole owner of the following mining claims:

| <u>BLM Serial No.</u> | <u>Claim Name</u> | <u>Location Date</u> | <u>Recordation Date</u> |
|-----------------------|-------------------|----------------------|-------------------------|
| AMC 85037             | Cuerno            | 1/01/1899            | 1/20/1899               |
| AMC 85038             | Corona No. 1      | 1/01/1905            | 2/17/1905               |
| AMC 85039             | Corona No. 2      | 1/01/1905            | 2/17/1905               |
| AMC 85040             | Corona No. 3      | 1/01/1905            | 2/17/1905               |
| AMC 85042             | Grand Cross       | 9/06/1899            | 9/13/1899               |
| AMC 85043             | Guadalupe         | 8/23/1899            | 8/29/1899               |
| AMC 85044             | Champon           | 6/01/1899            | 8/24/1899               |
| AMC 85045             | Rattle Snake      | 6/01/1899            | 8/23/1899               |

According to the official records of the Bureau of Land Management (BLM), copies of the location notices for the above listed claims were filed with BLM, October 22, 1979, in accordance with Sec. 314 (a) of the Federal Land Policy Management Act and 43 CFR 3833.1-2.

The October 16, 1979, letter enclosed with the location notices, (copy enclosed), included Reynaldo Bienes as one of the owners as well as the following:

A. Brent Claridge  
Marie Jarvis  
Jane Johnson

Alf B. Claridge et ux  
Chris L. Claridge  
Joyce Jacobson

The BLM cannot remove an owner from a mining claim without documentation that the interest in the claim was sold, assigned or otherwise conveyed, 43 CFR 3833.3 (a)(3).

Your February 11, 1997 letter will be placed in lead file AMC 85037 for informational purposes only. BLM cannot transfer the rights of the other owners to Reynaldo G. Bienes without a Quit Claim Deed conveying their rights to him, and the payment of \$5.00 per claim.

Since no transfer of interest can be made, and there is no charge to place a document in the case file, a refund of \$40.00 will be authorized.

If additional assistance is needed, please contact Dorie Morrison at (602) 417-9355.

Sincerely,

**/s/ Mary Jo Yoas**

Mary Jo Yoas  
Chief, Lands and Minerals Adjudication

Enclosure

DDMORRISON:ers:2/27/97:85037



DECONCINI McDONALD BRAMMER YETWIN & LACY

A PROFESSIONAL CORPORATION

ATTORNEYS AT LAW

2525 EAST BROADWAY BOULEVARD, SUITE 200

TUCSON, ARIZONA 85716-5303

JCL.960420



DORIE MORRISON  
ARIZONA STATE OFFICE  
BUREAU OF LAND MANAGEMENT  
ARIZONA STATE OFFICE  
222 N CENTRAL AVENUE  
PHOENIX AZ 85004

85004-2203 05



RECEIVED  
BUREAU OF  
LAND MANAGEMENT

FEB 12 9 45 AM '97

ARIZONA  
STATE OFFICE  
PHOENIX, ARIZONA

# AGREEMENT

THIS AGREEMENT is made and entered into this \_\_\_\_\_ day of April, 1959, by and between REYNALDO BIANES and THOMAS BIANES, hereinafter referred to as First Parties, and ALF B. CLARIDGE, hereinafter referred to as Second Party.

## WITNESSETH:

WHEREAS, the First Parties are the owners of certain unpatented mining locations in the Copper Mountain Area, County of Greenlee, State of Arizona, identified as follows:

| Name          | Date      | Recording Data<br>Book of Mine<br>Locations | Page  |
|---------------|-----------|---|-------|
| >Guerno       | 1/20/1899 | 4   | 125 - |
| >Grand Cross  | 9/13/1899 | 4   | 260 - |
| >Guadalupe    | 8/29/1899 | 4   | 255 - |
| >Champion     | 8/24/1899 | 4   | 253 - |
| >Rattle Snake | 8/23/1899 | 4   | 251 - |
| Corona No. 1  | 2/17/1905 | 6   | 458   |
| Corona No. 2  | 2/17/1905 | 6   | 459   |
| Corona No. 3  | 2/17/1905 | 6   | 460   |

and,

WHEREAS, the Second Party has agreed to do certain assessment work, as required by law, in connection with the above described mining claims;

NOW, THEREFORE, in consideration of the mutual promises herein contained, it is hereby agreed as follows:

1. Second party shall do all assessment work on the above mining claims as is required by law in order to keep said claims in good standing.

2. All net proceeds received from or on account of said claims shall be divided sixty per cent (60%) to Second Party and forty per cent (40%) to First Parties.

3. Second party shall use his best endeavors to sell said claims and shall sell the same, if he is able to do so, to whom and on such terms as he may deem best, it being understood, however, that none of said claims shall be sold for less than One Thousand Dollars (\$1,000.00) per claim without the written consent of First Parties first had and obtained.

4. Second Party shall notify First Parties at least two (2) months prior to the deadline date for the completion of assessment work, which said deadline date is the 31st day of August of each year, as to whether or not said assessment work has been done.

5. It is understood between the parties that either of said parties may sell said mining claims, or any of them, and that in case of a sale negotiated by either party the division of the proceeds therefrom shall be as hereinabove set forth, to-wit: forty per cent (40%) to First Parties and sixty per cent (60%) to Second Party, subject to the right of the other party or parties to purchase the interest of the party or parties negotiating the sale by payment of First Parties to Second Party of sixty per cent (60%) of the negotiated sale price, or by payment of the Second Party to First Parties of forty per cent (40%) of the negotiated sale price; provided the provisions of paragraph three are complied with.

6. This agreement shall continue in effect until such time as all of said mining claims are sold or until terminated by either of the parties hereto, whichever shall first occur. If either of said parties desires to terminate this agreement,

RECEIVED  
BUREAU OF  
LAND MANAGEMENT  
FEB 17 9 45 AM '91  
ARIZONA  
PHOENIX, ARIZONA

written notice of such intention to terminate must be given to the other party at least ninety (90) days in advance of the date of termination.

IN WITNESS WHEREOF, the parties hereto have executed this agreement the day and year first above written.

STATE OF ARIZONA Fee No. \_\_\_\_\_  
COUNTY OF GREENLEE ss. 2343

I hereby certify that the within instrument was filed and recorded July 15, 1974, at 2:30 P.M. in Dkt. 62, Page 441-3 at the request of Consolidated Title

ELIZABETH TEA, Recorder  
By Elvira M. Laughlin Deputy

COUNTY RECORDER  
SEAL  
GREENLEE COUNTY, ARIZONA  
Reynaldo B. B. B.  
Thomas B. B. B.  
FIRST PARTIES  
Alf B. Claridge  
SECOND PARTY

RECEIVED  
BUREAU OF  
LAND MANAGEMENT  
FEB 12 9 45 AM 1974  
ARIZONA  
STATE OFFICE  
PHOENIX, ARIZONA

STATE OF CALIFORNIA )  
County of Merced ) ss.

On this the 30 day of April, 1959, before me, Helton A. Wright, the undersigned Notary Public, personally appeared Reynaldo B. B. B. and Thomas B. B. B., known to me to be the persons whose names are subscribed to the within instrument and acknowledged that they executed the same for the purposes therein contained.

IN WITNESS WHEREOF I hereunto set my hand and official seal.

My commission expires:  
August 1, 1962

Helton A. Wright  
Notary Public.

STATE OF ARIZONA )  
County of Graham ) ss.

On this the 25 day of April, 1959, before me, Charles M. Smith, the undersigned Notary Public, personally appeared Alf B. Claridge, known to me to be the person whose name is subscribed to the within instrument and acknowledged that he executed the same for the purposes therein contained.

IN WITNESS WHEREOF I hereunto set my hand and official seal.

My commission expires:  
February 7, 1961

DOCKET 62 PAGE 443

Charles M. Smith  
Notary Public.

DECONCINI McDONALD BRAMMER YETWIN & LACY

A PROFESSIONAL CORPORATION

ATTORNEYS AT LAW

EVO DECONCINI (1801-1886)

JOHN R. McDONALD DENNIS DECONCINI
J. WM. BRAMMER, JR. RICHARD M. YETWIN
JOHN C. LACY JOHN C. RICHARDSON
DAVID ANSON JAMES A. JUTRY
SPENCER A. SMITH MICHAEL R. URMAN
DENISE M. BAINTON KAREN J. NYGAARD
PHILIP R. WOOTEN LUIS A. OCHOA
GREGORY W. HUBER GARY F. URMAN
MARK D. LAMMERS WAYNE E. YEHLING
CHRISTINA URIAS DAVID V. SANDERSON
SHELTON L. FREEMAN JEFFREY R. SIMMONS
STEPHEN M. BARKLEY OSCAR S. LIZARDI
LISA ANNE SMITH SARA J. VANCE
JEFFREY M. MANLEY JENNELE MORRIS O'HAIR

2525 EAST BROADWAY BOULEVARD, SUITE 200
TUCSON, ARIZONA 85716-5303
(520) 322-5000
FAX: (520) 322-5585

February 11, 1997

2901 NORTH CENTRAL AVENUE, SUITE 1644
PHOENIX, ARIZONA 85012-2736
(602) 241-0100
FAX: (602) 241-0220

233 CONSTITUTION AVENUE, NE
WASHINGTON, D.C. 20002-7307
(202) 546-6900
FAX: (202) 543-5044

PLEASE REPLY TO TUCSON

Bureau of Land Management
Arizona State Office
Bureau of Land Management
Arizona State Office
222 N. Central Avenue
Phoenix, AZ 85004

Re: Notice of Change of Ownership
AMC Nos. 85037 through 40 and 85042 through 40

RECEIVED
BUREAU OF
LAND MANAGEMENT
FEB 12 9 44 AM '97
ARIZONA
STATE OFFICE
PHOENIX, ARIZONA

Ladies and Gentlemen:

This letter constitutes a notice of change of interest under
43 C.F.R. § 3833.3, in the following unpatented mining claims
situated in the Morenci Mining District, Greenlee County, Arizona,
the names of which and the recording data is as follows:

Table with 5 columns: Name of Claim, Date Location, County Records Book, Page, BLM Serial A MC No.
Rows include Cuerno, Rattle Snake, Champion, Guadalupe, Grand Cross, Corona No. 1, 2, 3.

The current BLM records show ownership jointly held by
Reynaldo G. Bienes and Alf Claridge. This statement was apparently
based upon an agreement dated April 25, 1959, recorded in the
official records of Greenlee County at Docket 62 at pages 441
through 443, by which Alf Claridge agreed to perform the annual
assessment work for the above claims in exchange for a percentage

DeCONCINI McDONALD BRAMMER YETWIN & LACY  
A PROFESSIONAL CORPORATION  
ATTORNEYS AT LAW

Bureau of Land Management  
February 11, 1997  
Page 2

of any sales proceeds (copy attached). By a notice dated October 23, 1996, Reynaldo G. Bienes provided notice, under the terms of the Agreement, of its termination and has transmitted the attached Affidavit for recording in the official records of Greenlee County, Arizona.

The sole owner of the claim, therefore, should be reflected in the BLM records as:

Reynaldo G. Bienes  
1609 Lucerne Avenue  
Dos Palos, CA 93620

I have enclosed this office's check in the amount of \$35 to cover the filing fee. If you have any questions on this matter, please don't hesitate to call me.

Very truly yours,

  
John C. Lacy

bpm

Enclosure

c: Renee Davenport

9702101536.jcl2.960420

RECEIVED  
BUREAU OF  
LAND MANAGEMENT  
FEB 12 9 44 AM '97  
ARIZONA  
STATE OFFICE  
PHOENIX, ARIZONA

After Recording Return to:  
 Reynaldo G. Bianes  
 1609 Lucern Ave.  
 Dos Palos, CA 93620

RECEIVED  
 BUREAU OF  
 LAND MANAGEMENT  
 FEB 12 9 44 AM '97  
 STATE OFFICE  
 PHOENIX ARIZONA

STATE OF CALIFORNIA )  
 )  
 County of Merced )      ss.      **AFFIDAVIT OF REYNALDO G. BIANES**

REYNALDO G. BIANES, being first duly sworn deposes and says that:

1. On April 25, 1959, the affiant and his brother, Thomas G. Bianes, entered into an Agreement with Alf B. Claridge whereby Mr. Claridge agreed to perform annual assessment work for certain unpatented mining claims situated in the Morenci Mining District, Greenlee County, Arizona, required to maintain the same under federal law and to file proof of the performance thereof. The names of the mining claims subject to the Agreement, together with the recording data of the location notice thereof and the number assigned by the Arizona State Office of the Bureau of Land Management, are as follows:


| <u>Name of Claim</u> | <u>Date Location</u> | <u>County Records</u> |             | <u>BLM Serial</u> |
|----------------------|----------------------|-----------------------|-------------|-------------------|
|                      |                      | <u>Book</u>           | <u>Page</u> | <u>A MC No.</u>   |
| Cuerno               | 1/20/1899            | 4 Mines               | 125         | 85037             |
| Rattle Snake         | 8/23/1899            | 4 Mines               | 251         | 85045             |
| Champion             | 8/24/1899            | 4 Mines               | 253         | 85044             |
| Guadalupe            | 8/29/1899            | 4 Mines               | 255         | 85043             |
| Grand Cross          | 9/13/1899            | 4 Mines               | 260         | 85042             |
| Corona No. 1         | 2/17/1905            | 4 Mines               | 458         | 85038             |
| Corona No. 2         | 2/17/1905            | 4 Mines               | 459         | 85039             |
| Corona No. 3         | 2/17/1905            | 4 Mines               | 460         | 85040             |

2. On November 12, 1968, Thomas G. Bianes conveyed his interest in the above mining claims to the affiant, Louis Bianes and Felicitas B. Fuentes, which conveyance is recorded in Docket 26, pages 830 and 831 of the official records of Greenlee County. Felicitas B. Fuentes and Louis Bianes died intestate and the affiant is their sole heir.

3. Under the terms of paragraph 6 of the Agreement, recorded in the official records of Greenlee County at Docket 62 at pages 441 through 443, either party has the right to terminate the Agreement upon 90 days written notice. On October 23, 1996, the undersigned, on behalf of the owners of the mining claims, executed and mailed to Chris Claridge, as representative of the family of Alf B. Claridge, now deceased, a letter (a copy of which is attached hereto) containing a notice of termination of the Agreement, which letter was received on or about November 4, 1996.


FURTHER AFFIANT sayeth not.

DATED this 3 day of Feb, 1997.

  
 Reynaldo G. Bianes

On the 3 day of February, 1997, before me, ERIC PARIS,  
personally appeared REYNALDO G. BIANES,

     personally known to me -OR-  proved to me on the basis of satisfactory evidence to  
be the person whose name is subscribed to the  
within instrument and acknowledged to me that he  
executed the same in his authorized capacity, and  
that by his signature on the instrument the person,  
or the entity upon behalf of which the person acted,  
executed the instrument.



WITNESS my hand and official seal.

  
\_\_\_\_\_  
Notary Public

9611261503.jcl2.960420

RECEIVED  
BUREAU OF  
LAND MANAGEMENT  
FEB 12 9 44 AM '97  
ARIZONA  
STATE OFFICE  
PHOENIX, ARIZONA



*Reynaldo G. Bienes*  
*1609 Lucern Ave.*  
*Dos Palos, Ca. 93620*

ARIZONA  
STATE OFFICE  
PHOENIX, ARIZONA

FEB 12 9 45 AM 197

RECEIVED  
BUREAU OF  
LAND MANAGEMENT

October 23, 1996

Chris Claridge  
16222 W. Sundown Dr.  
Ft. Thomas, AZ. 85536

**RE: Copper Mountain Mining Claims**

Dear Mr. Claridge:

This letter is written in regard to the agreement that my brother and I entered into with your father dated April 25, 1959, concerning the Copper Mountain mining claims. The purpose of the agreement was to set up a system to insure that assessment work was performed on the claims for each year and because you father had other claims in the area, it was reasonably convenient for him to perform this work.

We have been advised that the legal effect of our arrangement is the appointment of your father as our agent and therefore your father's death would have terminated our agreement. Without consideration of this legal conclusion, however, since the basis of the agreement was to maintain the mining claims by the the performance of annual assessment work and since this legal requirement has been replaced with a requirement to pay a claim maintenance fee, the underlying reason for the agreement no longer exists.

This letter therefore, is notice of the termination of our agreement. The Bienes Family will take over all future payment of the claim maintenance fee. We will be happy to reimburse you for the claim maintenance fees paid since your father's death. Based upon our communication with Fred Ferguson, it is our understanding that the Phelps-Dodge Company has withdrawn all offers on the property. If you have knowledge otherwise, please inform us.

Very Truly Yours,



Reynaldo Bienes

DMBY&L - TUCSON  
96 NOV -1 AM 10: 20

UNITED STATES  
DEPARTMENT OF THE INTERIOR  
BUREAU OF LAND MANAGEMENT

RECEIPT AND ACCOUNTING ADVICE

NO. 2314520

SM/AZ

02/13/97

04

Subject: TRANSFER OF INTEREST (1)

4 11 30

5.00

Applicant:  
LACY, JOHN  
2525 E. BROADWAY BLVD.  
SUITE 200  
TUCSON AZ 85716

DDA #1122  
520-322-5000

Remitter:

Assignor:

| LEASE MANAGEMENT DATA   |           |           |           |      |             |           |            |             |              |
|---|-----------|-----------|-----------|------|-------------|-----------|------------|-------------|--------------|
| <input type="checkbox"/> NEW <input type="checkbox"/> UPDATE <input type="checkbox"/> PAYMENT |           |           |           |      |             |           |            |             |              |
| ORIGINAL SERIAL NO.   | ASG.      | TYPE      | ST.       | CTY. | FUND SYMBOL |           |            | ACRES/UNITS | RATE         |
| AMC 85045   |           |           |           |      |             |           |            |             |              |
| AMOUNT  | ANV. DATE | EXP. DATE | BILL CYC. | S/C  | DISTRICT    | NEXT BILL | MISC. DATA | U of M      | ACTUAL UNITS |
|   |           |           |           |      |             |           |            |             |              |
| ASSIGNMENT SERIAL NO.   | ASG.      | TYPE      | ST.       | CTY. | FUND SYMBOL |           |            | ACRES/UNITS | RATE         |
|   |           |           |           |      |             |           |            |             |              |
| AMOUNT  | ANV. DATE | EXP. DATE | BILL CYC. | S/C  | DISTRICT    | NEXT BILL | MISC. DATA | U of M      | ACTUAL UNITS |
|   |           |           |           |      |             |           |            |             |              |

APPLY REMITTANCE

| ACTION     | FUND SYMBOL | CTY. | AMOUNT  |
|------------|-------------|------|---------|
| FILING FEE |             |      |         |
| RENTAL     |             |      |         |
| UNEARNED   |             |      |         |
| REFUND     |             |      | \$ 5.00 |
| TOTAL      |             |      |         |
| AMOUNT DUE |             |      |         |

Remarks:  
*Transfer not made.*  
*See BLM letter of*  
*2/27/97*  
*Refund \$50*

BY: *[Signature]*      DATE: *2/25/97*

FOR MMS USE ONLY

|   |                               |  |                                      |              |                   |          |             |        |        |             |      |               |
|---|-------------------------------|--|--------------------------------------|--------------|-------------------|----------|-------------|--------|--------|-------------|------|---------------|
| <input type="checkbox"/> Lease in Escrow? | <input type="checkbox"/> KGS? | <input type="checkbox"/> Auto Escalates? | <input type="checkbox"/> Auto Renew? | Of Interest? | Operating Rights? | Operator | Bond Filed? | BILLEE | NUMBER | OCS SECTION | CODE | FOREST REFUGE |
|---|-------------------------------|--|--------------------------------------|--------------|-------------------|----------|-------------|--------|--------|-------------|------|---------------|

UNITED STATES  
DEPARTMENT OF THE INTERIOR  
BUREAU OF LAND MANAGEMENT

RECEIPT AND ACCOUNTING ADVICE

NO. 2314519 04

SM/AZ

02/13/97

Subject: TRANSFER OF INTEREST (7)

2 10 12

35.00

Applicant:

REYNALDO G. BIANES  
C/O JOHN C. LACY  
2525 E. BROADWAY STE. 200  
TUCSON, AZ 85716

SAME - CK #40-40554  
520-322-5000

Remitter:

Assignor:

| LEASE MANAGEMENT DATA |      |      |     |      |             |  |  |             |      |
|-----------------------|------|------|-----|------|-------------|--|--|-------------|------|
| ORIGINAL SERIAL NO.   | ASG. | TYPE | ST. | CTY. | FUND SYMBOL |  |  | ACRES/UNITS | RATE |
| AMC 85037, ET AL      |      |      |     |      |             |  |  |             |      |

| AMOUNT | ANV. DATE | EXP. DATE | BILL CYC. | S/C | DISTRICT | NEXT BILL | MISC. DATA | U of M | ACTUAL UNITS |
|--------|-----------|-----------|-----------|-----|----------|-----------|------------|--------|--------------|
|        |           |           |           |     |          |           |            |        |              |

| ASSIGNMENT SERIAL NO. | ASG. | TYPE | ST. | CTY. | FUND SYMBOL |  |  | ACRES/UNITS | RATE |
|-----------------------|------|------|-----|------|-------------|--|--|-------------|------|
|                       |      |      |     |      |             |  |  |             |      |

| AMOUNT | ANV. DATE | EXP. DATE | BILL CYC. | S/C | DISTRICT | NEXT BILL | MISC. DATA | U of M | ACTUAL UNITS |
|--------|-----------|-----------|-----------|-----|----------|-----------|------------|--------|--------------|
|        |           |           |           |     |          |           |            |        |              |

| APPLY REMITTANCE |             |      |         |
|------------------|-------------|------|---------|
| ACTION           | FUND SYMBOL | CTY. | AMOUNT  |
| FILING FEE       |             |      |         |
| RENTAL           |             |      |         |
| UNEARNED         |             |      |         |
| REFUND           |             |      | \$ 3500 |
| TOTAL            |             |      |         |
| AMOUNT DUE       |             |      |         |

Remarks:  
*No transfer made.*  
*See BLM letter 2/27/97*  
*Refund \$3500*

BY: *[Signature]* DATE: *2/28/97*

Lease in Escrow?  
 KGS? Of Interest?  
 Auto Escalates? Operating Rights?  
 Auto Renew? Operator  
 Bond Filed?

**FOR MMS USE ONLY**

|               |               |
|---------------|---------------|
| BILLEE NUMBER | FOREST REFUGE |
| OCS SECTION   |               |
| CODE          |               |

**NOTICE!!**

**These documents have been scanned!**

**Do not place un-scanned documents beneath this notice!**

**Do not remove this notice from this file!**

GPO Jacket No. 560-102  
Print Order 61549  
Rise Business Services, LLC  
Job=AZ15 9/11/2019



Box Number= AZ15237



Claim Begin-End: AMC085037-AMC085045

**4 Annual Filings**



AZ15237-1

AMC085037-AMC087712

304200  
 354306  
 417410  
 418497  
 420340  
 424570  
 430302  
 430493

85037

431684  
 437298  
 448353  
 449131  
 449160

2018

July 31, 2018

After recording, return to:  
 Freeport-McMoRan Inc.  
 Attn: C. Loder  
 333 North Central Avenue  
 Phoenix, AZ 85004

Bureau of Land Management  
 Department of the Interior  
 One N. Central Avenue  
 Phoenix, AZ 85004

**NOTICE OF INTENT TO HOLD MINING CLAIMS AND PAYMENT OF BLM MAINTENANCE FEE**

Re: Payment of Annual Claim Maintenance Fee

Dear Sir or Madam:

This will serve as notice that Freeport-McMoRan Morenci Inc., whose address for purposes of this filing is Land and Water Department, 333 North Central Ave., Phoenix, Arizona 85004, intends to hold the mining claims and/or mill sites described on Exhibit A attached hereto for the assessment year ending at 12 o'clock, noon, on September 1, 2019 by payment of the annual maintenance fee of \$155 per claim or site. Payment of such amount is made herewith for such assessment year for each of the claims and sites, the name, and BLM serial number with the book and page or index number of recording of the location notice in the official records of Greenlee County, Arizona, of which, is set forth on Exhibit A attached hereto and by this reference incorporated herein.

*[Signature]*

Carolyn Loder for  
 Freeport-McMoRan Morenci Inc.

State of Arizona )  
 ) ss.  
 County of Maricopa )

The foregoing instrument was acknowledged before me on July 31, 2018, by Carolyn Loder, on behalf of Freeport-McMoRan Morenci Inc.

(Seal)



*[Signature]*  
 Stephanie D. Turton  
 Notary Public

My commission expires: 11-18-2019

PHOENIX, ARIZONA  
 2018 JUL 31 4:00 PM

ENTERED  
 AUG 01 2018  
 BY: RAM

## EXHIBIT A

County: Greenlee

State: AZ

| BLM Serial # | Claim Name        | Original Recording |        | Amended Recording |        | Location        |
|--------------|-------------------|--------------------|--------|-------------------|--------|-----------------|
|              |                   | Recording #        | Page # | Recording #       | Page # |                 |
| — AMC 304200 | Bear Canyon No. 1 | 170                | 469    |                   |        | SEC21-T01S-R28E |
| ┌ AMC 354306 | NE 1              | 251                | 1      |                   |        | SEC25-T03S-R29E |
| AMC 354307   | NE 2              | 251                | 4      |                   |        | SEC25-T03S-R29E |
| AMC 354308   | NE 3              | 251                | 7      |                   |        | SEC25-T03S-R29E |
| AMC 354309   | NE 4              | 251                | 10     |                   |        | SEC25-T03S-R29E |
| AMC 354310   | NE 5              | 251                | 13     |                   |        | SEC25-T03S-R29E |
| AMC 354311   | NE 6              | 251                | 16     |                   |        | SEC25-T03S-R29E |
| AMC 354312   | NE 7              | 251                | 19     |                   |        | SEC25-T03S-R29E |
| AMC 354313   | NE 8              | 251                | 22     |                   |        | SEC25-T03S-R29E |
| AMC 354314   | NE 9              | 251                | 25     |                   |        | SEC25-T03S-R29E |
| AMC 354315   | NE 10             | 251                | 28     |                   |        | SEC25-T03S-R29E |
| AMC 354316   | NE 11             | 251                | 31     |                   |        | SEC36-T03S-R29E |
| AMC 354317   | NE 12             | 251                | 34     |                   |        | SEC36-T03S-R29E |
| AMC 354318   | NE 13             | 251                | 37     |                   |        | SEC36-T03S-R29E |
| AMC 354319   | NE 14             | 251                | 40     |                   |        | SEC36-T03S-R29E |
| AMC 354320   | NE 15             | 251                | 43     |                   |        | SEC25-T03S-R29E |
| AMC 354321   | NE 16             | 251                | 46     |                   |        | SEC25-T03S-R29E |
| AMC 354322   | NE 17             | 251                | 49     |                   |        | SEC25-T03S-R29E |
| AMC 354323   | NE 18             | 251                | 52     |                   |        | SEC25-T03S-R29E |
| AMC 354324   | NE 19             | 251                | 55     |                   |        | SEC25-T03S-R29E |
| AMC 354325   | NE 20             | 251                | 58     |                   |        | SEC25-T03S-R29E |
| AMC 354326   | NE 21             | 251                | 61     |                   |        | SEC25-T03S-R29E |
| AMC 354327   | NE 22             | 251                | 64     |                   |        | SEC25-T03S-R29E |
| AMC 354328   | NE 23             | 251                | 67     |                   |        | SEC25-T03S-R29E |
| AMC 354329   | NE 24             | 251                | 70     |                   |        | SEC25-T03S-R29E |
| AMC 354330   | NE 25             | 251                | 73     |                   |        | SEC36-T03S-R29E |
| AMC 354331   | NE 26             | 251                | 76     |                   |        | SEC31-T03S-R30E |
| AMC 354332   | NE 27             | 251                | 79     |                   |        | SEC31-T03S-R30E |
| AMC 354333   | NE 28             | 251                | 82     |                   |        | SEC31-T03S-R30E |
| AMC 354334   | NE 29             | 251                | 85     |                   |        | SEC31-T03S-R30E |
| AMC 354335   | NE 30             | 251                | 88     |                   |        | SEC30-T03S-R30E |
| AMC 354336   | NE 31             | 251                | 91     |                   |        | SEC30-T03S-R30E |
| AMC 354337   | NE 32             | 251                | 94     |                   |        | SEC30-T03S-R30E |
| AMC 354338   | NE 33             | 251                | 97     |                   |        | SEC30-T03S-R30E |
| AMC 354339   | NE 34             | 251                | 100    |                   |        | SEC30-T03S-R30E |
| AMC 354340   | NE 35             | 251                | 103    |                   |        | SEC30-T03S-R30E |
| AMC 354341   | NE 36             | 251                | 106    |                   |        | SEC30-T03S-R30E |
| └ AMC 354342 | NE 37             | 251                | 109    |                   |        | SEC30-T03S-R30E |

Date: 5/8/2018

## EXHIBIT A

County: Greenlee

State: AZ

| BLM Serial # | Claim Name | Original Recording |        | Amended Recording |        | Location        |
|--------------|------------|--------------------|--------|-------------------|--------|-----------------|
|              |            | Recording #        | Page # | Recording #       | Page # |                 |
| AMC 354343   | NE 38      | 251                | 112    |                   |        | SEC30-T03S-R30E |
| AMC 354344   | NE 39      | 251                | 115    |                   |        | SEC30-T03S-R30E |
| AMC 354345   | NE 40      | 251                | 118    |                   |        | SEC31-T03S-R30E |
| AMC 354346   | NE 41      | 251                | 121    |                   |        | SEC31-T03S-R30E |
| AMC 354347   | NE 42      | 251                | 124    |                   |        | SEC31-T03S-R30E |
| AMC 354348   | NE 43      | 251                | 127    |                   |        | SEC31-T03S-R30E |
| AMC 354349   | NE 44      | 251                | 130    |                   |        | SEC31-T03S-R30E |
| AMC 354350   | NE 45      | 251                | 133    |                   |        | SEC31-T03S-R30E |
| AMC 354351   | NE 46      | 251                | 136    |                   |        | SEC31-T03S-R30E |
| AMC 354352   | NE 47      | 251                | 139    |                   |        | SEC31-T03S-R30E |
| AMC 354353   | NE 48      | 251                | 142    |                   |        | SEC31-T03S-R30E |
| AMC 354354   | NE 49      | 251                | 145    |                   |        | SEC31-T03S-R30E |
| AMC 354355   | NCV 1      | 251                | 148    |                   |        | SEC01-T04S-R28E |
| AMC 354356   | NCV 2      | 251                | 151    |                   |        | SEC01-T04S-R28E |
| AMC 354357   | NCV 3      | 251                | 154    |                   |        | SEC01-T04S-R28E |
| AMC 354358   | NCV 4      | 251                | 157    |                   |        | SEC01-T04S-R28E |
| AMC 354359   | NCV 5      | 251                | 160    |                   |        | SEC01-T04S-R28E |
| AMC 354360   | NCV 6      | 251                | 163    |                   |        | SEC06-T04S-R29E |
| AMC 354361   | NCV 7      | 251                | 166    |                   |        | SEC06-T04S-R29E |
| AMC 354362   | NCV 8      | 251                | 169    |                   |        | SEC06-T04S-R29E |
| AMC 354363   | NCV 9      | 251                | 172    |                   |        | SEC06-T04S-R29E |
| AMC 354364   | NCV 10     | 251                | 175    |                   |        | SEC06-T04S-R29E |
| AMC 354365   | NCV 11     | 251                | 178    |                   |        | SEC06-T04S-R29E |
| AMC 354366   | NCV 12     | 251                | 181    |                   |        | SEC06-T04S-R29E |
| AMC 354367   | SUN 1      | 251                | 184    |                   |        | SEC29-T03S-R29E |
| AMC 354368   | SUN 2      | 251                | 187    |                   |        | SEC29-T03S-R29E |
| AMC 354369   | SUN 3      | 251                | 190    |                   |        | SEC29-T03S-R29E |
| AMC 354370   | SUN 4      | 251                | 193    |                   |        | SEC29-T03S-R29E |
| AMC 354371   | SUN 5      | 251                | 196    |                   |        | SEC29-T03S-R29E |
| AMC 354372   | SUN 6      | 251                | 199    |                   |        | SEC29-T03S-R29E |
| AMC 354373   | SUN 7      | 251                | 202    |                   |        | SEC29-T03S-R29E |
| AMC 354374   | SUN 8      | 251                | 205    |                   |        | SEC29-T03S-R29E |
| AMC 354375   | SUN 9      | 251                | 208    |                   |        | SEC29-T03S-R29E |
| AMC 354376   | SUN 10     | 251                | 211    |                   |        | SEC29-T03S-R29E |
| AMC 354377   | SUN 11     | 251                | 214    |                   |        | SEC30-T03S-R29E |
| AMC 354378   | SUN 12     | 251                | 217    |                   |        | SEC29-T03S-R29E |
| AMC 354379   | SUN 13     | 251                | 220    |                   |        | SEC29-T03S-R29E |
| AMC 354380   | SUN 14     | 251                | 223    |                   |        | SEC29-T03S-R29E |

Date: 5/8/2018

Page 2

RECEIVED  
 PHOENIX  
 2018 JUN 31 AM 10:49  
 THE STATE OFFICE

# EXHIBIT A

County: Greenlee

State: AZ

| BLM Serial # | Claim Name | Original Recording |        | Amended Recording |        | Location        |
|--------------|------------|--------------------|--------|-------------------|--------|-----------------|
|              |            | Recording #        | Page # | Recording #       | Page # |                 |
| AMC 354381   | SUN 15     | 251                | 226    |                   |        | SEC29-T03S-R29E |
| AMC 354382   | SUN 16     | 251                | 229    |                   |        | SEC29-T03S-R29E |
| AMC 354383   | SUN 17     | 251                | 232    |                   |        | SEC29-T03S-R29E |
| AMC 354384   | SUN 18     | 251                | 235    |                   |        | SEC29-T03S-R29E |
| AMC 354385   | SUN 19     | 251                | 238    |                   |        | SEC29-T03S-R29E |
| AMC 354386   | SUN 20     | 251                | 241    |                   |        | SEC29-T03S-R29E |
| AMC 354387   | SUN 21     | 251                | 244    |                   |        | SEC29-T03S-R29E |
| AMC 354388   | SUN 22     | 251                | 247    |                   |        | SEC29-T03S-R29E |
| AMC 354389   | SUN 23     | 251                | 250    |                   |        | SEC29-T03S-R29E |
| AMC 354390   | SUN 24     | 251                | 253    |                   |        | SEC29-T03S-R29E |
| AMC 354391   | SUN 25     | 251                | 256    |                   |        | SEC29-T03S-R29E |
| AMC 354392   | SUN 26     | 251                | 259    |                   |        | SEC29-T03S-R29E |
| AMC 354393   | GG 1       | 251                | 262    |                   |        | SEC13-T04S-R29E |
| AMC 354394   | GG 2       | 251                | 265    |                   |        | SEC24-T04S-R28E |
| AMC 354395   | GG 3       | 251                | 268    |                   |        | SEC24-T04S-R28E |
| AMC 354396   | GG 4       | 251                | 271    |                   |        | SEC24-T04S-R28E |
| AMC 354397   | GG 5       | 251                | 274    |                   |        | SEC24-T04S-R28E |
| AMC 354398   | GG 6       | 251                | 277    |                   |        | SEC24-T04S-R28E |
| AMC 354399   | GG 7       | 251                | 280    |                   |        | SEC24-T04S-R28E |
| AMC 354400   | GG 8       | 251                | 283    |                   |        | SEC18-T04S-R29E |
| AMC 354401   | GG 9       | 251                | 286    |                   |        | SEC18-T04S-R29E |
| AMC 354402   | GG 10      | 251                | 289    |                   |        | SEC19-T04S-R29E |
| AMC 354403   | GG 11      | 251                | 292    |                   |        | SEC19-T04S-R29E |
| AMC 354404   | GG 12      | 251                | 295    |                   |        | SEC19-T04S-R29E |
| AMC 354405   | GG 13      | 251                | 298    |                   |        | SEC19-T04S-R29E |
| AMC 354406   | GG 14      | 251                | 301    |                   |        | SEC19-T04S-R29E |
| AMC 354407   | GG 15      | 251                | 304    |                   |        | SEC19-T04S-R29E |
| AMC 354408   | GG 16      | 251                | 307    |                   |        | SEC19-T04S-R29E |
| AMC 354409   | GG 17      | 251                | 310    |                   |        | SEC19-T04S-R29E |
| AMC 354410   | GG 18      | 251                | 313    |                   |        | SEC19-T04S-R29E |
| AMC 354411   | GG 19      | 251                | 316    |                   |        | SEC19-T04S-R29E |
| AMC 354412   | GG 20      | 251                | 319    |                   |        | SEC19-T04S-R29E |
| AMC 354413   | GG 21      | 251                | 322    |                   |        | SEC19-T04S-R29E |
| AMC 354414   | GG 22      | 251                | 325    |                   |        | SEC19-T04S-R29E |
| AMC 354415   | GG 23      | 251                | 328    |                   |        | SEC19-T04S-R29E |
| AMC 354416   | GG 24      | 251                | 331    |                   |        | SEC19-T04S-R29E |
| AMC 354417   | GG 25      | 251                | 334    |                   |        | SEC19-T04S-R29E |
| AMC 354418   | GG 26      | 251                | 337    |                   |        | SEC19-T04S-R29E |

RECEIVED  
 PHOENIX  
 ARIZONA  
 JUL 31 10:59 AM '18



## EXHIBIT A

County: Greenlee

State: AZ

| BLM Serial # | Claim Name | Original Recording |        | Amended Recording |        | Location        |
|--------------|------------|--------------------|--------|-------------------|--------|-----------------|
|              |            | Recording #        | Page # | Recording #       | Page # |                 |
| AMC 354419   | GG 27      | 251                | 340    |                   |        | SEC19-T04S-R29E |
| AMC 354420   | GG 28      | 251                | 343    |                   |        | SEC19-T04S-R29E |
| AMC 354421   | GG 29      | 251                | 346    |                   |        | SEC19-T04S-R29E |
| AMC 354422   | GG 30      | 251                | 349    |                   |        | SEC19-T04S-R29E |
| AMC 354423   | GG 31      | 251                | 352    |                   |        | SEC19-T04S-R29E |
| AMC 354424   | GG 32      | 251                | 355    |                   |        | SEC19-T04S-R29E |
| AMC 354425   | GG 33      | 251                | 358    |                   |        | SEC19-T04S-R29E |
| AMC 354426   | GG 34      | 251                | 361    |                   |        | SEC19-T04S-R29E |
| AMC 354427   | GG 35      | 251                | 364    |                   |        | SEC19-T04S-R29E |
| AMC 354428   | GG 36      | 251                | 367    |                   |        | SEC19-T04S-R29E |
| AMC 354429   | GG 37      | 251                | 370    |                   |        | SEC19-T04S-R29E |
| AMC 354430   | GG 38      | 251                | 373    |                   |        | SEC19-T04S-R29E |
| AMC 354431   | GG 39      | 251                | 376    |                   |        | SEC19-T04S-R29E |
| AMC 354432   | GG 40      | 251                | 379    |                   |        | SEC19-T04S-R29E |
| AMC 417410   | SC-001     | 2012-00660         |        |                   |        | SEC29-T03S-R30E |
| AMC 417411   | SC-002     | 2012-00661         |        |                   |        | SEC29-T03S-R30E |
| AMC 417412   | SC-003     | 2012-00662         |        |                   |        | SEC29-T03S-R30E |
| AMC 417413   | SC-004     | 2012-00663         |        |                   |        | SEC29-T03S-R30E |
| AMC 417414   | SC-005     | 2012-00664         |        |                   |        | SEC29-T03S-R30E |
| AMC 417415   | SC-006     | 2012-00665         |        |                   |        | SEC29-T03S-R30E |
| AMC 417416   | SC-007     | 2012-00666         |        |                   |        | SEC29-T03S-R30E |
| AMC 417417   | SC-008     | 2012-00667         |        |                   |        | SEC29-T03S-R30E |
| AMC 417418   | SC-009     | 2012-00668         |        |                   |        | SEC29-T03S-R30E |
| AMC 417419   | SC-010     | 2012-00669         |        |                   |        | SEC29-T03S-R30E |
| AMC 417420   | SC-011     | 2012-00670         |        |                   |        | SEC29-T03S-R30E |
| AMC 417421   | SC-012     | 2012-00671         |        |                   |        | SEC29-T03S-R30E |
| AMC 417422   | SC-013     | 2012-00672         |        |                   |        | SEC29-T03S-R29E |
| AMC 417423   | SC-014     | 2012-00673         |        |                   |        | SEC29-T03S-R30E |
| AMC 417424   | SC-015     | 2012-00674         |        |                   |        | SEC29-T03S-R30E |
| AMC 417425   | SC-016     | 2012-00675         |        |                   |        | SEC29-T03S-R30E |
| AMC 417426   | SC-017     | 2012-00676         |        |                   |        | SEC29-T03S-R30E |
| AMC 417427   | SC-018     | 2012-00677         |        |                   |        | SEC29-T03S-R30E |
| AMC 417428   | SC-019     | 2012-00678         |        |                   |        | SEC29-T03S-R30E |
| AMC 417429   | SC-020     | 2012-00679         |        |                   |        | SEC29-T03S-R30E |
| AMC 417430   | SC-021     | 2012-00680         |        |                   |        | SEC20-T03S-R30E |
| AMC 417431   | SC-022     | 2012-00681         |        |                   |        | SEC20-T03S-R30E |
| AMC 417432   | SC-023     | 2012-00682         |        |                   |        | SEC20-T03S-R30E |
| AMC 417433   | SC-024     | 2012-00683         |        |                   |        | SEC20-T03S-R30E |

Date: 5/8/2018

Page 4

RECEIVED  
 M A Z STATE OFFICE  
 2018 JUN 31 10:49  
 PHOENIX ARIZONA

## EXHIBIT A

County: Greenlee

State: AZ

| BLM Serial # | Claim Name | Original Recording |        | Amended Recording |        | Location        |
|--------------|------------|--------------------|--------|-------------------|--------|-----------------|
|              |            | Recording #        | Page # | Recording #       | Page # |                 |
| AMC 417434   | SC-025     | 2012-00684         |        |                   |        | SEC20-T03S-R30E |
| AMC 417435   | SC-026     | 2012-00685         |        |                   |        | SEC20-T03S-R30E |
| AMC 417436   | SC-027     | 2012-00686         |        |                   |        | SEC20-T03S-R30E |
| AMC 417437   | SC-028     | 2012-00687         |        |                   |        | SEC20-T03S-R30E |
| AMC 417438   | SC-029     | 2012-00688         |        |                   |        | SEC20-T03S-R30E |
| AMC 417439   | SC-030     | 2012-00689         |        |                   |        | SEC20-T03S-R30E |
| AMC 417440   | SC-031     | 2012-00690         |        |                   |        | SEC20-T03S-R30E |
| AMC 417441   | SC-032     | 2012-00691         |        |                   |        | SEC20-T03S-R30E |
| AMC 417442   | SC-033     | 2012-00692         |        |                   |        | SEC20-T03S-R30E |
| AMC 417443   | SC-034     | 2012-00693         |        |                   |        | SEC20-T03S-R30E |
| AMC 417444   | SC-035     | 2012-00694         |        |                   |        | SEC20-T03S-R30E |
| AMC 417445   | SC-036     | 2012-00695         |        |                   |        | SEC20-T03S-R30E |
| AMC 417446   | SC-037     | 2012-00696         |        |                   |        | SEC20-T03S-R30E |
| AMC 417447   | SC-038     | 2012-00697         |        |                   |        | SEC20-T03S-R30E |
| AMC 417448   | SC-039     | 2012-00698         |        |                   |        | SEC20-T03S-R30E |
| AMC 417449   | SC-040     | 2012-00699         |        |                   |        | SEC20-T03S-R30E |
| AMC 417450   | SC-041     | 2012-00700         |        |                   |        | SEC20-T03S-R30E |
| AMC 417451   | SC-042     | 2012-00701         |        |                   |        | SEC20-T03S-R30E |
| AMC 417452   | SC-043     | 2012-00702         |        |                   |        | SEC20-T03S-R30E |
| AMC 417453   | SC-044     | 2012-00703         |        |                   |        | SEC20-T03S-R30E |
| AMC 417454   | SC-045     | 2012-00704         |        |                   |        | SEC20-T03S-R30E |
| AMC 417455   | SC-046     | 2012-00705         |        |                   |        | SEC20-T03S-R30E |
| AMC 417456   | SC-047     | 2012-00706         |        |                   |        | SEC20-T03S-R30E |
| AMC 417457   | SC-048     | 2012-00707         |        |                   |        | SEC20-T03S-R30E |
| AMC 417458   | SC-049     | 2012-00708         |        | 2012-00744        |        | SEC20-T03S-R30E |
| AMC 417459   | SC-050     | 2012-00709         |        |                   |        | SEC20-T03S-R30E |
| AMC 418497   | SC-051     | 2012-00814         |        |                   |        | SEC17-T03S-R30E |
| AMC 418498   | SC-052     | 2012-00815         |        |                   |        | SEC17-T03S-R30E |
| AMC 418499   | SC-053     | 2012-00816         |        |                   |        | SEC17-T03S-R30E |
| AMC 418500   | SC-054     | 2012-00817         |        |                   |        | SEC17-T03S-R30E |
| AMC 418501   | SC-055     | 2012-00818         |        |                   |        | SEC17-T03S-R30E |
| AMC 418502   | SC-056     | 2012-00819         |        |                   |        | SEC17-T03S-R30E |
| AMC 418503   | SC-057     | 2012-00820         |        |                   |        | SEC17-T03S-R30E |
| AMC 418504   | SC-058     | 2012-00821         |        |                   |        | SEC17-T03S-R30E |
| AMC 418505   | SC-059     | 2012-00822         |        |                   |        | SEC17-T03S-R30E |
| AMC 418506   | SC-060     | 2012-00823         |        |                   |        | SEC17-T03S-R30E |
| AMC 418507   | SC-061     | 2012-00824         |        |                   |        | SEC17-T03S-R30E |
| AMC 418508   | SC-062     | 2012-00825         |        |                   |        | SEC17-T03S-R30E |

Date: 5/8/2018

Page 5

RECEIVED  
 STATE OFFICE  
 ARIZONA  
 JUL 8 11 51 AM '18

## EXHIBIT A

County: Greenlee

State: AZ

| BLM Serial # | Claim Name | Original Recording |        | Amended Recording |        | Location        |
|--------------|------------|--------------------|--------|-------------------|--------|-----------------|
|              |            | Recording #        | Page # | Recording #       | Page # |                 |
| AMC 418509   | SC-063     | 2012-00826         |        |                   |        | SEC17-T03S-R30E |
| AMC 418510   | SC-064     | 2012-00827         |        |                   |        | SEC17-T03S-R30E |
| AMC 418511   | SC-065     | 2012-00828         |        |                   |        | SEC17-T03S-R30E |
| AMC 418512   | SC-066     | 2012-00829         |        |                   |        | SEC17-T03S-R30E |
| AMC 418513   | SC-067     | 2012-00830         |        |                   |        | SEC17-T03S-R30E |
| AMC 418514   | SC-068     | 2012-00831         |        |                   |        | SEC17-T03S-R30E |
| AMC 418515   | SC-069     | 2012-00832         |        |                   |        | SEC23-T03S-R29E |
| AMC 418516   | SC-070     | 2012-00833         |        |                   |        | SEC23-T03S-R29E |
| AMC 418517   | SC-071     | 2012-00834         |        |                   |        | SEC23-T03S-R29E |
| AMC 418518   | SC-072     | 2012-00835         |        |                   |        | SEC23-T03S-R29E |
| AMC 418519   | SC-073     | 2012-00836         |        |                   |        | SEC23-T03S-R29E |
| AMC 418520   | SC-074     | 2012-00837         |        |                   |        | SEC23-T03S-R29E |
| AMC 418521   | SC-075     | 2012-00838         |        |                   |        | SEC23-T03S-R29E |
| AMC 418522   | SC-076     | 2012-00839         |        |                   |        | SEC23-T03S-R29E |
| AMC 418523   | SC-077     | 2012-00840         |        |                   |        | SEC23-T03S-R29E |
| AMC 418524   | SC-078     | 2012-00841         |        |                   |        | SEC23-T03S-R29E |
| AMC 418525   | SC-079     | 2012-00842         |        |                   |        | SEC14-T03S-R29E |
| AMC 418526   | SC-080     | 2012-00843         |        |                   |        | SEC14-T03S-R29E |
| AMC 418527   | SC-081     | 2012-00844         |        |                   |        | SEC14-T03S-R29E |
| AMC 418528   | SC-082     | 2012-00845         |        |                   |        | SEC14-T03S-R29E |
| AMC 418529   | SC-083     | 2012-00846         |        |                   |        | SEC14-T03S-R29E |
| AMC 418530   | SC-084     | 2012-00847         |        |                   |        | SEC14-T03S-R29E |
| AMC 418531   | SC-085     | 2012-00848         |        |                   |        | SEC14-T03S-R29E |
| AMC 418532   | SC-086     | 2012-00849         |        |                   |        | SEC14-T03S-R29E |
| AMC 418533   | SC-087     | 2012-00850         |        |                   |        | SEC14-T03S-R29E |
| AMC 418534   | SC-088     | 2012-00851         |        |                   |        | SEC14-T03S-R29E |
| AMC 418535   | SC-089     | 2012-00852         |        |                   |        | SEC14-T03S-R29E |
| AMC 418536   | SC-090     | 2012-00853         |        |                   |        | SEC14-T03S-R29E |
| AMC 418537   | SC-091     | 2012-00854         |        |                   |        | SEC14-T03S-R29E |
| AMC 418538   | SC-092     | 2012-00855         |        |                   |        | SEC14-T03S-R29E |
| AMC 418539   | SC-093     | 2012-00856         |        |                   |        | SEC14-T03S-R29E |
| AMC 418540   | SC-094     | 2012-00857         |        |                   |        | SEC14-T03S-R29E |
| AMC 418541   | SC-095     | 2012-00858         |        |                   |        | SEC14-T03S-R29E |
| AMC 418542   | SC-096     | 2012-00859         |        |                   |        | SEC14-T03S-R29E |
| AMC 418543   | SC-097     | 2012-00860         |        |                   |        | SEC13-T03S-R29E |
| AMC 418544   | SC-098     | 2012-00861         |        |                   |        | SEC18-T03S-R30E |
| AMC 418545   | SC-099     | 2012-00862         |        |                   |        | SEC18-T03S-R30E |
| AMC 418546   | SC-100     | 2012-00863         |        |                   |        | SEC13-T03S-R29E |

RECEIVED  
 PHOENIX, ARIZONA  
 JUL 31 11:49 AM '18

# EXHIBIT A

County: Greenlee

State: AZ

| BLM Serial # | Claim Name | Original Recording |        | Amended Recording |        | Location        |
|--------------|------------|--------------------|--------|-------------------|--------|-----------------|
|              |            | Recording #        | Page # | Recording #       | Page # |                 |
| AMC 418547   | SC-101     | 2012-00864         |        |                   |        | SEC18-T03S-R30E |
| AMC 418548   | SC-102     | 2012-00865         |        |                   |        | SEC18-T03S-R30E |
| AMC 418549   | SC-103     | 2012-00866         |        |                   |        | SEC13-T03S-R29E |
| AMC 418550   | SC-104     | 2012-00867         |        |                   |        | SEC18-T03S-R30E |
| AMC 418551   | SC-105     | 2012-00868         |        |                   |        | SEC18-T03S-R30E |
| AMC 418552   | SC-106     | 2012-00869         |        |                   |        | SEC13-T03S-R29E |
| AMC 418553   | SC-107     | 2012-00870         |        |                   |        | SEC18-T03S-R30E |
| AMC 418554   | SC-108     | 2012-00871         |        |                   |        | SEC18-T03S-R30E |
| AMC 418555   | SC-109     | 2012-00872         |        |                   |        | SEC13-T03S-R29E |
| AMC 418556   | SC-110     | 2012-00873         |        |                   |        | SEC18-T03S-R30E |
| AMC 418557   | SC-111     | 2012-00874         |        |                   |        | SEC18-T03S-R30E |
| AMC 418558   | SC-112     | 2012-00875         |        |                   |        | SEC13-T03S-R29E |
| AMC 418559   | SC-113     | 2012-00876         |        |                   |        | SEC18-T03S-R30E |
| AMC 418560   | SC-114     | 2012-00877         |        |                   |        | SEC18-T03S-R30E |
| AMC 418561   | SC-115     | 2012-00878         |        |                   |        | SEC13-T03S-R29E |
| AMC 418562   | SC-116     | 2012-00879         |        |                   |        | SEC18-T03S-R30E |
| AMC 418563   | SC-117     | 2012-00880         |        |                   |        | SEC18-T03S-R30E |
| AMC 418564   | SC-118     | 2012-00881         |        |                   |        | SEC13-T03S-R29E |
| AMC 418565   | SC-119     | 2012-00882         |        |                   |        | SEC18-T03S-R30E |
| AMC 418566   | SC-120     | 2012-00883         |        |                   |        | SEC18-T03S-R30E |
| AMC 418567   | SC-121     | 2012-00884         |        |                   |        | SEC13-T03S-R29E |
| AMC 418568   | SC-122     | 2012-00885         |        |                   |        | SEC18-T03S-R30E |
| AMC 418569   | SC-123     | 2012-00886         |        |                   |        | SEC18-T03S-R30E |
| AMC 418570   | SC-124     | 2012-00887         |        |                   |        | SEC11-T03S-R29E |
| AMC 418571   | SC-125     | 2012-00888         |        |                   |        | SEC11-T03S-R29E |
| AMC 418572   | SC-126     | 2012-00889         |        |                   |        | SEC11-T03S-R29E |
| AMC 418573   | SC-127     | 2012-00890         |        |                   |        | SEC11-T03S-R29E |
| AMC 418574   | SC-128     | 2012-00891         |        |                   |        | SEC12-T03S-R29E |
| AMC 418575   | SC-129     | 2012-00892         |        |                   |        | SEC12-T03S-R29E |
| AMC 418576   | SC-130     | 2012-00893         |        |                   |        | SEC12-T03S-R29E |
| AMC 418577   | SC-131     | 2012-00894         |        |                   |        | SEC07-T03S-R30E |
| AMC 418578   | SC-132     | 2012-00895         |        |                   |        | SEC07-T03S-R30E |
| AMC 420340   | SC-133     | 2012-01021         |        |                   |        | SEC07-T03S-R30E |
| AMC 420341   | SC-134     | 2012-01022         |        |                   |        | SEC07-T03S-R30E |
| AMC 420342   | SC-135     | 2012-01023         |        |                   |        | SEC08-T03S-R30E |
| AMC 420343   | SC-136     | 2012-01024         |        |                   |        | SEC08-T03S-R30E |
| AMC 420344   | SC-137     | 2012-01025         |        |                   |        | SEC17-T03S-R30E |
| AMC 420345   | SC-138     | 2012-01026         |        |                   |        | SEC17-T03S-R30E |

RECEIVED  
 DEPT. OF LAND AND WATER  
 PHOENIX, ARIZONA  
 JUL 3 10 00 AM '18

## EXHIBIT A

County: Greenlee

State: AZ

| BLM Serial # | Claim Name | Original Recording |        | Amended Recording |        | Location        |
|--------------|------------|--------------------|--------|-------------------|--------|-----------------|
|              |            | Recording #        | Page # | Recording #       | Page # |                 |
| AMC 420346   | SC-139     | 2012-01027         |        |                   |        | SEC11-T03S-R29E |
| AMC 420347   | SC-140     | 2012-01028         |        |                   |        | SEC11-T03S-R29E |
| AMC 420348   | SC-141     | 2012-01029         |        |                   |        | SEC11-T03S-R29E |
| AMC 420349   | SC-142     | 2012-01030         |        |                   |        | SEC12-T03S-R29E |
| AMC 420350   | SC-143     | 2012-01031         |        |                   |        | SEC12-T03S-R29E |
| AMC 420351   | SC-144     | 2012-01032         |        |                   |        | SEC07-T03S-R30E |
| AMC 420352   | SC-145     | 2012-01033         |        |                   |        | SEC07-T03S-R30E |
| AMC 420353   | SC-146     | 2012-01034         |        |                   |        | SEC07-T03S-R30E |
| AMC 420354   | SC-147     | 2012-01035         |        |                   |        | SEC07-T03S-R30E |
| AMC 420355   | SC-148     | 2012-01036         |        |                   |        | SEC08-T03S-R30E |
| AMC 420356   | SC-149     | 2012-01037         |        |                   |        | SEC08-T03S-R30E |
| AMC 420357   | SC-150     | 2012-01038         |        |                   |        | SEC08-T03S-R30E |
| AMC 420358   | SC-151     | 2012-01039         |        |                   |        | SEC08-T03S-R30E |
| AMC 420359   | SC-152     | 2012-01040         |        |                   |        | SEC11-T03S-R29E |
| AMC 420360   | SC-153     | 2012-01041         |        |                   |        | SEC11-T03S-R29E |
| AMC 420361   | SC-154     | 2012-01042         |        |                   |        | SEC11-T03S-R29E |
| AMC 420362   | SC-155     | 2012-01043         |        |                   |        | SEC12-T03S-R29E |
| AMC 420363   | SC-156     | 2012-01044         |        |                   |        | SEC12-T03S-R29E |
| AMC 420364   | SC-157     | 2012-01045         |        |                   |        | SEC07-T03S-R30E |
| AMC 420365   | SC-158     | 2012-01046         |        |                   |        | SEC07-T03S-R30E |
| AMC 420366   | SC-159     | 2012-01047         |        |                   |        | SEC07-T03S-R30E |
| AMC 420367   | SC-160     | 2012-01048         |        |                   |        | SEC07-T03S-R30E |
| AMC 420368   | SC-161     | 2012-01049         |        |                   |        | SEC08-T03S-R30E |
| AMC 420369   | SC-162     | 2012-01050         |        |                   |        | SEC08-T03S-R30E |
| AMC 420370   | SC-163     | 2012-01051         |        |                   |        | SEC08-T03S-R30E |
| AMC 420371   | SC-164     | 2012-01052         |        |                   |        | SEC08-T03S-R30E |
| AMC 420372   | SC-165     | 2012-01053         |        |                   |        | SEC11-T03S-R29E |
| AMC 420373   | SC-166     | 2012-01054         |        |                   |        | SEC11-T03S-R29E |
| AMC 420374   | SC-167     | 2012-01055         |        |                   |        | SEC11-T03S-R29E |
| AMC 420375   | SC-168     | 2012-01056         |        |                   |        | SEC12-T03S-R29E |
| AMC 420376   | SC-169     | 2012-01057         |        |                   |        | SEC12-T03S-R29E |
| AMC 420377   | SC-170     | 2012-01058         |        |                   |        | SEC07-T03S-R30E |
| AMC 420378   | SC-171     | 2012-01059         |        |                   |        | SEC07-T03S-R30E |
| AMC 420379   | SC-172     | 2012-01060         |        |                   |        | SEC07-T03S-R30E |
| AMC 420380   | SC-173     | 2012-01061         |        |                   |        | SEC07-T03S-R30E |
| AMC 420381   | SC-174     | 2012-01062         |        |                   |        | SEC08-T03S-R30E |
| AMC 420382   | SC-175     | 2012-01063         |        |                   |        | SEC08-T03S-R30E |
| AMC 420383   | SC-176     | 2012-01064         |        |                   |        | SEC08-T03S-R30E |

Date: 5/8/2018

Page 8

RECEIVED  
 PHOENIX ARIZONA  
 JUL 31 2018  
 11:31 AM

## EXHIBIT A

County: Greenlee

State: AZ

| BLM Serial # | Claim Name | Original Recording |        | Amended Recording |        | Location        |
|--------------|------------|--------------------|--------|-------------------|--------|-----------------|
|              |            | Recording #        | Page # | Recording #       | Page # |                 |
| AMC 420384   | SC-177     | 2012-01065         |        |                   |        | SEC08-T03S-R30E |
| AMC 420385   | SC-178     | 2012-01066         |        |                   |        | SEC11-T03S-R29E |
| AMC 420386   | SC-179     | 2012-01067         |        |                   |        | SEC11-T03S-R29E |
| AMC 420387   | SC-180     | 2012-01068         |        |                   |        | SEC11-T03S-R29E |
| AMC 420388   | SC-181     | 2012-01069         |        |                   |        | SEC12-T03S-R29E |
| AMC 420389   | SC-182     | 2012-01070         |        |                   |        | SEC12-T03S-R29E |
| AMC 420390   | SC-183     | 2012-01071         |        |                   |        | SEC07-T03S-R30E |
| AMC 420391   | SC-184     | 2012-01072         |        |                   |        | SEC07-T03S-R30E |
| AMC 420392   | SC-185     | 2012-01073         |        |                   |        | SEC07-T03S-R30E |
| AMC 420393   | SC-186     | 2012-01074         |        |                   |        | SEC07-T03S-R30E |
| AMC 420394   | SC-187     | 2012-01075         |        |                   |        | SEC08-T03S-R30E |
| AMC 420395   | SC-188     | 2012-01076         |        |                   |        | SEC08-T03S-R30E |
| AMC 420396   | SC-189     | 2012-01077         |        |                   |        | SEC08-T03S-R30E |
| AMC 420397   | SC-190     | 2012-01078         |        |                   |        | SEC08-T03S-R30E |
| AMC 420398   | SC-191     | 2012-01079         |        |                   |        | SEC07-T03S-R30E |
| AMC 420399   | SC-192     | 2012-01080         |        |                   |        | SEC07-T03S-R30E |
| AMC 420400   | SC-193     | 2012-01081         |        |                   |        | SEC07-T03S-R30E |
| AMC 420401   | SC-194     | 2012-01082         |        |                   |        | SEC07-T03S-R30E |
| AMC 420402   | SC-195     | 2012-01083         |        |                   |        | SEC08-T03S-R30E |
| AMC 420403   | SC-196     | 2012-01084         |        |                   |        | SEC08-T03S-R30E |
| AMC 420404   | SC-197     | 2012-01085         |        |                   |        | SEC08-T03S-R30E |
| AMC 420405   | SC-198     | 2012-01086         |        |                   |        | SEC08-T03S-R30E |
| AMC 420406   | SC-199     | 2012-01087         |        |                   |        | SEC07-T03S-R30E |
| AMC 420407   | SC-200     | 2012-01088         |        |                   |        | SEC07-T03S-R30E |
| AMC 420408   | SC-201     | 2012-01089         |        |                   |        | SEC07-T03S-R30E |
| AMC 420409   | SC-202     | 2012-01090         |        |                   |        | SEC07-T03S-R30E |
| AMC 420410   | SC-203     | 2012-01091         |        |                   |        | SEC08-T03S-R30E |
| AMC 420411   | SC-204     | 2012-01092         |        |                   |        | SEC08-T03S-R30E |
| AMC 420412   | SC-205     | 2012-01093         |        |                   |        | SEC08-T03S-R30E |
| AMC 420413   | SC-206     | 2012-01094         |        |                   |        | SEC08-T03S-R30E |
| AMC 420414   | SC-207     | 2012-01095         |        |                   |        | SEC07-T03S-R30E |
| AMC 420415   | SC-208     | 2012-01096         |        |                   |        | SEC07-T03S-R30E |
| AMC 420416   | SC-209     | 2012-01097         |        |                   |        | SEC07-T03S-R30E |
| AMC 420417   | SC-210     | 2012-01098         |        |                   |        | SEC07-T03S-R30E |
| AMC 420418   | SC-211     | 2012-01099         |        |                   |        | SEC08-T03S-R30E |
| AMC 420419   | SC-212     | 2012-01100         |        |                   |        | SEC08-T03S-R30E |
| AMC 420420   | SC-213     | 2012-01101         |        |                   |        | SEC08-T03S-R30E |
| AMC 420421   | SC-214     | 2012-01102         |        |                   |        | SEC08-T03S-R30E |

Date: 5/8/2018

Page 9

RECEIVED  
 CLERK OF THE SUPERIOR COURT  
 COUNTY OF GREENLEE, ARIZONA  
 JUN 21 10 49 AM '18

# EXHIBIT A

County: Greenlee

State: AZ

| BLM Serial # | Claim Name | Original Recording |        | Amended Recording |        | Location        |
|--------------|------------|--------------------|--------|-------------------|--------|-----------------|
|              |            | Recording #        | Page # | Recording #       | Page # |                 |
| AMC 420422   | SC-215     | 2012-01103         |        |                   |        | SEC07-T03S-R30E |
| AMC 420423   | SC-216     | 2012-01104         |        |                   |        | SEC07-T03S-R30E |
| AMC 420424   | SC-217     | 2012-01105         |        |                   |        | SEC07-T03S-R30E |
| AMC 420425   | SC-218     | 2012-01106         |        |                   |        | SEC07-T03S-R30E |
| AMC 420426   | SC-219     | 2012-01107         |        |                   |        | SEC08-T03S-R30E |
| AMC 420427   | SC-220     | 2012-01108         |        |                   |        | SEC08-T03S-R30E |
| AMC 420428   | SC-221     | 2012-01109         |        |                   |        | SEC08-T03S-R30E |
| AMC 420429   | SC-222     | 2012-01110         |        |                   |        | SEC08-T03S-R30E |
| AMC 420430   | SC-223     | 2012-01111         |        |                   |        | SEC06-T03S-R30E |
| AMC 420431   | SC-224     | 2012-01112         |        |                   |        | SEC06-T03S-R30E |
| AMC 420432   | SC-225     | 2012-01113         |        |                   |        | SEC06-T03S-R30E |
| AMC 420433   | SC-226     | 2012-01114         |        |                   |        | SEC06-T03S-R30E |
| AMC 420434   | SC-227     | 2012-01115         |        |                   |        | SEC05-T03S-R30E |
| AMC 420435   | SC-228     | 2012-01116         |        |                   |        | SEC08-T03S-R30E |
| AMC 420436   | SC-229     | 2012-01117         |        |                   |        | SEC08-T03S-R30E |
| AMC 420437   | SC-230     | 2012-01118         |        |                   |        | SEC08-T03S-R30E |
| AMC 420438   | SC-231     | 2012-01119         |        |                   |        | SEC06-T03S-R30E |
| AMC 420439   | SC-232     | 2012-01120         |        |                   |        | SEC06-T03S-R30E |
| AMC 420440   | SC-233     | 2012-01121         |        |                   |        | SEC06-T03S-R30E |
| AMC 420441   | SC-234     | 2012-01122         |        |                   |        | SEC06-T03S-R30E |
| AMC 420442   | SC-235     | 2012-01123         |        |                   |        | SEC05-T03S-R30E |
| AMC 420443   | SC-236     | 2012-01124         |        |                   |        | SEC06-T03S-R30E |
| AMC 420444   | SC-237     | 2012-01125         |        |                   |        | SEC06-T03S-R30E |
| AMC 420445   | SC-238     | 2012-01126         |        |                   |        | SEC06-T04S-R29E |
| AMC 420446   | SC-239     | 2012-01127         |        |                   |        | SEC05-T03S-R30E |
| AMC 420447   | SC-240     | 2012-01128         |        |                   |        | SEC06-T03S-R30E |
| AMC 420448   | SC-241     | 2012-01129         |        |                   |        | SEC06-T03S-R30E |
| AMC 420449   | SC-242     | 2012-01130         |        |                   |        | SEC06-T03S-R30E |
| AMC 420450   | SC-243     | 2012-01131         |        |                   |        | SEC05-T03S-R30E |
| AMC 420451   | SC-244     | 2012-01132         |        |                   |        | SEC06-T03S-R30E |
| AMC 420452   | SC-245     | 2012-01133         |        |                   |        | SEC06-T03S-R30E |
| AMC 420453   | SC-246     | 2012-01134         |        |                   |        | SEC06-T03S-R30E |
| AMC 420454   | SC-247     | 2012-01135         |        |                   |        | SEC06-T03S-R30E |
| AMC 420455   | SC-248     | 2012-01136         |        |                   |        | SEC05-T03S-R30E |
| AMC 424570   | SB-001     | 2013-00656         |        |                   |        | SEC29-T04S-R29E |
| AMC 424571   | SR-001     | 2013-00657         |        |                   |        | SEC29-T03S-R29E |
| AMC 430302   | SC-249     | 2015-00030         |        |                   |        | SEC25-T03S-R29E |
| AMC 430303   | SC-250     | 2015-00031         |        |                   |        | SEC24-T03S-R29E |

Date: 5/8/2018

Page 10

RECEIVED  
 MAY 31 2018  
 ARIZONA STATE OFFICE  
 PHOENIX, ARIZONA

# EXHIBIT A

County: Greenlee

State: AZ

| <u>BLM Serial #</u> | <u>Claim Name</u> | <u>Original Recording</u> |               | <u>Amended Recording</u> |               | <u>Location</u> |
|---------------------|-------------------|---------------------------|---------------|--------------------------|---------------|-----------------|
|                     |                   | <u>Recording #</u>        | <u>Page #</u> | <u>Recording #</u>       | <u>Page #</u> |                 |
| T AMC 430304        | SC-251            | 2015-00032                |               |                          |               | SEC24-T03S-R29E |
| AMC 430305          | SC-252            | 2015-00033                |               |                          |               | SEC25-T03S-R29E |
| AMC 430306          | SC-253            | 2015-00034                |               |                          |               | SEC25-T03S-R29E |
| AMC 430307          | SC-254            | 2015-00035                |               |                          |               | SEC25-T03S-R29E |
| AMC 430308          | SC-255            | 2015-00036                |               |                          |               | SEC25-T03S-R29E |
| AMC 430309          | SC-256            | 2015-00037                |               |                          |               | SEC25-T03S-R29E |
| AMC 430310          | SC-257            | 2015-00038                |               |                          |               | SEC25-T03S-R29E |
| AMC 430311          | SC-258            | 2015-00039                |               |                          |               | SEC24-T03S-R29E |
| AMC 430312          | SC-259            | 2015-00040                |               |                          |               | SEC24-T03S-R29E |
| AMC 430313          | SC-260            | 2015-00041                |               |                          |               | SEC19-T03S-R30E |
| AMC 430314          | SC-261            | 2015-00042                |               |                          |               | SEC19-T03S-R30E |
| AMC 430315          | SC-262            | 2015-00043                |               |                          |               | SEC30-T03S-R30E |
| AMC 430316          | SC-263            | 2015-00044                |               |                          |               | SEC30-T03S-R30E |
| AMC 430317          | SC-264            | 2015-00045                |               |                          |               | SEC30-T03S-R30E |
| AMC 430318          | SC-265            | 2015-00046                |               |                          |               | SEC30-T03S-R30E |
| AMC 430319          | SC-266            | 2015-00047                |               |                          |               | SEC30-T03S-R30E |
| AMC 430320          | SC-267            | 2015-00048                |               |                          |               | SEC30-T03S-R30E |
| AMC 430321          | SC-268            | 2015-00049                |               |                          |               | SEC19-T03S-R30E |
| AMC 430322          | SC-269            | 2015-00050                |               |                          |               | SEC19-T03S-R30E |
| AMC 430323          | SC-270            | 2015-00051                |               |                          |               | SEC19-T03S-R30E |
| AMC 430324          | SC-271            | 2015-00052                |               |                          |               | SEC19-T03S-R30E |
| AMC 430325          | SC-272            | 2015-00053                |               |                          |               | SEC19-T03S-R30E |
| AMC 430326          | SC-273            | 2015-00054                |               |                          |               | SEC19-T03S-R30E |
| AMC 430327          | SC-274            | 2015-00055                |               |                          |               | SEC19-T03S-R30E |
| AMC 430328          | SC-275            | 2015-00056                |               |                          |               | SEC19-T03S-R30E |
| AMC 430329          | SC-276            | 2015-00057                |               |                          |               | SEC19-T03S-R30E |
| AMC 430330          | SC-277            | 2015-00058                |               |                          |               | SEC19-T03S-R30E |
| AMC 430331          | SC-278            | 2015-00059                |               |                          |               | SEC30-T03S-R30E |
| AMC 430332          | SC-279            | 2015-00060                |               |                          |               | SEC30-T03S-R30E |
| AMC 430333          | SC-280            | 2015-00061                |               |                          |               | SEC30-T03S-R30E |
| AMC 430334          | SC-281            | 2015-00062                |               |                          |               | SEC30-T03S-R30E |
| AMC 430335          | SC-282            | 2015-00063                |               |                          |               | SEC30-T03S-R30E |
| AMC 430336          | SC-283            | 2015-00064                |               |                          |               | SEC30-T03S-R30E |
| AMC 430337          | SC-284            | 2015-00065                |               |                          |               | SEC30-T03S-R30E |
| AMC 430338          | SC-285            | 2015-00066                |               |                          |               | SEC19-T03S-R30E |
| AMC 430339          | SC-286            | 2015-00067                |               |                          |               | SEC19-T03S-R30E |
| AMC 430340          | SC-287            | 2015-00068                |               |                          |               | SEC19-T03S-R30E |
| L AMC 430341        | SC-288            | 2015-00069                |               |                          |               | SEC19-T03S-R30E |

Date: 5/8/2018

Page 11

RECEIVED  
 JUL 13 2018  
 ARIZONA STATE DEPT OF LAND  
 ADMINISTRATION



## EXHIBIT A

County: Greenlee

State: AZ

| BLM Serial # | Claim Name    | Original Recording |        | Amended Recording |        | Location        |
|--------------|---------------|--------------------|--------|-------------------|--------|-----------------|
|              |               | Recording #        | Page # | Recording #       | Page # |                 |
| AMC 430342   | SC-289        | 2015-00070         |        |                   |        | SEC19-T03S-R30E |
| AMC 430343   | SC-290        | 2015-00071         |        |                   |        | SEC25-T03S-R29E |
| AMC 430344   | SC-291        | 2015-00072         |        |                   |        | SEC24-T03S-R29E |
| AMC 430345   | SC-292        | 2015-00073         |        |                   |        | SEC24-T03S-R29E |
| AMC 430346   | SC-293        | 2015-00074         |        |                   |        | SEC24-T03S-R29E |
| AMC 430347   | SC-294        | 2015-00075         |        |                   |        | SEC24-T03S-R29E |
| AMC 430348   | SC-295        | 2015-00076         |        | 2015-00133        |        | SEC19-T03S-R30E |
| AMC 430349   | SC-296        | 2015-00077         |        |                   |        | SEC30-T03S-R30E |
| AMC 430350   | SC-297        | 2015-00078         |        |                   |        | SEC30-T03S-R30E |
| AMC 430493   | SC-298        | 2015-00134         |        |                   |        | SEC06-T04S-R30E |
| AMC 430494   | SC-299        | 2015-00135         |        |                   |        | SEC06-T04S-R30E |
| AMC 430495   | SC-300        | 2015-00136         |        |                   |        | SEC06-T04S-R30E |
| AMC 430496   | SC-301        | 2015-00137         |        |                   |        | SEC06-T04S-R30E |
| AMC 430497   | SC-302        | 2015-00138         |        |                   |        | SEC06-T04S-R30E |
| AMC 431684   | GRANVILLE 001 | 2015-00297         |        |                   |        | SEC08-T03S-R29E |
| AMC 431685   | GRANVILLE 002 | 2015-00298         |        |                   |        | SEC08-T03S-R29E |
| AMC 431686   | GRANVILLE 003 | 2015-00299         |        |                   |        | SEC08-T03S-R29E |
| AMC 431687   | GRANVILLE 004 | 2015-00300         |        |                   |        | SEC08-T03S-R29E |
| AMC 431688   | GRANVILLE 005 | 2015-00301         |        |                   |        | SEC08-T03S-R29E |
| AMC 431689   | GRANVILLE 006 | 2015-00302         |        |                   |        | SEC08-T03S-R29E |
| AMC 431690   | GRANVILLE 007 | 2015-00303         |        |                   |        | SEC08-T03S-R29E |
| AMC 431691   | GRANVILLE 008 | 2015-00304         |        |                   |        | SEC08-T03S-R29E |
| AMC 431692   | GRANVILLE 009 | 2015-00305         |        |                   |        | SEC08-T03S-R29E |
| AMC 431693   | GRANVILLE 010 | 2015-00306         |        |                   |        | SEC08-T03S-R29E |
| AMC 431694   | GRANVILLE 011 | 2015-00307         |        |                   |        | SEC08-T03S-R29E |
| AMC 431695   | GRANVILLE 012 | 2015-00308         |        |                   |        | SEC08-T03S-R29E |
| AMC 431696   | GRANVILLE 013 | 2015-00309         |        |                   |        | SEC08-T03S-R29E |
| AMC 431697   | GRANVILLE 014 | 2015-00310         |        |                   |        | SEC08-T03S-R29E |
| AMC 431698   | GRANVILLE 015 | 2015-00311         |        |                   |        | SEC08-T03S-R29E |
| AMC 431699   | GRANVILLE 016 | 2015-00312         |        |                   |        | SEC09-T03S-R29E |
| AMC 431700   | GRANVILLE 017 | 2015-00313         |        |                   |        | SEC09-T03S-R29E |
| AMC 431701   | GRANVILLE 018 | 2015-00314         |        |                   |        | SEC09-T03S-R29E |
| AMC 431702   | GRANVILLE 019 | 2015-00315         |        |                   |        | SEC09-T03S-R29E |
| AMC 431703   | GRANVILLE 020 | 2015-00316         |        |                   |        | SEC09-T03S-R29E |
| AMC 431704   | GRANVILLE 021 | 2015-00317         |        |                   |        | SEC09-T03S-R29E |
| AMC 431705   | GRANVILLE 022 | 2015-00318         |        |                   |        | SEC09-T03S-R29E |
| AMC 431706   | GRANVILLE 023 | 2015-00319         |        |                   |        | SEC09-T03S-R29E |
| AMC 431707   | GRANVILLE 024 | 2015-00320         |        |                   |        | SEC09-T03S-R29E |

Date: 5/8/2018

Page 12

RECEIVED  
 M M AZ STATE OFFICE  
 2018 JUL 31 A 10:19  
 PIONEER ARIZONA

## EXHIBIT A

County: Greenlee

State: AZ

| BLM Serial # | Claim Name    | Original Recording |        | Amended Recording |        | Location        |
|--------------|---------------|--------------------|--------|-------------------|--------|-----------------|
|              |               | Recording #        | Page # | Recording #       | Page # |                 |
| AMC 431708   | GRANVILLE 025 | 2015-00321         |        |                   |        | SEC09-T03S-R29E |
| AMC 431709   | GRANVILLE 026 | 2015-00322         |        |                   |        | SEC09-T03S-R29E |
| AMC 431710   | GRANVILLE 027 | 2015-00323         |        |                   |        | SEC09-T03S-R29E |
| AMC 431711   | GRANVILLE 028 | 2015-00324         |        |                   |        | SEC09-T03S-R29E |
| AMC 431712   | GRANVILLE 029 | 2015-00325         |        |                   |        | SEC09-T03S-R29E |
| AMC 431713   | GRANVILLE 030 | 2015-00326         |        |                   |        | SEC09-T03S-R29E |
| AMC 431714   | GRANVILLE 031 | 2015-00327         |        |                   |        | SEC09-T03S-R29E |
| AMC 431715   | GRANVILLE 032 | 2015-00328         |        |                   |        | SEC09-T03S-R29E |
| AMC 431716   | GRANVILLE 033 | 2015-00329         |        |                   |        | SEC09-T03S-R29E |
| AMC 431717   | GRANVILLE 034 | 2015-00330         |        |                   |        | SEC17-T03S-R30E |
| AMC 431718   | GRANVILLE 035 | 2015-00331         |        |                   |        | SEC17-T03S-R29E |
| AMC 431719   | GRANVILLE 036 | 2015-00332         |        |                   |        | SEC17-T03S-R29E |
| AMC 431720   | GRANVILLE 037 | 2015-00333         |        |                   |        | SEC17-T03S-R29E |
| AMC 431721   | GRANVILLE 038 | 2015-00334         |        |                   |        | SEC17-T03S-R29E |
| AMC 431722   | GRANVILLE 039 | 2015-00335         |        |                   |        | SEC17-T03S-R29E |
| AMC 431723   | GRANVILLE 040 | 2015-00336         |        |                   |        | SEC17-T03S-R29E |
| AMC 431724   | GRANVILLE 041 | 2015-00337         |        |                   |        | SEC17-T03S-R29E |
| AMC 431725   | GRANVILLE 042 | 2015-00338         |        |                   |        | SEC17-T03S-R29E |
| AMC 431726   | GRANVILLE 043 | 2015-00339         |        |                   |        | SEC17-T03S-R29E |
| AMC 431727   | GRANVILLE 044 | 2015-00340         |        |                   |        | SEC17-T03S-R29E |
| AMC 431728   | GRANVILLE 045 | 2015-00341         |        |                   |        | SEC17-T03S-R29E |
| AMC 431729   | GRANVILLE 046 | 2015-00342         |        |                   |        | SEC17-T03S-R29E |
| AMC 431730   | GRANVILLE 047 | 2015-00343         |        |                   |        | SEC17-T03S-R29E |
| AMC 431731   | GRANVILLE 048 | 2015-00344         |        |                   |        | SEC17-T03S-R29E |
| AMC 431732   | GRANVILLE 049 | 2015-00345         |        |                   |        | SEC17-T03S-R29E |
| AMC 431733   | GRANVILLE 050 | 2015-00346         |        |                   |        | SEC17-T03S-R29E |
| AMC 431734   | GRANVILLE 051 | 2015-00347         |        |                   |        | SEC17-T03S-R29E |
| AMC 431735   | GRANVILLE 052 | 2015-00348         |        |                   |        | SEC17-T03S-R29E |
| AMC 431736   | GRANVILLE 053 | 2015-00349         |        |                   |        | SEC17-T03S-R29E |
| AMC 431737   | GRANVILLE 054 | 2015-00350         |        |                   |        | SEC17-T03S-R29E |
| AMC 431738   | GRANVILLE 055 | 2015-00351         |        |                   |        | SEC17-T03S-R29E |
| AMC 431739   | GRANVILLE 056 | 2015-00352         |        |                   |        | SEC17-T03S-R29E |
| AMC 431740   | GRANVILLE 057 | 2015-00353         |        |                   |        | SEC17-T03S-R29E |
| AMC 431741   | GRANVILLE 058 | 2015-00354         |        |                   |        | SEC16-T03S-R29E |
| AMC 431742   | GRANVILLE 059 | 2015-00355         |        |                   |        | SEC16-T03S-R29E |
| AMC 431743   | GRANVILLE 060 | 2015-00356         |        |                   |        | SEC16-T03S-R29E |
| AMC 431744   | GRANVILLE 061 | 2015-00357         |        |                   |        | SEC16-T03S-R29E |
| AMC 431745   | GRANVILLE 062 | 2015-00358         |        |                   |        | SEC16-T03S-R29E |

Date: 5/8/2018

Page 13

RECEIVED  
 PHOENIX ARIZONA  
 2018 JUL 31 10:49 AM  
 STATE OF ARIZONA

## EXHIBIT A

County: Greenlee

State: AZ

| BLM Serial # | Claim Name    | Original Recording |        | Amended Recording |        | Location        |
|--------------|---------------|--------------------|--------|-------------------|--------|-----------------|
|              |               | Recording #        | Page # | Recording #       | Page # |                 |
| AMC 431746   | GRANVILLE 063 | 2015-00359         |        |                   |        | SEC16-T03S-R29E |
| AMC 431747   | GRANVILLE 064 | 2015-00360         |        |                   |        | SEC16-T03S-R29E |
| AMC 431748   | GRANVILLE 065 | 2015-00361         |        |                   |        | SEC16-T03S-R29E |
| AMC 431749   | GRANVILLE 066 | 2015-00362         |        |                   |        | SEC16-T03S-R29E |
| AMC 431750   | GRANVILLE 067 | 2015-00363         |        |                   |        | SEC20-T03S-R29E |
| AMC 431751   | GRANVILLE 068 | 2015-00364         |        |                   |        | SEC20-T03S-R29E |
| AMC 431752   | GRANVILLE 069 | 2015-00365         |        |                   |        | SEC20-T03S-R29E |
| AMC 431753   | GRANVILLE 070 | 2015-00366         |        |                   |        | SEC20-T03S-R29E |
| AMC 431754   | GRANVILLE 071 | 2015-00367         |        |                   |        | SEC20-T03S-R29E |
| AMC 431755   | GRANVILLE 072 | 2015-00368         |        |                   |        | SEC20-T03S-R29E |
| AMC 431756   | GRANVILLE 073 | 2015-00369         |        |                   |        | SEC20-T03S-R29E |
| AMC 431757   | GRANVILLE 074 | 2015-00370         |        |                   |        | SEC20-T03S-R29E |
| AMC 431758   | GRANVILLE 075 | 2015-00371         |        |                   |        | SEC29-T03S-R29E |
| AMC 431759   | GRANVILLE 076 | 2015-00372         |        |                   |        | SEC29-T03S-R29E |
| AMC 431760   | GRANVILLE 077 | 2015-00373         |        |                   |        | SEC29-T03S-R29E |
| AMC 431761   | GRANVILLE 078 | 2015-00374         |        |                   |        | SEC29-T03S-R29E |
| AMC 431762   | GRANVILLE 079 | 2015-00375         |        |                   |        | SEC29-T03S-R29E |
| AMC 431763   | GRANVILLE 080 | 2015-00376         |        |                   |        | SEC29-T03S-R29E |
| AMC 431764   | GRANVILLE 081 | 2015-00377         |        |                   |        | SEC20-T03S-R29E |
| AMC 431765   | GRANVILLE 082 | 2015-00378         |        |                   |        | SEC20-T03S-R29E |
| AMC 431766   | GRANVILLE 083 | 2015-00379         |        |                   |        | SEC20-T03S-R29E |
| AMC 431767   | GRANVILLE 084 | 2015-00380         |        |                   |        | SEC20-T03S-R29E |
| AMC 431768   | GRANVILLE 085 | 2015-00381         |        |                   |        | SEC20-T03S-R29E |
| AMC 431769   | GRANVILLE 086 | 2015-00382         |        |                   |        | SEC20-T03S-R29E |
| AMC 431770   | GRANVILLE 087 | 2015-00383         |        |                   |        | SEC20-T03S-R29E |
| AMC 431771   | GRANVILLE 088 | 2015-00384         |        |                   |        | SEC20-T03S-R29E |
| AMC 431772   | GRANVILLE 089 | 2015-00385         |        |                   |        | SEC29-T03S-R29E |
| AMC 431773   | GRANVILLE 090 | 2015-00386         |        |                   |        | SEC29-T03S-R29E |
| AMC 431774   | GRANVILLE 091 | 2015-00387         |        |                   |        | SEC29-T03S-R29E |
| AMC 431775   | GRANVILLE 092 | 2015-00388         |        |                   |        | SEC20-T03S-R29E |
| AMC 431776   | GRANVILLE 093 | 2015-00389         |        |                   |        | SEC20-T03S-R29E |
| AMC 431777   | GRANVILLE 094 | 2015-00390         |        |                   |        | SEC20-T03S-R29E |
| AMC 431778   | GRANVILLE 095 | 2015-00391         |        |                   |        | SEC20-T03S-R29E |
| AMC 431779   | GRANVILLE 096 | 2015-00392         |        |                   |        | SEC20-T03S-R29E |
| AMC 431780   | GRANVILLE 097 | 2015-00393         |        |                   |        | SEC20-T03S-R29E |
| AMC 431781   | GRANVILLE 098 | 2015-00394         |        |                   |        | SEC20-T03S-R29E |
| AMC 431782   | GRANVILLE 099 | 2015-00395         |        |                   |        | SEC20-T03S-R29E |
| AMC 431783   | GRANVILLE 100 | 2015-00396         |        |                   |        | SEC17-T03S-R29E |

RECEIVED  
 JUL 11 10:50  
 ARIZONA  
 STATE OFFICE

# EXHIBIT A

County: Greenlee

State: AZ

Original Recording

Amended Recording

| BLM Serial # | Claim Name    | Recording # | Page # | Recording # | Page # | Location        |
|--------------|---------------|-------------|--------|-------------|--------|-----------------|
| AMC 431784   | GRANVILLE 101 | 2015-00397  |        |             |        | SEC17-T03S-R29E |
| AMC 431785   | GRANVILLE 102 | 2015-00398  |        |             |        | SEC17-T03S-R29E |
| AMC 431786   | GRANVILLE 103 | 2015-00399  |        |             |        | SEC17-T03S-R29E |
| AMC 431787   | GRANVILLE 104 | 2015-00400  |        |             |        | SEC17-T03S-R29E |
| AMC 431788   | GRANVILLE 105 | 2015-00401  |        |             |        | SEC08-T03S-R29E |
| AMC 431789   | GRANVILLE 106 | 2015-00402  |        |             |        | SEC08-T03S-R29E |
| AMC 431790   | GRANVILLE 107 | 2015-00403  |        |             |        | SEC08-T03S-R29E |
| AMC 437298   | GRANVILLE 108 | 2016-00261  |        |             |        | SEC17-T03S-R29E |
| AMC 437299   | GRANVILLE 109 | 2016-00262  |        |             |        | SEC17-T03S-R29E |
| AMC 437300   | GRANVILLE 110 | 2016-00263  |        |             |        | SEC17-T03S-R29E |
| AMC 437301   | GRANVILLE 111 | 2016-00264  |        |             |        | SEC20-T03S-R29E |
| AMC 437302   | GRANVILLE 112 | 2016-00265  |        |             |        | SEC20-T03S-R29E |
| AMC 437303   | GRANVILLE 113 | 2016-00266  |        |             |        | SEC20-T03S-R29E |
| AMC 437304   | GRANVILLE 114 | 2016-00267  |        |             |        | SEC20-T03S-R29E |
| AMC 437305   | GRANVILLE 115 | 2016-00268  |        |             |        | SEC20-T03S-R29E |
| AMC 437306   | GRANVILLE 116 | 2016-00269  |        |             |        | SEC20-T03S-R29E |
| AMC 437307   | GRANVILLE 117 | 2016-00270  |        |             |        | SEC20-T03S-R29E |
| AMC 437308   | GRANVILLE 118 | 2016-00271  |        |             |        | SEC20-T03S-R29E |
| AMC 437309   | GRANVILLE 119 | 2016-00272  |        |             |        | SEC29-T03S-R29E |
| AMC 437310   | GRANVILLE 120 | 2016-00273  |        |             |        | SEC29-T03S-R29E |
| AMC 437319   | GRANVILLE 129 | 2016-00282  |        |             |        | SEC22-T03S-R29E |
| AMC 437320   | GRANVILLE 130 | 2016-00283  |        |             |        | SEC22-T03S-R29E |
| AMC 437325   | GRANVILLE 135 | 2016-00288  |        |             |        | SEC22-T03S-R29E |
| AMC 437326   | GRANVILLE 136 | 2016-00289  |        |             |        | SEC22-T03S-R29E |
| AMC 437329   | GRANVILLE 139 | 2016-00292  |        |             |        | SEC16-T03S-R29E |
| AMC 437330   | GRANVILLE 140 | 2016-00293  |        |             |        | SEC16-T03S-R29E |
| AMC 437331   | GRANVILLE 141 | 2016-00294  |        |             |        | SEC16-T03S-R29E |
| AMC 437338   | GRANVILLE 148 | 2016-00301  |        |             |        | SEC21-T03S-R29E |
| AMC 437343   | GRANVILLE 153 | 2016-00306  |        |             |        | SEC22-T03S-R29E |
| AMC 448353   | GRANVILLE 121 | 2017-01167  |        |             |        | SEC21-T03S-R29E |
| AMC 448354   | GRANVILLE 122 | 2017-01168  |        |             |        | SEC21-T03S-R29E |
| AMC 448355   | GRANVILLE 123 | 2017-01169  |        |             |        | SEC21-T03S-R29E |
| AMC 448356   | GRANVILLE 124 | 2017-01170  |        |             |        | SEC21-T03S-R29E |
| AMC 448357   | GRANVILLE 125 | 2017-01171  |        |             |        | SEC21-T03S-R29E |
| AMC 448358   | GRANVILLE 126 | 2017-01172  |        |             |        | SEC21-T03S-R29E |
| AMC 448359   | GRANVILLE 127 | 2017-01173  |        |             |        | SEC21-T03S-R29E |
| AMC 448360   | GRANVILLE 128 | 2017-01174  |        |             |        | SEC21-T03S-R29E |
| AMC 448361   | GRANVILLE 131 | 2017-01175  |        |             |        | SEC22-T03S-R29E |

Date: 5/8/2018

Page 15

RECEIVED  
 PHOENIX ARIZONA  
 2018 JUN 21 AM 10:50  
 COUNTY CLERK'S OFFICE

## EXHIBIT A

County: Greenlee

State: AZ

| <u>BLM Serial #</u> | <u>Claim Name</u> | <u>Original Recording</u> |               | <u>Amended Recording</u> |               | <u>Location</u> |
|---------------------|-------------------|---------------------------|---------------|--------------------------|---------------|-----------------|
|                     |                   | <u>Recording #</u>        | <u>Page #</u> | <u>Recording #</u>       | <u>Page #</u> |                 |
| AMC 448362          | GRANVILLE 132     | 2017-01176                |               |                          |               | SEC22-T03S-R29E |
| AMC 448363          | GRANVILLE 133     | 2017-01177                |               |                          |               | SEC22-T03S-R29E |
| AMC 448364          | GRANVILLE 134     | 2017-01178                |               |                          |               | SEC22-T03S-R29E |
| AMC 448365          | GRANVILLE 137     | 2017-01179                |               |                          |               | SEC22-T03S-R29E |
| AMC 448366          | GRANVILLE 138     | 2017-01180                |               |                          |               | SEC22-T03S-R29E |
| AMC 448367          | GRANVILLE 142     | 2017-01181                |               |                          |               | SEC21-T03S-R29E |
| AMC 448368          | GRANVILLE 143     | 2017-01182                |               |                          |               | SEC21-T03S-R29E |
| AMC 448369          | GRANVILLE 144     | 2017-01183                |               |                          |               | SEC21-T03S-R29E |
| AMC 448370          | GRANVILLE 145     | 2017-01184                |               |                          |               | SEC21-T03S-R29E |
| AMC 448371          | GRANVILLE 146     | 2017-01185                |               |                          |               | SEC21-T03S-R29E |
| AMC 448372          | GRANVILLE 147     | 2017-01186                |               |                          |               | SEC21-T03S-R29E |
| AMC 448373          | GRANVILLE 149     | 2017-01187                |               |                          |               | SEC21-T03S-R29E |
| AMC 448374          | GRANVILLE 150     | 2017-01188                |               |                          |               | SEC21-T03S-R29E |
| AMC 448375          | GRANVILLE 151     | 2017-01189                |               |                          |               | SEC22-T03S-R29E |
| AMC 448376          | GRANVILLE 152     | 2017-01190                |               |                          |               | SEC22-T03S-R29E |
| AMC 449131          | GG 41             | 2018-00287                |               |                          |               | SEC18-T04S-R29E |
| AMC 449132          | GG 42             | 2018-00288                |               |                          |               | SEC18-T04S-R29E |
| AMC 449133          | GG 43             | 2018-00289                |               |                          |               | SEC18-T04S-R29E |
| AMC 449134          | GG 44             | 2018-00290                |               |                          |               | SEC18-T04S-R29E |
| AMC 449135          | NCV 13            | 2018-00245                |               |                          |               | SEC06-T04S-R29E |
| AMC 449136          | NCV 14            | 2018-00246                |               |                          |               | SEC06-T04S-R29E |
| AMC 449137          | NCV 15            | 2018-00247                |               |                          |               | SEC06-T04S-R29E |
| AMC 449138          | NCV 16            | 2018-00248                |               |                          |               | SEC06-T04S-R29E |
| AMC 449139          | NCV 17            | 2018-00249                |               |                          |               | SEC06-T04S-R29E |
| AMC 449140          | NCV 18            | 2018-00250                |               |                          |               | SEC06-T04S-R29E |
| AMC 449141          | NCV 19            | 2018-00251                |               |                          |               | SEC06-T04S-R29E |
| AMC 449142          | NCV 20            | 2018-00252                |               |                          |               | SEC06-T04S-R29E |
| AMC 449143          | NCV 21            | 2018-00253                |               |                          |               | SEC06-T04S-R29E |
| AMC 449144          | NCV 22            | 2018-00254                |               |                          |               | SEC06-T04S-R29E |
| AMC 449145          | NCV 23            | 2018-00255                |               |                          |               | SEC06-T04S-R29E |
| AMC 449146          | NCV 24            | 2018-00256                |               |                          |               | SEC06-T04S-R29E |
| AMC 449147          | NCV 25            | 2018-00257                |               |                          |               | SEC06-T04S-R29E |
| AMC 449148          | NCV 26            | 2018-00258                |               |                          |               | SEC06-T04S-R29E |
| AMC 449149          | NCV 27            | 2018-00259                |               |                          |               | SEC06-T04S-R29E |
| AMC 449150          | NCV 28            | 2018-00260                |               |                          |               | SEC06-T04S-R29E |
| AMC 449151          | NCV 29            | 2018-00261                |               |                          |               | SEC06-T04S-R29E |
| AMC 449152          | NCV 30            | 2018-00262                |               |                          |               | SEC06-T04S-R29E |
| AMC 449153          | NCV 31            | 2018-00263                |               |                          |               | SEC06-T04S-R29E |

Date: 5/8/2018

Page 16

RECEIVED  
 GREENLEE COUNTY  
 ARIZONA  
 11 AM  
 5/8/2018

# EXHIBIT A

County: Greenlee

State: AZ

| <u>BLM Serial #</u> | <u>Claim Name</u> | <u>Original Recording</u> |               | <u>Amended Recording</u> |               | <u>Location</u> |
|---------------------|-------------------|---------------------------|---------------|--------------------------|---------------|-----------------|
|                     |                   | <u>Recording #</u>        | <u>Page #</u> | <u>Recording #</u>       | <u>Page #</u> |                 |
| AMC 449154          | NCV 32            | 2018-00264                |               |                          |               | SEC06-T04S-R29E |
| AMC 449155          | NCV 33            | 2018-00265                |               |                          |               | SEC06-T04S-R29E |
| AMC 449156          | NCV 34            | 2018-00266                |               |                          |               | SEC06-T04S-R29E |
| AMC 449157          | NCV 35            | 2018-00267                |               |                          |               | SEC06-T04S-R29E |
| AMC 449158          | NCV 36            | 2018-00268                |               |                          |               | SEC06-T04S-R29E |
| AMC 449159          | NCV 37            | 2018-00269                |               |                          |               | SEC06-T04S-R29E |
| AMC 449160          | BC 01             | 2018-00270                |               |                          |               | SEC07-T05S-R29E |
| AMC 449161          | BC 02             | 2018-00271                |               |                          |               | SEC07-T05S-R29E |
| AMC 449162          | BC 03             | 2018-00272                |               |                          |               | SEC07-T05S-R29E |
| AMC 449163          | BC 04             | 2018-00273                |               |                          |               | SEC07-T05S-R29E |
| AMC 449164          | BC 05             | 2018-00274                |               |                          |               | SEC07-T05S-R29E |
| AMC 449165          | BC 06             | 2018-00275                |               |                          |               | SEC07-T05S-R29E |
| AMC 449166          | BC 07             | 2018-00276                |               |                          |               | SEC07-T05S-R29E |
| AMC 449167          | BC 08             | 2018-00277                |               |                          |               | SEC07-T05S-R29E |
| AMC 449168          | BC 09             | 2018-00278                |               |                          |               | SEC07-T05S-R29E |
| AMC 449169          | BC 10             | 2018-00279                |               |                          |               | SEC18-T05S-R29E |
| AMC 449170          | BC 11             | 2018-00280                |               |                          |               | SEC18-T05S-R29E |
| AMC 449171          | BC 12             | 2018-00281                |               |                          |               | SEC18-T05S-R29E |
| AMC 449172          | BH 01             | 2018-00300                |               |                          |               | SEC18-T05S-R29E |
| AMC 449173          | BH 02             | 2018-00301                |               |                          |               | SEC18-T05S-R29E |
| AMC 449174          | BH 03             | 2018-00302                |               |                          |               | SEC18-T05S-R29E |
| AMC 449175          | BH 04             | 2018-00303                |               |                          |               | SEC18-T05S-R29E |
| AMC 449176          | BH 05             | 2018-00304                |               |                          |               | SEC18-T05S-R29E |
| AMC 449177          | BH 06             | 2018-00305                |               |                          |               | SEC18-T05S-R29E |
| AMC 449178          | BH 07             | 2018-00306                |               |                          |               | SEC18-T05S-R29E |
| AMC 449179          | BH 08             | 2018-00307                |               |                          |               | SEC18-T05S-R29E |
| AMC 449180          | BH 09             | 2018-00308                |               |                          |               | SEC19-T05S-R29E |
| AMC 449181          | BH 10             | 2018-00309                |               |                          |               | SEC19-T05S-R29E |
| AMC 449182          | BH 11             | 2018-00310                |               |                          |               | SEC19-T05S-R29E |
| AMC 449183          | ESPI 01           | 2018-00282                |               |                          |               | SEC01-T05S-R28E |
| AMC 449184          | ESPI 02           | 2018-00283                |               |                          |               | SEC01-T05S-R28E |
| AMC 449185          | ESPI 03           | 2018-00284                |               |                          |               | SEC01-T05S-R28E |
| AMC 449186          | ESPI 04           | 2018-00285                |               |                          |               | SEC01-T05S-R28E |
| AMC 449187          | ESPI 05           | 2018-00286                |               |                          |               | SEC01-T05S-R28E |
| AMC 449188          | GB 01             | 2018-00311                |               |                          |               | SEC19-T05S-R29E |
| AMC 449189          | GB 02             | 2018-00312                |               |                          |               | SEC19-T05S-R29E |
| AMC 449190          | GB 03             | 2018-00313                |               |                          |               | SEC19-T05S-R29E |
| AMC 449191          | GB 04             | 2018-00314                |               |                          |               | SEC19-T05S-R29E |

Date: 5/8/2018

Page 17

RECEIVED  
 M 47 STATE OFFICE  
 JUL 13 2018  
 A0355  
 PHOENIX AIRPORT

## EXHIBIT A

County: Greenlee

State: AZ

| BLM Serial # | Claim Name | Original Recording |        | Amended Recording |        | Location        |
|--------------|------------|--------------------|--------|-------------------|--------|-----------------|
|              |            | Recording #        | Page # | Recording #       | Page # |                 |
| AMC 449192   | GB 05      | 2018-00315         |        |                   |        | SEC19-T05S-R29E |
| AMC 449193   | GB 06      | 2018-00316         |        |                   |        | SEC19-T05S-R29E |
| AMC 449194   | GB 07      | 2018-00317         |        |                   |        | SEC19-T05S-R29E |
| AMC 449195   | GB 08      | 2018-00318         |        |                   |        | SEC19-T05S-R29E |
| AMC 449196   | GB 09      | 2018-00319         |        |                   |        | SEC19-T05S-R29E |
| AMC 449197   | GB 10      | 2018-00320         |        |                   |        | SEC19-T05S-R29E |
| AMC 449198   | GB 11      | 2018-00321         |        |                   |        | SEC19-T05S-R29E |
| AMC 449199   | GB 12      | 2018-00322         |        |                   |        | SEC19-T05S-R29E |
| AMC 449200   | GB 13      | 2018-00323         |        |                   |        | SEC19-T05S-R29E |
| AMC 449201   | GB 14      | 2018-00324         |        |                   |        | SEC19-T05S-R29E |
| AMC 449202   | GB 15      | 2018-00325         |        |                   |        | SEC19-T05S-R29E |
| AMC 449203   | GB 16      | 2018-00326         |        |                   |        | SEC20-T05S-R29E |
| AMC 449204   | GB 17      | 2018-00327         |        |                   |        | SEC20-T05S-R29E |
| AMC 449205   | GB 18      | 2018-00328         |        |                   |        | SEC20-T05S-R29E |
| AMC 449206   | GB 19      | 2018-00329         |        |                   |        | SEC20-T05S-R29E |
| AMC 449207   | GB 20      | 2018-00330         |        |                   |        | SEC20-T05S-R29E |
| AMC 449208   | GB 21      | 2018-00331         |        |                   |        | SEC20-T05S-R29E |
| AMC 449209   | GB 22      | 2018-00332         |        |                   |        | SEC20-T05S-R29E |
| AMC 449210   | GB 23      | 2018-00333         |        |                   |        | SEC20-T05S-R29E |
| AMC 449211   | GB 24      | 2018-00334         |        |                   |        | SEC20-T05S-R29E |
| AMC 449212   | GB 25      | 2018-00335         |        |                   |        | SEC20-T05S-R29E |
| AMC 449213   | GB 26      | 2018-00336         |        |                   |        | SEC20-T05S-R29E |
| AMC 449214   | GB 27      | 2018-00337         |        |                   |        | SEC20-T05S-R29E |
| AMC 449215   | GB 28      | 2018-00338         |        |                   |        | SEC20-T05S-R29E |
| AMC 449216   | GB 29      | 2018-00339         |        |                   |        | SEC20-T05S-R29E |
| AMC 449217   | GB 30      | 2018-00340         |        |                   |        | SEC20-T05S-R29E |
| AMC 449218   | GB 31      | 2018-00341         |        |                   |        | SEC20-T05S-R29E |
| AMC 449219   | GB 32      | 2018-00342         |        |                   |        | SEC20-T05S-R29E |
| AMC 449220   | GB 33      | 2018-00343         |        |                   |        | SEC20-T05S-R29E |
| AMC 449221   | GB 34      | 2018-00344         |        |                   |        | SEC20-T05S-R29E |
| AMC 449222   | GB 35      | 2018-00345         |        |                   |        | SEC20-T05S-R29E |
| AMC 449223   | GB 36      | 2018-00346         |        |                   |        | SEC20-T05S-R29E |
| AMC 449224   | GB 37      | 2018-00347         |        |                   |        | SEC20-T05S-R29E |
| AMC 449225   | GB 38      | 2018-00348         |        |                   |        | SEC20-T05S-R29E |
| AMC 449226   | GB 39      | 2018-00349         |        |                   |        | SEC20-T05S-R29E |
| AMC 449227   | GB 40      | 2018-00350         |        |                   |        | SEC20-T05S-R29E |
| AMC 449228   | GB 41      | 2018-00351         |        |                   |        | SEC20-T05S-R29E |
| AMC 449229   | GB 42      | 2018-00352         |        |                   |        | SEC20-T05S-R29E |

RECEIVED  
 JUL 5 10 50 AM '18  
 PHOENIX, ARIZONA

## EXHIBIT A

County: Greenlee

State: AZ

| <u>BLM Serial #</u> | <u>Claim Name</u> | <u>Original Recording</u> |               | <u>Amended Recording</u> |               | <u>Location</u> |
|---------------------|-------------------|---------------------------|---------------|--------------------------|---------------|-----------------|
|                     |                   | <u>Recording #</u>        | <u>Page #</u> | <u>Recording #</u>       | <u>Page #</u> |                 |
| AMC 449230          | GB 43             | 2018-00353                |               |                          |               | SEC21-T05S-R29E |
| AMC 449231          | GB 44             | 2018-00354                |               |                          |               | SEC21-T05S-R29E |
| AMC 449232          | GB 45             | 2018-00355                |               |                          |               | SEC21-T05S-R29E |
| AMC 449233          | GB 46             | 2018-00356                |               |                          |               | SEC21-T05S-R29E |
| AMC 449234          | GB 47             | 2018-00357                |               |                          |               | SEC21-T05S-R29E |
| AMC 449235          | GB 48             | 2018-00358                |               |                          |               | SEC21-T05S-R29E |
| AMC 449236          | GB 49             | 2018-00359                |               |                          |               | SEC21-T05S-R29E |
| AMC 449237          | GB 50             | 2018-00360                |               |                          |               | SEC21-T05S-R29E |
| AMC 449238          | GB 51             | 2018-00361                |               |                          |               | SEC21-T05S-R29E |
| AMC 449239          | GB 52             | 2018-00362                |               |                          |               | SEC21-T05S-R29E |
| AMC 449240          | GB 53             | 2018-00363                |               |                          |               | SEC21-T05S-R29E |
| AMC 449241          | GB 54             | 2018-00364                |               |                          |               | SEC21-T05S-R29E |
| AMC 449242          | GB 55             | 2018-00365                |               |                          |               | SEC21-T05S-R29E |
| AMC 449243          | GB 56             | 2018-00366                |               |                          |               | SEC21-T05S-R29E |
| AMC 449244          | GB 57             | 2018-00367                |               |                          |               | SEC21-T05S-R29E |
| AMC 449245          | GB 58             | 2018-00368                |               |                          |               | SEC21-T05S-R29E |
| AMC 449246          | GB 59             | 2018-00369                |               |                          |               | SEC21-T05S-R29E |
| AMC 449247          | GB 60             | 2018-00370                |               |                          |               | SEC21-T05S-R29E |
| AMC 449248          | GB 61             | 2018-00371                |               |                          |               | SEC21-T05S-R29E |
| AMC 449249          | GB 62             | 2018-00372                |               |                          |               | SEC21-T05S-R29E |
| AMC 449250          | GB 63             | 2018-00373                |               |                          |               | SEC21-T05S-R29E |
| AMC 449251          | GB 64             | 2018-00374                |               |                          |               | SEC21-T05S-R29E |
| AMC 449252          | GB 65             | 2018-00375                |               |                          |               | SEC21-T05S-R29E |
| AMC 449253          | GB 66             | 2018-00376                |               |                          |               | SEC21-T05S-R29E |
| AMC 449254          | GB 67             | 2018-00377                |               |                          |               | SEC21-T05S-R29E |
| AMC 449255          | GB 68             | 2018-00378                |               |                          |               | SEC21-T05S-R29E |
| AMC 449256          | GB 69             | 2018-00379                |               |                          |               | SEC21-T05S-R29E |
| AMC 449257          | GB 70             | 2018-00380                |               |                          |               | SEC21-T05S-R29E |
| AMC 449258          | GB 71             | 2018-00381                |               |                          |               | SEC21-T05S-R29E |
| AMC 449259          | GB 72             | 2018-00382                |               |                          |               | SEC21-T05S-R29E |
| AMC 449260          | GB 73             | 2018-00383                |               |                          |               | SEC21-T05S-R29E |
| AMC 449261          | GB 74             | 2018-00384                |               |                          |               | SEC21-T05S-R29E |
| AMC 449262          | GB 75             | 2018-00385                |               |                          |               | SEC21-T05S-R29E |
| AMC 449263          | GB 76             | 2018-00386                |               |                          |               | SEC18-T05S-R29E |
| AMC 449264          | GB 77             | 2018-00387                |               |                          |               | SEC18-T05S-R29E |
| AMC 449265          | TC 01             | 2018-00291                |               |                          |               | SEC07-T05S-R29E |
| AMC 449266          | TC 02             | 2018-00292                |               |                          |               | SEC07-T05S-R29E |
| AMC 449267          | TC 03             | 2018-00293                |               |                          |               | SEC07-T05S-R29E |

Date: 5/8/2018

Page 19

RECEIVED  
 PHOENIX  
 ARIZONA  
 COUNTY CLERK  
 500 N. GAVELIN  
 PHOENIX, AZ 85003



## EXHIBIT A

County: Greenlee

State: AZ

Original Recording

Amended Recording

| <u>BLM Serial #</u>  | <u>Claim Name</u> | <u>Recording #</u> | <u>Page #</u> | <u>Recording #</u> | <u>Page #</u> | <u>Location</u> |
|----------------------|-------------------|--------------------|---------------|--------------------|---------------|-----------------|
| AMC 449268           | TC 04             | 2018-00294         |               |                    |               | SEC07-T05S-R29E |
| AMC 449269           | TC 05             | 2018-00295         |               |                    |               | SEC07-T05S-R29E |
| AMC 449270           | TC 06             | 2018-00296         |               |                    |               | SEC07-T05S-R29E |
| AMC 449271           | TC 07             | 2018-00297         |               |                    |               | SEC07-T05S-R29E |
| AMC 449272           | TC 08             | 2018-00298         |               |                    |               | SEC07-T05S-R29E |
| AMC 449273           | TC 09             | 2018-00299         |               |                    |               | SEC07-T05S-R29E |
| AMC 85037            | Cuerno            | 4                  | 125           |                    |               | SEC18-T04S-R29E |
| AMC 85040            | Corona No. 3      | 6                  | 460           |                    |               | SEC07-T04S-R29E |
| AMC 85043            | Guadalupe         | 4                  | 255           |                    |               | SEC18-T04S-R29E |
| AMC 85045            | Rattlesnake       | 4                  | 251           |                    |               | SEC18-T04S-R29E |
| <b>No. Of Claims</b> | 732               |                    |               |                    |               |                 |

RECEIVED  
 DIVISION 7 STATE OFFICE  
 2018 JUL 31 A 10:50  
 PHOENIX, ARIZONA

**United States Department of the Interior**  
**Bureau of Land Management**  
 DIV OF LANDS, MINRLS & ENERGY  
 ONE N CENTRAL AVE  
 PHOENIX, AZ 85004 -4427  
 Phone: 602-417-9200

Receipt

No:

4223373

|   |  |
|---|--|
| <b>Transaction #:</b> 4338602   |  |
| <b>Date of Transaction:</b> 07/31/2018  |  |
| CUSTOMER:   |  |
| FREEPORT-MCMORAN COPPER & GOLD<br>333 NORTH CENTRAL AVE<br>PHOENIX, AZ 85004 US |  |

| LINE #        | QTY  | DESCRIPTION   | REMARKS        | UNIT PRICE | TOTAL               |
|---------------|------|---|----------------|------------|---------------------|
| 1             | 1.00 | LOCATABLE MINERALS / MINING CLAIMS-NOT NEW-UNADJUD, ONE AUTH NO. ONLY / MINING CLAIM MONEY RECEIVED<br>CASES: AMC304200/\$113460.00 | 2019 MAINT/732 | - n/a -    | 113460.00           |
| <b>TOTAL:</b> |      |   |                |            | <b>\$113,460.00</b> |

| PAYMENT INFORMATION |           |  |             |            |  |
|---------------------|-----------|--|-------------|------------|--|
| 1                   | AMOUNT:   | 113460.00  | POSTMARKED: | N/A        |  |
|                     | TYPE:     | CHECK  | RECEIVED:   | 07/31/2018 |  |
|                     | CHECK NO: | 0000079540   |             |            |  |
|                     | NAME:     | FREEPORT-MCMORAN COPPER & GOLD<br>333 NORTH CENTRAL AVE<br>PHOENIX AZ 85004 US |             |            |  |

|         |
|---------|
| REMARKS |
|         |

This receipt was generated by the automated BLM Collections and Billing System and is a paper representation of a portion of the official electronic record contained therein.

August 9, 2017

After recording, return to:  
Freeport-McMoRan Inc.  
Attn: C. Loder  
333 North Central Avenue  
Phoenix, AZ 85004

Bureau of Land Management  
Department of the Interior  
One N. Central Avenue  
Phoenix, AZ 85004

2017


|           |        |
|-----------|--------|
| AMC 28250 | 418497 |
| 78672     | 420340 |
| 85037     | 424570 |
| 304200    | 430302 |
| 351177    | 430493 |
| 354306    | 431684 |
| 417410    | 437298 |

**NOTICE OF INTENT TO HOLD MINING CLAIMS AND PAYMENT OF BLM MAINTENANCE FEE**

Re: Payment of Annual Claim Maintenance Fee

Dear Sir or Madam:

This will serve as notice that Freeport Minerals Corporation, whose address for purposes of this filing is Land and Water Department, 333 North Central Ave., Phoenix, Arizona 85004, intends to hold the mining claims and/or mill sites described on Exhibit A attached hereto for the assessment year ending at 12 o'clock, noon, on September 1, 2018 by payment of the annual maintenance fee of \$155 per claim or site. Payment of such amount is made herewith for such assessment year for each of the claims and sites, the name, and BLM serial number with the book and page or index number of recording of the location notice in the official records of Greenlee County, Arizona, of which, is set forth on Exhibit A attached hereto and by this reference incorporated herein.

  
\_\_\_\_\_  
Carolyn Loder for  
Freeport Minerals Corporation

State of Arizona        )  
                                  ) ss.  
County of Maricopa    )


RECEIVED  
BLM & STATE OFFICE  
JUL 11 2017  
PHOENIX, ARIZONA  
JUL 11 - 9 P 2: 16

The foregoing instrument was acknowledged before me on August 9<sup>th</sup>, 2017, by Carolyn Loder, on behalf of Freeport Minerals Corporation.

(Seal)

 **STEPHANIE D. TURTON**  
Notary Public - State of Arizona  
MARICOPA COUNTY  
My Commission Expires Nov. 18, 2019

Stephanie D. Turton  
Notary Public  
My commission expires: 11-18-2019



## EXHIBIT A

County: Greenlee

State: AZ

| BLM Serial # | Claim Name        | Original Recording |        | Amended Recording |        | Location        |
|--------------|-------------------|--------------------|--------|-------------------|--------|-----------------|
|              |                   | Recording #        | Page # | Recording #       | Page # |                 |
| AMC 028250   | Mud Springs 165-A | 94                 | 425    |                   |        | SEC31-T01N-R28E |
| AMC 028251   | Mud Springs 166-A | 94                 | 427    |                   |        | SEC31-T01N-R28E |
| AMC 028252   | Mud Springs 167-A | 94                 | 429    |                   |        | SEC31-T01N-R28E |
| AMC 028253   | Mud Springs 168-A | 94                 | 431    |                   |        | SEC31-T01N-R28E |
| AMC 028254   | Mud Springs 169-A | 94                 | 433    |                   |        | SEC31-T01N-R28E |
| AMC 028255   | Mud Springs 170-A | 94                 | 435    |                   |        | SEC31-T01N-R28E |
| AMC 028256   | Mud Springs 171-A | 94                 | 437    |                   |        | SEC32-T01N-R28E |
| AMC 028257   | Mud Springs 172-A | 94                 | 439    |                   |        | SEC32-T01N-R28E |
| AMC 028258   | Mud Springs 173-A | 94                 | 441    |                   |        | SEC32-T01N-R28E |
| AMC 028259   | Mud Springs 174-A | 94                 | 443    |                   |        | SEC32-T01N-R28E |
| AMC 028260   | Mud Springs 175-A | 94                 | 445    |                   |        | SEC31-T01N-R28E |
| AMC 028261   | Mud Springs 176-A | 94                 | 447    |                   |        | SEC31-T01N-R28E |
| AMC 028262   | Mud Springs 177-A | 94                 | 449    |                   |        | SEC31-T01N-R28E |
| AMC 028263   | Mud Springs 178-A | 94                 | 451    |                   |        | SEC31-T01N-R28E |
| AMC 028264   | Mud Springs 179-A | 94                 | 453    |                   |        | SEC31-T01N-R28E |
| AMC 028265   | Mud Springs 180-A | 94                 | 455    |                   |        | SEC31-T01N-R28E |
| AMC 028266   | Mud Springs 181-A | 94                 | 457    |                   |        | SEC32-T01N-R28E |
| AMC 028267   | Mud Springs 182-A | 94                 | 459    |                   |        | SEC32-T01N-R28E |
| AMC 028268   | Mud Springs 183-A | 94                 | 461    |                   |        | SEC32-T01N-R28E |
| AMC 028269   | Mud Springs 184-A | 94                 | 463    |                   |        | SEC32-T01N-R28E |
| AMC 078739   | Mud Springs 12    | 54                 | 487    | 92                | 603    | SEC31-T01N-R28E |
| AMC 078740   | Mud Springs 13    | 54                 | 488    |                   |        | SEC31-T01N-R28E |
| AMC 078741   | Mud Springs 14    | 54                 | 489    |                   |        | SEC31-T01N-R28E |
| AMC 078742   | Mud Springs 15    | 54                 | 490    |                   |        | SEC31-T01N-R28E |
| AMC 078743   | Mud Springs 16    | 54                 | 491    |                   |        | SEC31-T01N-R28E |
| AMC 078744   | Mud Springs 17    | 54                 | 492    |                   |        | SEC31-T01N-R28E |
| AMC 078745   | Mud Springs 18    | 54                 | 493    | 76                | 815    | SEC31-T01N-R28E |
| AMC 078746   | Mud Springs 19    | 54                 | 494    |                   |        | SEC31-T01N-R28E |
| AMC 078747   | Mud Springs 20    | 54                 | 495    |                   |        | SEC05-T01S-R28E |
| AMC 078748   | Mud Springs 21    | 54                 | 496    |                   |        | SEC05-T01S-R28E |
| AMC 078749   | Mud Springs 22    | 54                 | 497    |                   |        | SEC05-T01S-R28E |
| AMC 078750   | Mud Springs 23    | 54                 | 498    | 109               | 551    | SEC05-T01S-R28E |
| AMC 078751   | Mud Springs 24    | 54                 | 499    |                   |        | SEC05-T01S-R28E |
| AMC 078752   | Mud Springs 25    | 54                 | 500    |                   |        | SEC04-T01S-R28E |
| AMC 078753   | Mud Springs 26    | 54                 | 501    |                   |        | SEC04-T01S-R28E |
| AMC 078754   | Mud Springs 27    | 54                 | 502    |                   |        | SEC05-T01S-R28E |
| AMC 078755   | Mud Springs 28    | 54                 | 503    |                   |        | SEC05-T01S-R28E |
| AMC 078756   | Mud Springs 29    | 54                 | 504    | 109               | 550    | SEC05-T01S-R28E |

Date: 2/15/2017

RECEIVED  
 MINERAL RIGHTS  
 DIVISION  
 FEB 15 2017

## EXHIBIT A

County: Greenlee

State: AZ

| <u>BLM Serial #</u> | <u>Claim Name</u> | <u>Original Recording</u> |               | <u>Amended Recording</u> |               | <u>Location</u> |
|---------------------|-------------------|---------------------------|---------------|--------------------------|---------------|-----------------|
|                     |                   | <u>Recording #</u>        | <u>Page #</u> | <u>Recording #</u>       | <u>Page #</u> |                 |
| AMC 078757          | Mud Springs 30    | 54                        | 505           | 109                      | 549           | SEC05-T01S-R28E |
| AMC 078758          | Mud Springs 31    | 54                        | 506           |                          |               | SEC05-T01S-R28E |
| AMC 078759          | Mud Springs 32    | 54                        | 507           |                          |               | SEC05-T01S-R28E |
| AMC 078760          | Mud Springs 33    | 54                        | 508           |                          |               | SEC04-T01S-R28E |
| AMC 078761          | Mud Springs 34    | 54                        | 509           |                          |               | SEC04-T01S-R28E |
| AMC 078762          | Mud Springs 35    | 54                        | 510           |                          |               | SEC04-T01S-R28E |
| AMC 078763          | Mud Springs 36    | 54                        | 511           |                          |               | SEC04-T01S-R28E |
| AMC 078764          | Mud Springs 37    | 54                        | 512           |                          |               | SEC05-T01S-R28E |
| AMC 078765          | Mud Springs 38    | 54                        | 513           |                          |               | SEC05-T01S-R28E |
| AMC 078766          | Mud Springs 39    | 54                        | 514           |                          |               | SEC05-T01S-R28E |
| AMC 078767          | Mud Springs 40    | 54                        | 515           |                          |               | SEC05-T01S-R28E |
| AMC 078768          | Mud Springs 41    | 54                        | 516           |                          |               | SEC05-T01S-R28E |
| AMC 078769          | Mud Springs 42    | 54                        | 517           |                          |               | SEC05-T01S-R28E |
| AMC 078770          | Mud Springs 43    | 54                        | 518           |                          |               | SEC04-T01S-R28E |
| AMC 078771          | Mud Springs 44    | 54                        | 519           |                          |               | SEC04-T01S-R28E |
| AMC 078772          | Mud Springs 45    | 54                        | 520           |                          |               | SEC04-T01S-R28E |
| AMC 078773          | Mud Springs 46    | 54                        | 521           |                          |               | SEC04-T01S-R28E |
| AMC 078774          | Mud Springs 47    | 54                        | 522           |                          |               | SEC05-T01S-R28E |
| AMC 078775          | Mud Springs 48    | 54                        | 523           |                          |               | SEC05-T01S-R28E |
| AMC 078776          | Mud Springs 49    | 54                        | 524           |                          |               | SEC05-T01S-R28E |
| AMC 078777          | Mud Springs 50    | 54                        | 525           |                          |               | SEC05-T01S-R28E |
| AMC 078778          | Mud Springs 51    | 54                        | 526           |                          |               | SEC04-T01S-R28E |
| AMC 078779          | Mud Springs 52    | 54                        | 527           |                          |               | SEC04-T01S-R28E |
| AMC 078780          | Mud Springs 53    | 54                        | 528           |                          |               | SEC04-T01S-R28E |
| AMC 078781          | Mud Springs 54    | 54                        | 529           |                          |               | SEC04-T01S-R28E |
| AMC 078782          | Mud Springs 55    | 54                        | 530           |                          |               | SEC08-T01S-R28E |
| AMC 078783          | Mud Springs 56    | 54                        | 531           |                          |               | SEC08-T01S-R28E |
| AMC 078784          | Mud Springs 57    | 54                        | 532           |                          |               | SEC08-T01S-R28E |
| AMC 078785          | Mud Springs 58    | 54                        | 533           |                          |               | SEC08-T01S-R28E |
| AMC 078786          | Mud Springs 59    | 54                        | 534           |                          |               | SEC09-T01S-R28E |
| AMC 078787          | Mud Springs 60    | 54                        | 535           |                          |               | SEC09-T01S-R28E |
| AMC 078788          | Mud Springs 61    | 54                        | 536           |                          |               | SEC09-T01S-R28E |
| AMC 078789          | Mud Springs 62    | 54                        | 537           |                          |               | SEC09-T01S-R28E |
| AMC 078790          | Mud Springs 63    | 54                        | 538           |                          |               | SEC08-T01S-R28E |
| AMC 078791          | Mud Springs 64    | 54                        | 539           |                          |               | SEC08-T01S-R28E |
| AMC 078792          | Mud Springs 65    | 54                        | 540           |                          |               | SEC08-T01S-R28E |
| AMC 078793          | Mud Springs 66    | 54                        | 541           |                          |               | SEC08-T01S-R28E |
| AMC 078794          | Mud Springs 67    | 54                        | 542           |                          |               | SEC09-T01S-R28E |

Date: 2/15/2017

ORIGINAL STATE RECEIVED  
 FEB 15 2017  
 CLERK OF SUPERIOR COURT  
 GREENLEE COUNTY, ARIZONA

## EXHIBIT A

County: Greenlee

State: AZ

| <u>BLM Serial #</u> | <u>Claim Name</u> | <u>Original Recording</u> |               | <u>Amended Recording</u> |               | <u>Location</u> |
|---------------------|-------------------|---------------------------|---------------|--------------------------|---------------|-----------------|
|                     |                   | <u>Recording #</u>        | <u>Page #</u> | <u>Recording #</u>       | <u>Page #</u> |                 |
| AMC 078795          | Mud Springs 68    | 54                        | 543           |                          |               | SEC09-T01S-R28E |
| AMC 078796          | Mud Springs 69    | 54                        | 544           |                          |               | SEC09-T01S-R28E |
| AMC 078797          | Mud Springs 70    | 54                        | 545           |                          |               | SEC09-T01S-R28E |
| AMC 078798          | Mud Springs 71    | 54                        | 546           |                          |               | SEC08-T01S-R28E |
| AMC 078799          | Mud Springs 72    | 54                        | 547           |                          |               | SEC08-T01S-R28E |
| AMC 078800          | Mud Springs 73    | 54                        | 548           |                          |               | SEC08-T01S-R28E |
| AMC 078801          | Mud Springs 74    | 54                        | 549           |                          |               | SEC08-T01S-R28E |
| AMC 078802          | Mud Springs 75    | 54                        | 550           |                          |               | SEC09-T01S-R28E |
| AMC 078803          | Mud Springs 76    | 54                        | 551           |                          |               | SEC09-T01S-R28E |
| AMC 078804          | Mud Springs 77    | 54                        | 552           |                          |               | SEC09-T01S-R28E |
| AMC 078805          | Mud Springs 78    | 54                        | 553           |                          |               | SEC09-T01S-R28E |
| AMC 078806          | Mud Springs 79    | 54                        | 554           |                          |               | SEC09-T01S-R28E |
| AMC 078807          | Mud Springs 80    | 54                        | 555           |                          |               | SEC09-T01S-R28E |
| AMC 078808          | Mud Springs 81    | 54                        | 556           |                          |               | SEC09-T01S-R28E |
| AMC 078809          | Mud Springs 82    | 54                        | 557           |                          |               | SEC09-T01S-R28E |
| AMC 078810          | Mud Springs 83    | 54                        | 558           |                          |               | SEC08-T01S-R28E |
| AMC 078811          | Mud Springs 84    | 54                        | 559           |                          |               | SEC08-T01S-R28E |
| AMC 078812          | Mud Springs 85    | 54                        | 560           |                          |               | SEC08-T01S-R28E |
| AMC 078813          | Mud Springs 86    | 54                        | 561           |                          |               | SEC09-T01S-R28E |
| AMC 078814          | Mud Springs 87    | 54                        | 562           |                          |               | SEC09-T01S-R28E |
| AMC 078815          | Mud Springs 88    | 54                        | 563           |                          |               | SEC09-T01S-R28E |
| AMC 078816          | Mud Springs 89    | 54                        | 564           |                          |               | SEC09-T01S-R28E |
| AMC 078817          | Mud Springs 90    | 54                        | 565           |                          |               | SEC09-T01S-R28E |
| AMC 078818          | Mud Springs 91    | 54                        | 566           |                          |               | SEC09-T01S-R28E |
| AMC 078819          | Mud Springs 92    | 54                        | 567           |                          |               | SEC09-T01S-R28E |
| AMC 078820          | Mud Springs 93    | 54                        | 568           |                          |               | SEC09-T01S-R28E |
| AMC 078821          | Mud Springs 94    | 54                        | 569           |                          |               | SEC17-T01S-R28E |
| AMC 078822          | Mud Springs 95    | 54                        | 570           |                          |               | SEC17-T01S-R28E |
| AMC 078823          | Mud Springs 96    | 54                        | 571           |                          |               | SEC16-T01S-R28E |
| AMC 078824          | Mud Springs 97    | 54                        | 572           |                          |               | SEC16-T01S-R28E |
| AMC 078825          | Mud Springs 98    | 54                        | 573           |                          |               | SEC16-T01S-R28E |
| AMC 078826          | Mud Springs 99    | 54                        | 574           |                          |               | SEC16-T01S-R28E |
| AMC 078827          | Mud Springs 100   | 54                        | 575           |                          |               | SEC16-T01S-R28E |
| AMC 078828          | Mud Springs 101   | 54                        | 576           |                          |               | SEC16-T01S-R28E |
| AMC 078829          | Mud Springs 102   | 54                        | 577           |                          |               | SEC16-T01S-R28E |
| AMC 078830          | Mud Springs 103   | 54                        | 578           |                          |               | SEC16-T01S-R28E |
| AMC 078831          | Mud Springs 104   | 54                        | 579           |                          |               | SEC17-T01S-R28E |
| AMC 078832          | Mud Springs 105   | 54                        | 580           |                          |               | SEC17-T01S-R28E |

Date: 2/15/2017

## EXHIBIT A

County: Greenlee

State: AZ

| <u>BLM Serial #</u> | <u>Claim Name</u> | <u>Original Recording</u> |               | <u>Amended Recording</u> |               | <u>Location</u> |
|---------------------|-------------------|---------------------------|---------------|--------------------------|---------------|-----------------|
|                     |                   | <u>Recording #</u>        | <u>Page #</u> | <u>Recording #</u>       | <u>Page #</u> |                 |
| AMC 078833          | Mud Springs 106   | 54                        | 581           |                          |               | SEC17-T01S-R28E |
| AMC 078834          | Mud Springs 107   | 54                        | 582           |                          |               | SEC17-T01S-R28E |
| AMC 078835          | Mud Springs 108   | 54                        | 583           |                          |               | SEC16-T01S-R28E |
| AMC 078836          | Mud Springs 109   | 54                        | 584           |                          |               | SEC16-T01S-R28E |
| AMC 078837          | Mud Springs 110   | 54                        | 585           |                          |               | SEC16-T01S-R28E |
| AMC 078838          | Mud Springs 111   | 54                        | 586           |                          |               | SEC16-T01S-R28E |
| AMC 078839          | Mud Springs 112   | 54                        | 587           |                          |               | SEC16-T01S-R28E |
| AMC 078840          | Mud Springs 113   | 54                        | 588           |                          |               | SEC16-T01S-R28E |
| AMC 078841          | Mud Springs 114   | 54                        | 589           |                          |               | SEC16-T01S-R28E |
| AMC 078842          | Mud Springs 115   | 54                        | 590           |                          |               | SEC16-T01S-R28E |
| AMC 078843          | Mud Springs 116   | 54                        | 591           |                          |               | SEC17-T01S-R28E |
| AMC 078844          | Mud Springs 117   | 54                        | 592           |                          |               | SEC17-T01S-R28E |
| AMC 078845          | Mud Springs 118   | 54                        | 593           |                          |               | SEC17-T01S-R28E |
| AMC 078846          | Mud Springs 119   | 54                        | 594           |                          |               | SEC17-T01S-R28E |
| AMC 078847          | Mud Springs 120   | 54                        | 595           |                          |               | SEC16-T01S-R28E |
| AMC 078848          | Mud Springs 121   | 54                        | 596           |                          |               | SEC16-T01S-R28E |
| AMC 078849          | Mud Springs 122   | 54                        | 597           |                          |               | SEC16-T01S-R28E |
| AMC 078850          | Mud Springs 123   | 54                        | 598           |                          |               | SEC16-T01S-R28E |
| AMC 078851          | Mud Springs 124   | 54                        | 599           |                          |               | SEC16-T01S-R28E |
| AMC 078852          | Mud Springs 125   | 55                        | 01            |                          |               | SEC16-T01S-R28E |
| AMC 078853          | Mud Springs 126   | 55                        | 02            |                          |               | SEC16-T01S-R28E |
| AMC 078854          | Mud Springs 127   | 55                        | 03            |                          |               | SEC16-T01S-R28E |
| AMC 078855          | Mud Springs 128   | 55                        | 04            |                          |               | SEC17-T01S-R28E |
| AMC 078856          | Mud Springs 129   | 55                        | 05            |                          |               | SEC17-T01S-R28E |
| AMC 078857          | Mud Springs 130   | 55                        | 06            |                          |               | SEC17-T01S-R28E |
| AMC 078858          | Mud Springs 131   | 55                        | 07            |                          |               | SEC17-T01S-R28E |
| AMC 078859          | Mud Springs 132   | 55                        | 08            |                          |               | SEC16-T01S-R28E |
| AMC 078860          | Mud Springs 133   | 55                        | 09            |                          |               | SEC16-T01S-R28E |
| AMC 078861          | Mud Springs 134   | 55                        | 10            |                          |               | SEC16-T01S-R28E |
| AMC 078862          | Mud Springs 135   | 55                        | 11            |                          |               | SEC16-T01S-R28E |
| AMC 078863          | Mud Springs 136-A | 55                        | 12            | 170                      | 465           | SEC16-T01S-R28E |
| AMC 078864          | Mud Springs 137   | 55                        | 13            |                          |               | SEC16-T01S-R28E |
| AMC 078865          | Mud Springs 138   | 55                        | 14            |                          |               | SEC16-T01S-R28E |
| AMC 078866          | Mud Springs 139   | 55                        | 15            |                          |               | SEC16-T01S-R28E |
| AMC 078867          | Mud Springs 140   | 55                        | 16            |                          |               | SEC16-T01S-R28E |
| AMC 078868          | Mud Springs 141   | 55                        | 17            |                          |               | SEC20-T01S-R28E |
| AMC 078869          | Mud Springs 142   | 55                        | 18            |                          |               | SEC20-T01S-R28E |
| AMC 078870          | Mud Springs 143   | 55                        | 19            |                          |               | SEC21-T01S-R28E |

Date: 2/15/2017

## EXHIBIT A

County: Greenlee

State: AZ

| <u>BLM Serial #</u>  | <u>Claim Name</u> | <u>Original Recording</u> |               | <u>Amended Recording</u> |               | <u>Location</u> |
|----------------------|-------------------|---------------------------|---------------|--------------------------|---------------|-----------------|
|                      |                   | <u>Recording #</u>        | <u>Page #</u> | <u>Recording #</u>       | <u>Page #</u> |                 |
| AMC 078871           | Mud Springs 144   | 55                        | 20            |                          |               | SEC21-T01S-R28E |
| AMC 078872           | Mud Springs 145   | 55                        | 21            |                          |               | SEC21-T01S-R28E |
| AMC 078873           | Mud Springs 146   | 55                        | 22            |                          |               | SEC21-T01S-R28E |
| AMC 078874           | Mud Springs 147-A | 55                        | 23            | 170                      | 467           | SEC21-T01S-R28E |
| AMC 078875           | Mud Springs 148   | 55                        | 24            |                          |               | SEC21-T01S-R28E |
| AMC 078876           | Mud Springs 149   | 55                        | 25            |                          |               | SEC21-T01S-R28E |
| AMC 078877           | Mud Springs 150   | 55                        | 26            |                          |               | SEC21-T01S-R28E |
| AMC 078878           | Mud Springs 151   | 55                        | 27            |                          |               | SEC20-T01S-R28E |
| AMC 078879           | Mud Springs 152   | 55                        | 28            |                          |               | SEC20-T01S-R28E |
| AMC 078880           | Mud Springs 153   | 65                        | 627           |                          |               | SEC31-T01N-R28E |
| AMC 078881           | Mud Springs 154   | 65                        | 628           |                          |               | SEC31-T01N-R28E |
| AMC 078882           | Mud Springs 155   | 65                        | 629           |                          |               | SEC31-T01N-R28E |
| AMC 078883           | Mud Springs 156   | 65                        | 630           |                          |               | SEC31-T01N-R28E |
| AMC 078884           | Mud Springs 157   | 65                        | 631           |                          |               | SEC32-T01N-R28E |
| AMC 078885           | Mud Springs 158   | 65                        | 632           |                          |               | SEC32-T01N-R28E |
| AMC 078886           | Mud Springs 159   | 65                        | 633           |                          |               | SEC32-T01N-R28E |
| AMC 078887           | Mud Springs 160   | 65                        | 634           |                          |               | SEC32-T01N-R28E |
| AMC 078888           | Mud Springs 161   | 65                        | 635           |                          |               | SEC32-T01N-R28E |
| AMC 078889           | Mud Springs 162   | 65                        | 636           |                          |               | SEC32-T01N-R28E |
| AMC 078890           | Mud Springs 163   | 65                        | 637           |                          |               | SEC32-T01N-R28E |
| AMC 078891           | Mud Springs 164   | 65                        | 638           |                          |               | SEC32-T01N-R28E |
| AMC 078896           | Mud Springs No. 5 | 54                        | 485           |                          |               | SEC33-T01N-R28E |
| AMC 078897           | Mud Springs No. 6 | 54                        | 486           |                          |               | SEC34-T01N-R28E |
| AMC 078899           | Bee Canyon No. 1  | 76                        | 817           |                          |               | SEC22-T01S-R28E |
| AMC 078900           | Bee Canyon No. 2  | 76                        | 818           |                          |               | SEC27-T01S-R28E |
| AMC 078901           | Bee Canyon No. 3  | 76                        | 819           |                          |               | SEC28-T01S-R28E |
| AMC 351177           | JM-O              | 234                       | 76            |                          |               | SEC35-T01S-R30E |
| AMC 351178           | JM-B              | 234                       | 91            |                          |               | SEC12-T02S-R29E |
| AMC 351179           | JM-D              | 234                       | 88            |                          |               | SEC07-T02S-R30E |
| AMC 351180           | JM-H              | 234                       | 85            |                          |               | SEC08-T02S-R30E |
| AMC 351181           | JM-J              | 234                       | 82            |                          |               | SEC08-T02S-R30E |
| AMC 351182           | JM-M              | 234                       | 79            |                          |               | SEC34-T01S-R30E |
| <b>No. Of Claims</b> | 184               |                           |               |                          |               |                 |

RECEIVED  
 COUNTY CLERK  
 GREENLEE COUNTY  
 STATE OF ARIZONA





## EXHIBIT A

County: Greenlee

State: AZ

| <u>BLM Serial #</u> | <u>Claim Name</u> | <u>Original Recording</u> |               | <u>Amended Recording</u> |               | <u>Location</u> |
|---------------------|-------------------|---------------------------|---------------|--------------------------|---------------|-----------------|
|                     |                   | <u>Recording #</u>        | <u>Page #</u> | <u>Recording #</u>       | <u>Page #</u> |                 |
| AMC 304200          | Bear Canyon No. 1 | 170                       | 469           |                          |               | SEC21-T01S-R28E |
| AMC 354306          | NE 1              | 251                       | 1             |                          |               | SEC25-T03S-R29E |
| AMC 354307          | NE 2              | 251                       | 4             |                          |               | SEC25-T03S-R29E |
| AMC 354308          | NE 3              | 251                       | 7             |                          |               | SEC25-T03S-R29E |
| AMC 354309          | NE 4              | 251                       | 10            |                          |               | SEC25-T03S-R29E |
| AMC 354310          | NE 5              | 251                       | 13            |                          |               | SEC25-T03S-R29E |
| AMC 354311          | NE 6              | 251                       | 16            |                          |               | SEC25-T03S-R29E |
| AMC 354312          | NE 7              | 251                       | 19            |                          |               | SEC25-T03S-R29E |
| AMC 354313          | NE 8              | 251                       | 22            |                          |               | SEC25-T03S-R29E |
| AMC 354314          | NE 9              | 251                       | 25            |                          |               | SEC25-T03S-R29E |
| AMC 354315          | NE 10             | 251                       | 28            |                          |               | SEC25-T03S-R29E |
| AMC 354316          | NE 11             | 251                       | 31            |                          |               | SEC36-T03S-R29E |
| AMC 354317          | NE 12             | 251                       | 34            |                          |               | SEC36-T03S-R29E |
| AMC 354318          | NE 13             | 251                       | 37            |                          |               | SEC36-T03S-R29E |
| AMC 354319          | NE 14             | 251                       | 40            |                          |               | SEC36-T03S-R29E |
| AMC 354320          | NE 15             | 251                       | 43            |                          |               | SEC25-T03S-R29E |
| AMC 354321          | NE 16             | 251                       | 46            |                          |               | SEC25-T03S-R29E |
| AMC 354322          | NE 17             | 251                       | 49            |                          |               | SEC25-T03S-R29E |
| AMC 354323          | NE 18             | 251                       | 52            |                          |               | SEC25-T03S-R29E |
| AMC 354324          | NE 19             | 251                       | 55            |                          |               | SEC25-T03S-R29E |
| AMC 354325          | NE 20             | 251                       | 58            |                          |               | SEC25-T03S-R29E |
| AMC 354326          | NE 21             | 251                       | 61            |                          |               | SEC25-T03S-R29E |
| AMC 354327          | NE 22             | 251                       | 64            |                          |               | SEC25-T03S-R29E |
| AMC 354328          | NE 23             | 251                       | 67            |                          |               | SEC25-T03S-R29E |
| AMC 354329          | NE 24             | 251                       | 70            |                          |               | SEC25-T03S-R29E |
| AMC 354330          | NE 25             | 251                       | 73            |                          |               | SEC36-T03S-R29E |
| AMC 354331          | NE 26             | 251                       | 76            |                          |               | SEC31-T03S-R30E |
| AMC 354332          | NE 27             | 251                       | 79            |                          |               | SEC31-T03S-R30E |
| AMC 354333          | NE 28             | 251                       | 82            |                          |               | SEC31-T03S-R30E |
| AMC 354334          | NE 29             | 251                       | 85            |                          |               | SEC31-T03S-R30E |
| AMC 354335          | NE 30             | 251                       | 88            |                          |               | SEC30-T03S-R30E |
| AMC 354336          | NE 31             | 251                       | 91            |                          |               | SEC30-T03S-R30E |
| AMC 354337          | NE 32             | 251                       | 94            |                          |               | SEC30-T03S-R30E |
| AMC 354338          | NE 33             | 251                       | 97            |                          |               | SEC30-T03S-R30E |
| AMC 354339          | NE 34             | 251                       | 100           |                          |               | SEC30-T03S-R30E |
| AMC 354340          | NE 35             | 251                       | 103           |                          |               | SEC30-T03S-R30E |
| AMC 354341          | NE 36             | 251                       | 106           |                          |               | SEC30-T03S-R30E |
| AMC 354342          | NE 37             | 251                       | 109           |                          |               | SEC30-T03S-R30E |

Date: 6/14/2017

RECEIVED  
 DEPT. OF THE INTERIOR  
 BUREAU OF LAND MANAGEMENT  
 PHOENIX, ARIZONA

## EXHIBIT A

County: Greenlee

State: AZ

| <u>BLM Serial #</u> | <u>Claim Name</u> | <u>Original Recording</u> |               | <u>Amended Recording</u> |               | <u>Location</u> |
|---------------------|-------------------|---------------------------|---------------|--------------------------|---------------|-----------------|
|                     |                   | <u>Recording #</u>        | <u>Page #</u> | <u>Recording #</u>       | <u>Page #</u> |                 |
| AMC 354343          | NE 38             | 251                       | 112           |                          |               | SEC30-T03S-R30E |
| AMC 354344          | NE 39             | 251                       | 115           |                          |               | SEC30-T03S-R30E |
| AMC 354345          | NE 40             | 251                       | 118           |                          |               | SEC31-T03S-R30E |
| AMC 354346          | NE 41             | 251                       | 121           |                          |               | SEC31-T03S-R30E |
| AMC 354347          | NE 42             | 251                       | 124           |                          |               | SEC31-T03S-R30E |
| AMC 354348          | NE 43             | 251                       | 127           |                          |               | SEC31-T03S-R30E |
| AMC 354349          | NE 44             | 251                       | 130           |                          |               | SEC31-T03S-R30E |
| AMC 354350          | NE 45             | 251                       | 133           |                          |               | SEC31-T03S-R30E |
| AMC 354351          | NE 46             | 251                       | 136           |                          |               | SEC31-T03S-R30E |
| AMC 354352          | NE 47             | 251                       | 139           |                          |               | SEC31-T03S-R30E |
| AMC 354353          | NE 48             | 251                       | 142           |                          |               | SEC31-T03S-R30E |
| AMC 354354          | NE 49             | 251                       | 145           |                          |               | SEC31-T03S-R30E |
| AMC 354355          | NCV 1             | 251                       | 148           |                          |               | SEC01-T04S-R28E |
| AMC 354356          | NCV 2             | 251                       | 151           |                          |               | SEC01-T04S-R28E |
| AMC 354357          | NCV 3             | 251                       | 154           |                          |               | SEC01-T04S-R28E |
| AMC 354358          | NCV 4             | 251                       | 157           |                          |               | SEC01-T04S-R28E |
| AMC 354359          | NCV 5             | 251                       | 160           |                          |               | SEC01-T04S-R28E |
| AMC 354360          | NCV 6             | 251                       | 163           |                          |               | SEC06-T04S-R29E |
| AMC 354361          | NCV 7             | 251                       | 166           |                          |               | SEC06-T04S-R29E |
| AMC 354362          | NCV 8             | 251                       | 169           |                          |               | SEC06-T04S-R29E |
| AMC 354363          | NCV 9             | 251                       | 172           |                          |               | SEC06-T04S-R29E |
| AMC 354364          | NCV 10            | 251                       | 175           |                          |               | SEC06-T04S-R29E |
| AMC 354365          | NCV 11            | 251                       | 178           |                          |               | SEC06-T04S-R29E |
| AMC 354366          | NCV 12            | 251                       | 181           |                          |               | SEC06-T04S-R29E |
| AMC 354367          | SUN 1             | 251                       | 184           |                          |               | SEC29-T03S-R29E |
| AMC 354368          | SUN 2             | 251                       | 187           |                          |               | SEC29-T03S-R29E |
| AMC 354369          | SUN 3             | 251                       | 190           |                          |               | SEC29-T03S-R29E |
| AMC 354370          | SUN 4             | 251                       | 193           |                          |               | SEC29-T03S-R29E |
| AMC 354371          | SUN 5             | 251                       | 196           |                          |               | SEC29-T03S-R29E |
| AMC 354372          | SUN 6             | 251                       | 199           |                          |               | SEC29-T03S-R29E |
| AMC 354373          | SUN 7             | 251                       | 202           |                          |               | SEC29-T03S-R29E |
| AMC 354374          | SUN 8             | 251                       | 205           |                          |               | SEC29-T03S-R29E |
| AMC 354375          | SUN 9             | 251                       | 208           |                          |               | SEC29-T03S-R29E |
| AMC 354376          | SUN 10            | 251                       | 211           |                          |               | SEC29-T03S-R29E |
| AMC 354377          | SUN 11            | 251                       | 214           |                          |               | SEC30-T03S-R29E |
| AMC 354378          | SUN 12            | 251                       | 217           |                          |               | SEC29-T03S-R29E |
| AMC 354379          | SUN 13            | 251                       | 220           |                          |               | SEC29-T03S-R29E |
| AMC 354380          | SUN 14            | 251                       | 223           |                          |               | SEC29-T03S-R29E |

Date: 6/14/2017

RECEIVED  
 BLM AZ STATE OFFICE  
 JUN 14 2017 10:21 AM

## EXHIBIT A

County: Greenlee

State: AZ

| <u>BLM Serial #</u> | <u>Claim Name</u> | <u>Original Recording</u> |               | <u>Amended Recording</u> |               | <u>Location</u> |
|---------------------|-------------------|---------------------------|---------------|--------------------------|---------------|-----------------|
|                     |                   | <u>Recording #</u>        | <u>Page #</u> | <u>Recording #</u>       | <u>Page #</u> |                 |
| AMC 354381          | SUN 15            | 251                       | 226           |                          |               | SEC29-T03S-R29E |
| AMC 354382          | SUN 16            | 251                       | 229           |                          |               | SEC29-T03S-R29E |
| AMC 354383          | SUN 17            | 251                       | 232           |                          |               | SEC29-T03S-R29E |
| AMC 354384          | SUN 18            | 251                       | 235           |                          |               | SEC29-T03S-R29E |
| AMC 354385          | SUN 19            | 251                       | 238           |                          |               | SEC29-T03S-R29E |
| AMC 354386          | SUN 20            | 251                       | 241           |                          |               | SEC29-T03S-R29E |
| AMC 354387          | SUN 21            | 251                       | 244           |                          |               | SEC29-T03S-R29E |
| AMC 354388          | SUN 22            | 251                       | 247           |                          |               | SEC29-T03S-R29E |
| AMC 354389          | SUN 23            | 251                       | 250           |                          |               | SEC29-T03S-R29E |
| AMC 354390          | SUN 24            | 251                       | 253           |                          |               | SEC29-T03S-R29E |
| AMC 354391          | SUN 25            | 251                       | 256           |                          |               | SEC29-T03S-R29E |
| AMC 354392          | SUN 26            | 251                       | 259           |                          |               | SEC29-T03S-R29E |
| AMC 354393          | GG 1              | 251                       | 262           |                          |               | SEC13-T04S-R29E |
| AMC 354394          | GG 2              | 251                       | 265           |                          |               | SEC24-T04S-R28E |
| AMC 354395          | GG 3              | 251                       | 268           |                          |               | SEC24-T04S-R28E |
| AMC 354396          | GG 4              | 251                       | 271           |                          |               | SEC24-T04S-R28E |
| AMC 354397          | GG 5              | 251                       | 274           |                          |               | SEC24-T04S-R28E |
| AMC 354398          | GG 6              | 251                       | 277           |                          |               | SEC24-T04S-R28E |
| AMC 354399          | GG 7              | 251                       | 280           |                          |               | SEC24-T04S-R28E |
| AMC 354400          | GG 8              | 251                       | 283           |                          |               | SEC18-T04S-R29E |
| AMC 354401          | GG 9              | 251                       | 286           |                          |               | SEC18-T04S-R29E |
| AMC 354402          | GG 10             | 251                       | 289           |                          |               | SEC19-T04S-R29E |
| AMC 354403          | GG 11             | 251                       | 292           |                          |               | SEC19-T04S-R29E |
| AMC 354404          | GG 12             | 251                       | 295           |                          |               | SEC19-T04S-R29E |
| AMC 354405          | GG 13             | 251                       | 298           |                          |               | SEC19-T04S-R29E |
| AMC 354406          | GG 14             | 251                       | 301           |                          |               | SEC19-T04S-R29E |
| AMC 354407          | GG 15             | 251                       | 304           |                          |               | SEC19-T04S-R29E |
| AMC 354408          | GG 16             | 251                       | 307           |                          |               | SEC19-T04S-R29E |
| AMC 354409          | GG 17             | 251                       | 310           |                          |               | SEC19-T04S-R29E |
| AMC 354410          | GG 18             | 251                       | 313           |                          |               | SEC19-T04S-R29E |
| AMC 354411          | GG 19             | 251                       | 316           |                          |               | SEC19-T04S-R29E |
| AMC 354412          | GG 20             | 251                       | 319           |                          |               | SEC19-T04S-R29E |
| AMC 354413          | GG 21             | 251                       | 322           |                          |               | SEC19-T04S-R29E |
| AMC 354414          | GG 22             | 251                       | 325           |                          |               | SEC19-T04S-R29E |
| AMC 354415          | GG 23             | 251                       | 328           |                          |               | SEC19-T04S-R29E |
| AMC 354416          | GG 24             | 251                       | 331           |                          |               | SEC19-T04S-R29E |
| AMC 354417          | GG 25             | 251                       | 334           |                          |               | SEC19-T04S-R29E |
| AMC 354418          | GG 26             | 251                       | 337           |                          |               | SEC19-T04S-R29E |

Date: 6/14/2017

RECEIVED  
 PLM AZ STATE OFFICE  
 6/14/2017 10:21 AM

## EXHIBIT A

County: Greenlee

State: AZ

| <u>BLM Serial #</u> | <u>Claim Name</u> | <u>Original Recording</u> |               | <u>Amended Recording</u> |               | <u>Location</u> |
|---------------------|-------------------|---------------------------|---------------|--------------------------|---------------|-----------------|
|                     |                   | <u>Recording #</u>        | <u>Page #</u> | <u>Recording #</u>       | <u>Page #</u> |                 |
| AMC 354419          | GG 27             | 251                       | 340           |                          |               | SEC19-T04S-R29E |
| AMC 354420          | GG 28             | 251                       | 343           |                          |               | SEC19-T04S-R29E |
| AMC 354421          | GG 29             | 251                       | 346           |                          |               | SEC19-T04S-R29E |
| AMC 354422          | GG 30             | 251                       | 349           |                          |               | SEC19-T04S-R29E |
| AMC 354423          | GG 31             | 251                       | 352           |                          |               | SEC19-T04S-R29E |
| AMC 354424          | GG 32             | 251                       | 355           |                          |               | SEC19-T04S-R29E |
| AMC 354425          | GG 33             | 251                       | 358           |                          |               | SEC19-T04S-R29E |
| AMC 354426          | GG 34             | 251                       | 361           |                          |               | SEC19-T04S-R29E |
| AMC 354427          | GG 35             | 251                       | 364           |                          |               | SEC19-T04S-R29E |
| AMC 354428          | GG 36             | 251                       | 367           |                          |               | SEC19-T04S-R29E |
| AMC 354429          | GG 37             | 251                       | 370           |                          |               | SEC19-T04S-R29E |
| AMC 354430          | GG 38             | 251                       | 373           |                          |               | SEC19-T04S-R29E |
| AMC 354431          | GG 39             | 251                       | 376           |                          |               | SEC19-T04S-R29E |
| AMC 354432          | GG 40             | 251                       | 379           |                          |               | SEC19-T04S-R29E |
| AMC 417410          | SC-001            | 2012-00660                |               |                          |               | SEC29-T03S-R30E |
| AMC 417411          | SC-002            | 2012-00661                |               |                          |               | SEC29-T03S-R30E |
| AMC 417412          | SC-003            | 2012-00662                |               |                          |               | SEC29-T03S-R30E |
| AMC 417413          | SC-004            | 2012-00663                |               |                          |               | SEC29-T03S-R30E |
| AMC 417414          | SC-005            | 2012-00664                |               |                          |               | SEC29-T03S-R30E |
| AMC 417415          | SC-006            | 2012-00665                |               |                          |               | SEC29-T03S-R30E |
| AMC 417416          | SC-007            | 2012-00666                |               |                          |               | SEC29-T03S-R30E |
| AMC 417417          | SC-008            | 2012-00667                |               |                          |               | SEC29-T03S-R30E |
| AMC 417418          | SC-009            | 2012-00668                |               |                          |               | SEC29-T03S-R30E |
| AMC 417419          | SC-010            | 2012-00669                |               |                          |               | SEC29-T03S-R30E |
| AMC 417420          | SC-011            | 2012-00670                |               |                          |               | SEC29-T03S-R30E |
| AMC 417421          | SC-012            | 2012-00671                |               |                          |               | SEC29-T03S-R29E |
| AMC 417422          | SC-013            | 2012-00672                |               |                          |               | SEC29-T03S-R29E |
| AMC 417423          | SC-014            | 2012-00673                |               |                          |               | SEC29-T03S-R30E |
| AMC 417424          | SC-015            | 2012-00674                |               |                          |               | SEC29-T03S-R30E |
| AMC 417425          | SC-016            | 2012-00675                |               |                          |               | SEC29-T03S-R30E |
| AMC 417426          | SC-017            | 2012-00676                |               |                          |               | SEC29-T03S-R30E |
| AMC 417427          | SC-018            | 2012-00677                |               |                          |               | SEC29-T03S-R30E |
| AMC 417428          | SC-019            | 2012-00678                |               |                          |               | SEC29-T03S-R30E |
| AMC 417429          | SC-020            | 2012-00679                |               |                          |               | SEC29-T03S-R30E |
| AMC 417430          | SC-021            | 2012-00680                |               |                          |               | SEC20-T03S-R30E |
| AMC 417431          | SC-022            | 2012-00681                |               |                          |               | SEC20-T03S-R30E |
| AMC 417432          | SC-023            | 2012-00682                |               |                          |               | SEC20-T03S-R30E |
| AMC 417433          | SC-024            | 2012-00683                |               |                          |               | SEC20-T03S-R30E |

Date: 6/14/2017

RECEIVED  
 PINNAC STATE OFFICE  
 2017 JUN 15 8:00 AM  
 GREENLEE COUNTY ARIZONA

## EXHIBIT A

County: Greenlee

State: AZ

| BLM Serial # | Claim Name | Original Recording |        | Amended Recording |            | Location        |
|--------------|------------|--------------------|--------|-------------------|------------|-----------------|
|              |            | Recording #        | Page # | Recording #       | Page #     |                 |
| AMC 417434   | SC-025     | 2012-00684         |        |                   |            | SEC20-T03S-R30E |
| AMC 417435   | SC-026     | 2012-00685         |        |                   |            | SEC20-T03S-R30E |
| AMC 417436   | SC-027     | 2012-00686         |        |                   |            | SEC20-T03S-R30E |
| AMC 417437   | SC-028     | 2012-00687         |        |                   |            | SEC20-T03S-R30E |
| AMC 417438   | SC-029     | 2012-00688         |        |                   |            | SEC20-T03S-R30E |
| AMC 417439   | SC-030     | 2012-00689         |        |                   |            | SEC20-T03S-R30E |
| AMC 417440   | SC-031     | 2012-00690         |        |                   |            | SEC20-T03S-R30E |
| AMC 417441   | SC-032     | 2012-00691         |        |                   |            | SEC20-T03S-R30E |
| AMC 417442   | SC-033     | 2012-00692         |        |                   |            | SEC20-T03S-R30E |
| AMC 417443   | SC-034     | 2012-00693         |        |                   |            | SEC20-T03S-R30E |
| AMC 417444   | SC-035     | 2012-00694         |        |                   |            | SEC20-T03S-R30E |
| AMC 417445   | SC-036     | 2012-00695         |        |                   |            | SEC20-T03S-R30E |
| AMC 417446   | SC-037     | 2012-00696         |        |                   |            | SEC20-T03S-R30E |
| AMC 417447   | SC-038     | 2012-00697         |        |                   |            | SEC20-T03S-R30E |
| AMC 417448   | SC-039     | 2012-00698         |        |                   |            | SEC20-T03S-R30E |
| AMC 417449   | SC-040     | 2012-00699         |        |                   |            | SEC20-T03S-R30E |
| AMC 417450   | SC-041     | 2012-00700         |        |                   |            | SEC20-T03S-R30E |
| AMC 417451   | SC-042     | 2012-00701         |        |                   |            | SEC20-T03S-R30E |
| AMC 417452   | SC-043     | 2012-00702         |        |                   |            | SEC20-T03S-R30E |
| AMC 417453   | SC-044     | 2012-00703         |        |                   |            | SEC20-T03S-R30E |
| AMC 417454   | SC-045     | 2012-00704         |        |                   |            | SEC20-T03S-R30E |
| AMC 417455   | SC-046     | 2012-00705         |        |                   |            | SEC20-T03S-R30E |
| AMC 417456   | SC-047     | 2012-00706         |        |                   |            | SEC20-T03S-R30E |
| AMC 417457   | SC-048     | 2012-00707         |        |                   |            | SEC20-T03S-R30E |
| AMC 417458   | SC-049     | 2012-00708         |        |                   | 2012-00744 | SEC20-T03S-R30E |
| AMC 417459   | SC-050     | 2012-00709         |        |                   |            | SEC20-T03S-R30E |
| AMC 418497   | SC-051     | 2012-00814         |        |                   |            | SEC17-T03S-R30E |
| AMC 418498   | SC-052     | 2012-00815         |        |                   |            | SEC17-T03S-R30E |
| AMC 418499   | SC-053     | 2012-00816         |        |                   |            | SEC17-T03S-R30E |
| AMC 418500   | SC-054     | 2012-00817         |        |                   |            | SEC17-T03S-R30E |
| AMC 418501   | SC-055     | 2012-00818         |        |                   |            | SEC17-T03S-R30E |
| AMC 418502   | SC-056     | 2012-00819         |        |                   |            | SEC17-T03S-R30E |
| AMC 418503   | SC-057     | 2012-00820         |        |                   |            | SEC17-T03S-R30E |
| AMC 418504   | SC-058     | 2012-00821         |        |                   |            | SEC17-T03S-R30E |
| AMC 418505   | SC-059     | 2012-00822         |        |                   |            | SEC17-T03S-R30E |
| AMC 418506   | SC-060     | 2012-00823         |        |                   |            | SEC17-T03S-R30E |
| AMC 418507   | SC-061     | 2012-00824         |        |                   |            | SEC17-T03S-R30E |
| AMC 418508   | SC-062     | 2012-00825         |        |                   |            | SEC17-T03S-R30E |

Date: 6/14/2017

RECEIVED  
 BLM  
 STATE OFFICE  
 GREENLEE COUNTY  
 6/14/2017

## EXHIBIT A

County: Greenlee

State: AZ

| <u>BLM Serial #</u> | <u>Claim Name</u> | <u>Original Recording</u> |               | <u>Amended Recording</u> |               | <u>Location</u> |
|---------------------|-------------------|---------------------------|---------------|--------------------------|---------------|-----------------|
|                     |                   | <u>Recording #</u>        | <u>Page #</u> | <u>Recording #</u>       | <u>Page #</u> |                 |
| AMC 418509          | SC-063            | 2012-00826                |               |                          |               | SEC17-T03S-R30E |
| AMC 418510          | SC-064            | 2012-00827                |               |                          |               | SEC17-T03S-R30E |
| AMC 418511          | SC-065            | 2012-00828                |               |                          |               | SEC17-T03S-R30E |
| AMC 418512          | SC-066            | 2012-00829                |               |                          |               | SEC17-T03S-R30E |
| AMC 418513          | SC-067            | 2012-00830                |               |                          |               | SEC17-T03S-R30E |
| AMC 418514          | SC-068            | 2012-00831                |               |                          |               | SEC17-T03S-R30E |
| AMC 418515          | SC-069            | 2012-00832                |               |                          |               | SEC23-T03S-R29E |
| AMC 418516          | SC-070            | 2012-00833                |               |                          |               | SEC23-T03S-R29E |
| AMC 418517          | SC-071            | 2012-00834                |               |                          |               | SEC23-T03S-R29E |
| AMC 418518          | SC-072            | 2012-00835                |               |                          |               | SEC23-T03S-R29E |
| AMC 418519          | SC-073            | 2012-00836                |               |                          |               | SEC23-T03S-R29E |
| AMC 418520          | SC-074            | 2012-00837                |               |                          |               | SEC23-T03S-R29E |
| AMC 418521          | SC-075            | 2012-00838                |               |                          |               | SEC23-T03S-R29E |
| AMC 418522          | SC-076            | 2012-00839                |               |                          |               | SEC23-T03S-R29E |
| AMC 418523          | SC-077            | 2012-00840                |               |                          |               | SEC23-T03S-R29E |
| AMC 418524          | SC-078            | 2012-00841                |               |                          |               | SEC23-T03S-R29E |
| AMC 418525          | SC-079            | 2012-00842                |               |                          |               | SEC14-T03S-R29E |
| AMC 418526          | SC-080            | 2012-00843                |               |                          |               | SEC14-T03S-R29E |
| AMC 418527          | SC-081            | 2012-00844                |               |                          |               | SEC14-T03S-R29E |
| AMC 418528          | SC-082            | 2012-00845                |               |                          |               | SEC14-T03S-R29E |
| AMC 418529          | SC-083            | 2012-00846                |               |                          |               | SEC14-T03S-R29E |
| AMC 418530          | SC-084            | 2012-00847                |               |                          |               | SEC14-T03S-R29E |
| AMC 418531          | SC-085            | 2012-00848                |               |                          |               | SEC14-T03S-R29E |
| AMC 418532          | SC-086            | 2012-00849                |               |                          |               | SEC14-T03S-R29E |
| AMC 418533          | SC-087            | 2012-00850                |               |                          |               | SEC14-T03S-R29E |
| AMC 418534          | SC-088            | 2012-00851                |               |                          |               | SEC14-T03S-R29E |
| AMC 418535          | SC-089            | 2012-00852                |               |                          |               | SEC14-T03S-R29E |
| AMC 418536          | SC-090            | 2012-00853                |               |                          |               | SEC14-T03S-R29E |
| AMC 418537          | SC-091            | 2012-00854                |               |                          |               | SEC14-T03S-R29E |
| AMC 418538          | SC-092            | 2012-00855                |               |                          |               | SEC14-T03S-R29E |
| AMC 418539          | SC-093            | 2012-00856                |               |                          |               | SEC14-T03S-R29E |
| AMC 418540          | SC-094            | 2012-00857                |               |                          |               | SEC14-T03S-R29E |
| AMC 418541          | SC-095            | 2012-00858                |               |                          |               | SEC14-T03S-R29E |
| AMC 418542          | SC-096            | 2012-00859                |               |                          |               | SEC14-T03S-R29E |
| AMC 418543          | SC-097            | 2012-00860                |               |                          |               | SEC13-T03S-R29E |
| AMC 418544          | SC-098            | 2012-00861                |               |                          |               | SEC18-T03S-R30E |
| AMC 418545          | SC-099            | 2012-00862                |               |                          |               | SEC18-T03S-R30E |
| AMC 418546          | SC-100            | 2012-00863                |               |                          |               | SEC13-T03S-R29E |

Date: 6/14/2017

RECEIVED  
 BLM AZ STATE OFFICE  
 JUN 14 2017  
 PHOENIX ARIZONA

## EXHIBIT A

County: Greenlee

State: AZ

| <u>BLM Serial #</u> | <u>Claim Name</u> | <u>Original Recording</u> |               | <u>Amended Recording</u> |               | <u>Location</u> |
|---------------------|-------------------|---------------------------|---------------|--------------------------|---------------|-----------------|
|                     |                   | <u>Recording #</u>        | <u>Page #</u> | <u>Recording #</u>       | <u>Page #</u> |                 |
| AMC 418547          | SC-101            | 2012-00864                |               |                          |               | SEC18-T03S-R30E |
| AMC 418548          | SC-102            | 2012-00865                |               |                          |               | SEC18-T03S-R30E |
| AMC 418549          | SC-103            | 2012-00866                |               |                          |               | SEC13-T03S-R29E |
| AMC 418550          | SC-104            | 2012-00867                |               |                          |               | SEC18-T03S-R30E |
| AMC 418551          | SC-105            | 2012-00868                |               |                          |               | SEC18-T03S-R30E |
| AMC 418552          | SC-106            | 2012-00869                |               |                          |               | SEC13-T03S-R29E |
| AMC 418553          | SC-107            | 2012-00870                |               |                          |               | SEC18-T03S-R30E |
| AMC 418554          | SC-108            | 2012-00871                |               |                          |               | SEC18-T03S-R30E |
| AMC 418555          | SC-109            | 2012-00872                |               |                          |               | SEC13-T03S-R29E |
| AMC 418556          | SC-110            | 2012-00873                |               |                          |               | SEC18-T03S-R30E |
| AMC 418557          | SC-111            | 2012-00874                |               |                          |               | SEC18-T03S-R30E |
| AMC 418558          | SC-112            | 2012-00875                |               |                          |               | SEC13-T03S-R29E |
| AMC 418559          | SC-113            | 2012-00876                |               |                          |               | SEC18-T03S-R30E |
| AMC 418560          | SC-114            | 2012-00877                |               |                          |               | SEC18-T03S-R30E |
| AMC 418561          | SC-115            | 2012-00878                |               |                          |               | SEC13-T03S-R29E |
| AMC 418562          | SC-116            | 2012-00879                |               |                          |               | SEC18-T03S-R30E |
| AMC 418563          | SC-117            | 2012-00880                |               |                          |               | SEC18-T03S-R30E |
| AMC 418564          | SC-118            | 2012-00881                |               |                          |               | SEC13-T03S-R29E |
| AMC 418565          | SC-119            | 2012-00882                |               |                          |               | SEC18-T03S-R30E |
| AMC 418566          | SC-120            | 2012-00883                |               |                          |               | SEC18-T03S-R30E |
| AMC 418567          | SC-121            | 2012-00884                |               |                          |               | SEC13-T03S-R29E |
| AMC 418568          | SC-122            | 2012-00885                |               |                          |               | SEC18-T03S-R30E |
| AMC 418569          | SC-123            | 2012-00886                |               |                          |               | SEC18-T03S-R30E |
| AMC 418570          | SC-124            | 2012-00887                |               |                          |               | SEC11-T03S-R29E |
| AMC 418571          | SC-125            | 2012-00888                |               |                          |               | SEC11-T03S-R29E |
| AMC 418572          | SC-126            | 2012-00889                |               |                          |               | SEC11-T03S-R29E |
| AMC 418573          | SC-127            | 2012-00890                |               |                          |               | SEC11-T03S-R29E |
| AMC 418574          | SC-128            | 2012-00891                |               |                          |               | SEC12-T03S-R29E |
| AMC 418575          | SC-129            | 2012-00892                |               |                          |               | SEC12-T03S-R29E |
| AMC 418576          | SC-130            | 2012-00893                |               |                          |               | SEC12-T03S-R29E |
| AMC 418577          | SC-131            | 2012-00894                |               |                          |               | SEC07-T03S-R30E |
| AMC 418578          | SC-132            | 2012-00895                |               |                          |               | SEC07-T03S-R30E |
| AMC 420340          | SC-133            | 2012-01021                |               |                          |               | SEC07-T03S-R30E |
| AMC 420341          | SC-134            | 2012-01022                |               |                          |               | SEC07-T03S-R30E |
| AMC 420342          | SC-135            | 2012-01023                |               |                          |               | SEC08-T03S-R30E |
| AMC 420343          | SC-136            | 2012-01024                |               |                          |               | SEC08-T03S-R30E |
| AMC 420344          | SC-137            | 2012-01025                |               |                          |               | SEC17-T03S-R30E |
| AMC 420345          | SC-138            | 2012-01026                |               |                          |               | SEC17-T03S-R30E |

Date: 6/14/2017

RECEIVED  
 CLERK OF SUPERIOR COURT  
 PIMA COUNTY, ARIZONA  
 JUN 14 2017



## EXHIBIT A

County: Greenlee

State: AZ

| <u>BLM Serial #</u> | <u>Claim Name</u> | <u>Original Recording</u> |               | <u>Amended Recording</u> |               | <u>Location</u> |
|---------------------|-------------------|---------------------------|---------------|--------------------------|---------------|-----------------|
|                     |                   | <u>Recording #</u>        | <u>Page #</u> | <u>Recording #</u>       | <u>Page #</u> |                 |
| AMC 420346          | SC-139            | 2012-01027                |               |                          |               | SEC11-T03S-R29E |
| AMC 420347          | SC-140            | 2012-01028                |               |                          |               | SEC11-T03S-R29E |
| AMC 420348          | SC-141            | 2012-01029                |               |                          |               | SEC11-T03S-R29E |
| AMC 420349          | SC-142            | 2012-01030                |               |                          |               | SEC12-T03S-R29E |
| AMC 420350          | SC-143            | 2012-01031                |               |                          |               | SEC12-T03S-R29E |
| AMC 420351          | SC-144            | 2012-01032                |               |                          |               | SEC07-T03S-R30E |
| AMC 420352          | SC-145            | 2012-01033                |               |                          |               | SEC07-T03S-R30E |
| AMC 420353          | SC-146            | 2012-01034                |               |                          |               | SEC07-T03S-R30E |
| AMC 420354          | SC-147            | 2012-01035                |               |                          |               | SEC07-T03S-R30E |
| AMC 420355          | SC-148            | 2012-01036                |               |                          |               | SEC08-T03S-R30E |
| AMC 420356          | SC-149            | 2012-01037                |               |                          |               | SEC08-T03S-R30E |
| AMC 420357          | SC-150            | 2012-01038                |               |                          |               | SEC08-T03S-R30E |
| AMC 420358          | SC-151            | 2012-01039                |               |                          |               | SEC08-T03S-R30E |
| AMC 420359          | SC-152            | 2012-01040                |               |                          |               | SEC11-T03S-R29E |
| AMC 420360          | SC-153            | 2012-01041                |               |                          |               | SEC11-T03S-R29E |
| AMC 420361          | SC-154            | 2012-01042                |               |                          |               | SEC11-T03S-R29E |
| AMC 420362          | SC-155            | 2012-01043                |               |                          |               | SEC12-T03S-R29E |
| AMC 420363          | SC-156            | 2012-01044                |               |                          |               | SEC12-T03S-R29E |
| AMC 420364          | SC-157            | 2012-01045                |               |                          |               | SEC07-T03S-R30E |
| AMC 420365          | SC-158            | 2012-01046                |               |                          |               | SEC07-T03S-R30E |
| AMC 420366          | SC-159            | 2012-01047                |               |                          |               | SEC07-T03S-R30E |
| AMC 420367          | SC-160            | 2012-01048                |               |                          |               | SEC07-T03S-R30E |
| AMC 420368          | SC-161            | 2012-01049                |               |                          |               | SEC08-T03S-R30E |
| AMC 420369          | SC-162            | 2012-01050                |               |                          |               | SEC08-T03S-R30E |
| AMC 420370          | SC-163            | 2012-01051                |               |                          |               | SEC08-T03S-R30E |
| AMC 420371          | SC-164            | 2012-01052                |               |                          |               | SEC08-T03S-R30E |
| AMC 420372          | SC-165            | 2012-01053                |               |                          |               | SEC11-T03S-R29E |
| AMC 420373          | SC-166            | 2012-01054                |               |                          |               | SEC11-T03S-R29E |
| AMC 420374          | SC-167            | 2012-01055                |               |                          |               | SEC11-T03S-R29E |
| AMC 420375          | SC-168            | 2012-01056                |               |                          |               | SEC12-T03S-R29E |
| AMC 420376          | SC-169            | 2012-01057                |               |                          |               | SEC12-T03S-R29E |
| AMC 420377          | SC-170            | 2012-01058                |               |                          |               | SEC07-T03S-R30E |
| AMC 420378          | SC-171            | 2012-01059                |               |                          |               | SEC07-T03S-R30E |
| AMC 420379          | SC-172            | 2012-01060                |               |                          |               | SEC07-T03S-R30E |
| AMC 420380          | SC-173            | 2012-01061                |               |                          |               | SEC07-T03S-R30E |
| AMC 420381          | SC-174            | 2012-01062                |               |                          |               | SEC08-T03S-R30E |
| AMC 420382          | SC-175            | 2012-01063                |               |                          |               | SEC08-T03S-R30E |
| AMC 420383          | SC-176            | 2012-01064                |               |                          |               | SEC08-T03S-R30E |

Date: 6/14/2017

RECEIVED  
 BLM AZ STATE OFFICE  
 6/14/2017

## EXHIBIT A

County: Greenlee

State: AZ

| <u>BLM Serial #</u> | <u>Claim Name</u> | <u>Original Recording</u> |               | <u>Amended Recording</u> |               | <u>Location</u> |
|---------------------|-------------------|---------------------------|---------------|--------------------------|---------------|-----------------|
|                     |                   | <u>Recording #</u>        | <u>Page #</u> | <u>Recording #</u>       | <u>Page #</u> |                 |
| AMC 420384          | SC-177            | 2012-01065                |               |                          |               | SEC08-T03S-R30E |
| AMC 420385          | SC-178            | 2012-01066                |               |                          |               | SEC11-T03S-R29E |
| AMC 420386          | SC-179            | 2012-01067                |               |                          |               | SEC11-T03S-R29E |
| AMC 420387          | SC-180            | 2012-01068                |               |                          |               | SEC11-T03S-R29E |
| AMC 420388          | SC-181            | 2012-01069                |               |                          |               | SEC12-T03S-R29E |
| AMC 420389          | SC-182            | 2012-01070                |               |                          |               | SEC12-T03S-R29E |
| AMC 420390          | SC-183            | 2012-01071                |               |                          |               | SEC07-T03S-R30E |
| AMC 420391          | SC-184            | 2012-01072                |               |                          |               | SEC07-T03S-R30E |
| AMC 420392          | SC-185            | 2012-01073                |               |                          |               | SEC07-T03S-R30E |
| AMC 420393          | SC-186            | 2012-01074                |               |                          |               | SEC07-T03S-R30E |
| AMC 420394          | SC-187            | 2012-01075                |               |                          |               | SEC08-T03S-R30E |
| AMC 420395          | SC-188            | 2012-01076                |               |                          |               | SEC08-T03S-R30E |
| AMC 420396          | SC-189            | 2012-01077                |               |                          |               | SEC08-T03S-R30E |
| AMC 420397          | SC-190            | 2012-01078                |               |                          |               | SEC08-T03S-R30E |
| AMC 420398          | SC-191            | 2012-01079                |               |                          |               | SEC07-T03S-R30E |
| AMC 420399          | SC-192            | 2012-01080                |               |                          |               | SEC07-T03S-R30E |
| AMC 420400          | SC-193            | 2012-01081                |               |                          |               | SEC07-T03S-R30E |
| AMC 420401          | SC-194            | 2012-01082                |               |                          |               | SEC07-T03S-R30E |
| AMC 420402          | SC-195            | 2012-01083                |               |                          |               | SEC08-T03S-R30E |
| AMC 420403          | SC-196            | 2012-01084                |               |                          |               | SEC08-T03S-R30E |
| AMC 420404          | SC-197            | 2012-01085                |               |                          |               | SEC08-T03S-R30E |
| AMC 420405          | SC-198            | 2012-01086                |               |                          |               | SEC08-T03S-R30E |
| AMC 420406          | SC-199            | 2012-01087                |               |                          |               | SEC07-T03S-R30E |
| AMC 420407          | SC-200            | 2012-01088                |               |                          |               | SEC07-T03S-R30E |
| AMC 420408          | SC-201            | 2012-01089                |               |                          |               | SEC07-T03S-R30E |
| AMC 420409          | SC-202            | 2012-01090                |               |                          |               | SEC07-T03S-R30E |
| AMC 420410          | SC-203            | 2012-01091                |               |                          |               | SEC08-T03S-R30E |
| AMC 420411          | SC-204            | 2012-01092                |               |                          |               | SEC08-T03S-R30E |
| AMC 420412          | SC-205            | 2012-01093                |               |                          |               | SEC08-T03S-R30E |
| AMC 420413          | SC-206            | 2012-01094                |               |                          |               | SEC08-T03S-R30E |
| AMC 420414          | SC-207            | 2012-01095                |               |                          |               | SEC07-T03S-R30E |
| AMC 420415          | SC-208            | 2012-01096                |               |                          |               | SEC07-T03S-R30E |
| AMC 420416          | SC-209            | 2012-01097                |               |                          |               | SEC07-T03S-R30E |
| AMC 420417          | SC-210            | 2012-01098                |               |                          |               | SEC07-T03S-R30E |
| AMC 420418          | SC-211            | 2012-01099                |               |                          |               | SEC08-T03S-R30E |
| AMC 420419          | SC-212            | 2012-01100                |               |                          |               | SEC08-T03S-R30E |
| AMC 420420          | SC-213            | 2012-01101                |               |                          |               | SEC08-T03S-R30E |
| AMC 420421          | SC-214            | 2012-01102                |               |                          |               | SEC08-T03S-R30E |

Date: 6/14/2017

RECEIVED  
 PLM AZ STATE OFFICE  
 JUN 15 2017  
 GREENLEE COUNTY

# EXHIBIT A

County: Greenlee

State: AZ

| <u>BLM Serial #</u> | <u>Claim Name</u> | <u>Original Recording</u> |               | <u>Amended Recording</u> |               | <u>Location</u> |
|---------------------|-------------------|---------------------------|---------------|--------------------------|---------------|-----------------|
|                     |                   | <u>Recording #</u>        | <u>Page #</u> | <u>Recording #</u>       | <u>Page #</u> |                 |
| AMC 420422          | SC-215            | 2012-01103                |               |                          |               | SEC07-T03S-R30E |
| AMC 420423          | SC-216            | 2012-01104                |               |                          |               | SEC07-T03S-R30E |
| AMC 420424          | SC-217            | 2012-01105                |               |                          |               | SEC07-T03S-R30E |
| AMC 420425          | SC-218            | 2012-01106                |               |                          |               | SEC07-T03S-R30E |
| AMC 420426          | SC-219            | 2012-01107                |               |                          |               | SEC08-T03S-R30E |
| AMC 420427          | SC-220            | 2012-01108                |               |                          |               | SEC08-T03S-R30E |
| AMC 420428          | SC-221            | 2012-01109                |               |                          |               | SEC08-T03S-R30E |
| AMC 420429          | SC-222            | 2012-01110                |               |                          |               | SEC08-T03S-R30E |
| AMC 420430          | SC-223            | 2012-01111                |               |                          |               | SEC06-T03S-R30E |
| AMC 420431          | SC-224            | 2012-01112                |               |                          |               | SEC06-T03S-R30E |
| AMC 420432          | SC-225            | 2012-01113                |               |                          |               | SEC06-T03S-R30E |
| AMC 420433          | SC-226            | 2012-01114                |               |                          |               | SEC06-T03S-R30E |
| AMC 420434          | SC-227            | 2012-01115                |               |                          |               | SEC05-T03S-R30E |
| AMC 420435          | SC-228            | 2012-01116                |               |                          |               | SEC08-T03S-R30E |
| AMC 420436          | SC-229            | 2012-01117                |               |                          |               | SEC08-T03S-R30E |
| AMC 420437          | SC-230            | 2012-01118                |               |                          |               | SEC08-T03S-R30E |
| AMC 420438          | SC-231            | 2012-01119                |               |                          |               | SEC06-T03S-R30E |
| AMC 420439          | SC-232            | 2012-01120                |               |                          |               | SEC06-T03S-R30E |
| AMC 420440          | SC-233            | 2012-01121                |               |                          |               | SEC06-T03S-R30E |
| AMC 420441          | SC-234            | 2012-01122                |               |                          |               | SEC06-T03S-R30E |
| AMC 420442          | SC-235            | 2012-01123                |               |                          |               | SEC05-T03S-R30E |
| AMC 420443          | SC-236            | 2012-01124                |               |                          |               | SEC06-T03S-R30E |
| AMC 420444          | SC-237            | 2012-01125                |               |                          |               | SEC06-T03S-R30E |
| AMC 420445          | SC-238            | 2012-01126                |               |                          |               | SEC06-T04S-R29E |
| AMC 420446          | SC-239            | 2012-01127                |               |                          |               | SEC05-T03S-R30E |
| AMC 420447          | SC-240            | 2012-01128                |               |                          |               | SEC06-T03S-R30E |
| AMC 420448          | SC-241            | 2012-01129                |               |                          |               | SEC06-T03S-R30E |
| AMC 420449          | SC-242            | 2012-01130                |               |                          |               | SEC06-T03S-R30E |
| AMC 420450          | SC-243            | 2012-01131                |               |                          |               | SEC05-T03S-R30E |
| AMC 420451          | SC-244            | 2012-01132                |               |                          |               | SEC06-T03S-R30E |
| AMC 420452          | SC-245            | 2012-01133                |               |                          |               | SEC06-T03S-R30E |
| AMC 420453          | SC-246            | 2012-01134                |               |                          |               | SEC06-T03S-R30E |
| AMC 420454          | SC-247            | 2012-01135                |               |                          |               | SEC06-T03S-R30E |
| AMC 420455          | SC-248            | 2012-01136                |               |                          |               | SEC05-T03S-R30E |
| AMC 424570          | SB-001            | 2013-00656                |               |                          |               | SEC29-T04S-R29E |
| AMC 424571          | SR-001            | 2013-00657                |               |                          |               | SEC29-T03S-R29E |
| AMC 430302          | SC-249            | 2015-00030                |               |                          |               | SEC25-T03S-R29E |
| AMC 430303          | SC-250            | 2015-00031                |               |                          |               | SEC24-T03S-R29E |

Date: 6/14/2017

Page 10

RECEIVED  
BLM AZ STATE OFFICE  
PHOENIX  
JUN 15 2017

## EXHIBIT A

County: Greenlee

State: AZ

| <u>BLM Serial #</u> | <u>Claim Name</u> | <u>Original Recording</u> |               | <u>Amended Recording</u> |               | <u>Location</u> |
|---------------------|-------------------|---------------------------|---------------|--------------------------|---------------|-----------------|
|                     |                   | <u>Recording #</u>        | <u>Page #</u> | <u>Recording #</u>       | <u>Page #</u> |                 |
| AMC 430304          | SC-251            | 2015-00032                |               |                          |               | SEC24-T03S-R29E |
| AMC 430305          | SC-252            | 2015-00033                |               |                          |               | SEC25-T03S-R29E |
| AMC 430306          | SC-253            | 2015-00034                |               |                          |               | SEC25-T03S-R29E |
| AMC 430307          | SC-254            | 2015-00035                |               |                          |               | SEC25-T03S-R29E |
| AMC 430308          | SC-255            | 2015-00036                |               |                          |               | SEC25-T03S-R29E |
| AMC 430309          | SC-256            | 2015-00037                |               |                          |               | SEC25-T03S-R29E |
| AMC 430310          | SC-257            | 2015-00038                |               |                          |               | SEC25-T03S-R29E |
| AMC 430311          | SC-258            | 2015-00039                |               |                          |               | SEC24-T03S-R29E |
| AMC 430312          | SC-259            | 2015-00040                |               |                          |               | SEC24-T03S-R29E |
| AMC 430313          | SC-260            | 2015-00041                |               |                          |               | SEC19-T03S-R30E |
| AMC 430314          | SC-261            | 2015-00042                |               |                          |               | SEC19-T03S-R30E |
| AMC 430315          | SC-262            | 2015-00043                |               |                          |               | SEC30-T03S-R30E |
| AMC 430316          | SC-263            | 2015-00044                |               |                          |               | SEC30-T03S-R30E |
| AMC 430317          | SC-264            | 2015-00045                |               |                          |               | SEC30-T03S-R30E |
| AMC 430318          | SC-265            | 2015-00046                |               |                          |               | SEC30-T03S-R30E |
| AMC 430319          | SC-266            | 2015-00047                |               |                          |               | SEC30-T03S-R30E |
| AMC 430320          | SC-267            | 2015-00048                |               |                          |               | SEC30-T03S-R30E |
| AMC 430321          | SC-268            | 2015-00049                |               |                          |               | SEC19-T03S-R30E |
| AMC 430322          | SC-269            | 2015-00050                |               |                          |               | SEC19-T03S-R30E |
| AMC 430323          | SC-270            | 2015-00051                |               |                          |               | SEC19-T03S-R30E |
| AMC 430324          | SC-271            | 2015-00052                |               |                          |               | SEC19-T03S-R30E |
| AMC 430325          | SC-272            | 2015-00053                |               |                          |               | SEC19-T03S-R30E |
| AMC 430326          | SC-273            | 2015-00054                |               |                          |               | SEC19-T03S-R30E |
| AMC 430327          | SC-274            | 2015-00055                |               |                          |               | SEC19-T03S-R30E |
| AMC 430328          | SC-275            | 2015-00056                |               |                          |               | SEC19-T03S-R30E |
| AMC 430329          | SC-276            | 2015-00057                |               |                          |               | SEC19-T03S-R30E |
| AMC 430330          | SC-277            | 2015-00058                |               |                          |               | SEC19-T03S-R30E |
| AMC 430331          | SC-278            | 2015-00059                |               |                          |               | SEC30-T03S-R30E |
| AMC 430332          | SC-279            | 2015-00060                |               |                          |               | SEC30-T03S-R30E |
| AMC 430333          | SC-280            | 2015-00061                |               |                          |               | SEC30-T03S-R30E |
| AMC 430334          | SC-281            | 2015-00062                |               |                          |               | SEC30-T03S-R30E |
| AMC 430335          | SC-282            | 2015-00063                |               |                          |               | SEC30-T03S-R30E |
| AMC 430336          | SC-283            | 2015-00064                |               |                          |               | SEC30-T03S-R30E |
| AMC 430337          | SC-284            | 2015-00065                |               |                          |               | SEC30-T03S-R30E |
| AMC 430338          | SC-285            | 2015-00066                |               |                          |               | SEC19-T03S-R30E |
| AMC 430339          | SC-286            | 2015-00067                |               |                          |               | SEC19-T03S-R30E |
| AMC 430340          | SC-287            | 2015-00068                |               |                          |               | SEC19-T03S-R30E |
| AMC 430341          | SC-288            | 2015-00069                |               |                          |               | SEC19-T03S-R30E |

Date: 6/14/2017

RECEIVED  
PLM AZ STATE OFFICE  
JUN 19 2017  
11:19 AM  
FILED  
TOLSON

## EXHIBIT A

County: Greenlee

State: AZ

| <u>BLM Serial #</u> | <u>Claim Name</u> | <u>Original Recording</u> |               | <u>Amended Recording</u> |               | <u>Location</u> |
|---------------------|-------------------|---------------------------|---------------|--------------------------|---------------|-----------------|
|                     |                   | <u>Recording #</u>        | <u>Page #</u> | <u>Recording #</u>       | <u>Page #</u> |                 |
| AMC 430342          | SC-289            | 2015-00070                |               |                          |               | SEC19-T03S-R30E |
| AMC 430343          | SC-290            | 2015-00071                |               |                          |               | SEC25-T03S-R29E |
| AMC 430344          | SC-291            | 2015-00072                |               |                          |               | SEC24-T03S-R29E |
| AMC 430345          | SC-292            | 2015-00073                |               |                          |               | SEC24-T03S-R29E |
| AMC 430346          | SC-293            | 2015-00074                |               |                          |               | SEC24-T03S-R29E |
| AMC 430347          | SC-294            | 2015-00075                |               |                          |               | SEC24-T03S-R29E |
| AMC 430348          | SC-295            | 2015-00076                |               | 2015-00133               |               | SEC19-T03S-R30E |
| AMC 430349          | SC-296            | 2015-00077                |               |                          |               | SEC30-T03S-R30E |
| AMC 430350          | SC-297            | 2015-00078                |               |                          |               | SEC30-T03S-R30E |
| AMC 430493          | SC-298            | 2015-00134                |               |                          |               | SEC06-T04S-R30E |
| AMC 430494          | SC-299            | 2015-00135                |               |                          |               | SEC06-T04S-R30E |
| AMC 430495          | SC-300            | 2015-00136                |               |                          |               | SEC06-T04S-R30E |
| AMC 430496          | SC-301            | 2015-00137                |               |                          |               | SEC06-T04S-R30E |
| AMC 430497          | SC-302            | 2015-00138                |               |                          |               | SEC06-T04S-R30E |
| AMC 431684          | GRANVILLE 001     | 2015-00297                |               |                          |               | SEC08-T03S-R29E |
| AMC 431685          | GRANVILLE 002     | 2015-00298                |               |                          |               | SEC08-T03S-R29E |
| AMC 431686          | GRANVILLE 003     | 2015-00299                |               |                          |               | SEC08-T03S-R29E |
| AMC 431687          | GRANVILLE 004     | 2015-00300                |               |                          |               | SEC08-T03S-R29E |
| AMC 431688          | GRANVILLE 005     | 2015-00301                |               |                          |               | SEC08-T03S-R29E |
| AMC 431689          | GRANVILLE 006     | 2015-00302                |               |                          |               | SEC08-T03S-R29E |
| AMC 431690          | GRANVILLE 007     | 2015-00303                |               |                          |               | SEC08-T03S-R29E |
| AMC 431691          | GRANVILLE 008     | 2015-00304                |               |                          |               | SEC08-T03S-R29E |
| AMC 431692          | GRANVILLE 009     | 2015-00305                |               |                          |               | SEC08-T03S-R29E |
| AMC 431693          | GRANVILLE 010     | 2015-00306                |               |                          |               | SEC08-T03S-R29E |
| AMC 431694          | GRANVILLE 011     | 2015-00307                |               |                          |               | SEC08-T03S-R29E |
| AMC 431695          | GRANVILLE 012     | 2015-00308                |               |                          |               | SEC08-T03S-R29E |
| AMC 431696          | GRANVILLE 013     | 2015-00309                |               |                          |               | SEC08-T03S-R29E |
| AMC 431697          | GRANVILLE 014     | 2015-00310                |               |                          |               | SEC09-T03S-R29E |
| AMC 431698          | GRANVILLE 015     | 2015-00311                |               |                          |               | SEC08-T03S-R29E |
| AMC 431699          | GRANVILLE 016     | 2015-00312                |               |                          |               | SEC09-T03S-R29E |
| AMC 431700          | GRANVILLE 017     | 2015-00313                |               |                          |               | SEC09-T03S-R29E |
| AMC 431701          | GRANVILLE 018     | 2015-00314                |               |                          |               | SEC09-T03S-R29E |
| AMC 431702          | GRANVILLE 019     | 2015-00315                |               |                          |               | SEC09-T03S-R29E |
| AMC 431703          | GRANVILLE 020     | 2015-00316                |               |                          |               | SEC09-T03S-R29E |
| AMC 431704          | GRANVILLE 021     | 2015-00317                |               |                          |               | SEC09-T03S-R29E |
| AMC 431705          | GRANVILLE 022     | 2015-00318                |               |                          |               | SEC09-T03S-R29E |
| AMC 431706          | GRANVILLE 023     | 2015-00319                |               |                          |               | SEC09-T03S-R29E |
| AMC 431707          | GRANVILLE 024     | 2015-00320                |               |                          |               | SEC09-T03S-R29E |

Date: 6/14/2017

RECEIVED  
 CLERK OF SUPERIOR COURT  
 GREENLEE COUNTY, ARIZONA  
 JUN 15 2017

## EXHIBIT A

County: Greenlee

State: AZ

| <u>BLM Serial #</u> | <u>Claim Name</u> | <u>Original Recording</u> |               | <u>Amended Recording</u> |               | <u>Location</u> |
|---------------------|-------------------|---------------------------|---------------|--------------------------|---------------|-----------------|
|                     |                   | <u>Recording #</u>        | <u>Page #</u> | <u>Recording #</u>       | <u>Page #</u> |                 |
| AMC 431708          | GRANVILLE 025     | 2015-00321                |               |                          |               | SEC09-T03S-R29E |
| AMC 431709          | GRANVILLE 026     | 2015-00322                |               |                          |               | SEC09-T03S-R29E |
| AMC 431710          | GRANVILLE 027     | 2015-00323                |               |                          |               | SEC09-T03S-R29E |
| AMC 431711          | GRANVILLE 028     | 2015-00324                |               |                          |               | SEC09-T03S-R29E |
| AMC 431712          | GRANVILLE 029     | 2015-00325                |               |                          |               | SEC09-T03S-R29E |
| AMC 431713          | GRANVILLE 030     | 2015-00326                |               |                          |               | SEC09-T03S-R29E |
| AMC 431714          | GRANVILLE 031     | 2015-00327                |               |                          |               | SEC09-T03S-R29E |
| AMC 431715          | GRANVILLE 032     | 2015-00328                |               |                          |               | SEC09-T03S-R29E |
| AMC 431716          | GRANVILLE 033     | 2015-00329                |               |                          |               | SEC09-T03S-R29E |
| AMC 431717          | GRANVILLE 034     | 2015-00330                |               |                          |               | SEC17-T03S-R30E |
| AMC 431718          | GRANVILLE 035     | 2015-00331                |               |                          |               | SEC17-T03S-R29E |
| AMC 431719          | GRANVILLE 036     | 2015-00332                |               |                          |               | SEC17-T03S-R29E |
| AMC 431720          | GRANVILLE 037     | 2015-00333                |               |                          |               | SEC17-T03S-R29E |
| AMC 431721          | GRANVILLE 038     | 2015-00334                |               |                          |               | SEC17-T03S-R29E |
| AMC 431722          | GRANVILLE 039     | 2015-00335                |               |                          |               | SEC17-T03S-R29E |
| AMC 431723          | GRANVILLE 040     | 2015-00336                |               |                          |               | SEC17-T03S-R29E |
| AMC 431724          | GRANVILLE 041     | 2015-00337                |               |                          |               | SEC17-T03S-R29E |
| AMC 431725          | GRANVILLE 042     | 2015-00338                |               |                          |               | SEC17-T03S-R29E |
| AMC 431726          | GRANVILLE 043     | 2015-00339                |               |                          |               | SEC17-T03S-R29E |
| AMC 431727          | GRANVILLE 044     | 2015-00340                |               |                          |               | SEC17-T03S-R29E |
| AMC 431728          | GRANVILLE 045     | 2015-00341                |               |                          |               | SEC17-T03S-R29E |
| AMC 431729          | GRANVILLE 046     | 2015-00342                |               |                          |               | SEC17-T03S-R29E |
| AMC 431730          | GRANVILLE 047     | 2015-00343                |               |                          |               | SEC17-T03S-R29E |
| AMC 431731          | GRANVILLE 048     | 2015-00344                |               |                          |               | SEC17-T03S-R29E |
| AMC 431732          | GRANVILLE 049     | 2015-00345                |               |                          |               | SEC17-T03S-R29E |
| AMC 431733          | GRANVILLE 050     | 2015-00346                |               |                          |               | SEC17-T03S-R29E |
| AMC 431734          | GRANVILLE 051     | 2015-00347                |               |                          |               | SEC17-T03S-R29E |
| AMC 431735          | GRANVILLE 052     | 2015-00348                |               |                          |               | SEC17-T03S-R29E |
| AMC 431736          | GRANVILLE 053     | 2015-00349                |               |                          |               | SEC17-T03S-R29E |
| AMC 431737          | GRANVILLE 054     | 2015-00350                |               |                          |               | SEC17-T03S-R29E |
| AMC 431738          | GRANVILLE 055     | 2015-00351                |               |                          |               | SEC17-T03S-R29E |
| AMC 431739          | GRANVILLE 056     | 2015-00352                |               |                          |               | SEC17-T03S-R29E |
| AMC 431740          | GRANVILLE 057     | 2015-00353                |               |                          |               | SEC17-T03S-R29E |
| AMC 431741          | GRANVILLE 058     | 2015-00354                |               |                          |               | SEC16-T03S-R29E |
| AMC 431742          | GRANVILLE 059     | 2015-00355                |               |                          |               | SEC16-T03S-R29E |
| AMC 431743          | GRANVILLE 060     | 2015-00356                |               |                          |               | SEC16-T03S-R29E |
| AMC 431744          | GRANVILLE 061     | 2015-00357                |               |                          |               | SEC16-T03S-R29E |
| AMC 431745          | GRANVILLE 062     | 2015-00358                |               |                          |               | SEC16-T03S-R29E |

Date: 6/14/2017

RECEIVED  
BLM AZ STATE OFFICE  
2017 JUN 15 10:10 AM

## EXHIBIT A

County: Greenlee

State: AZ

| <u>BLM Serial #</u> | <u>Claim Name</u> | <u>Original Recording</u> |               | <u>Amended Recording</u> |               | <u>Location</u> |
|---------------------|-------------------|---------------------------|---------------|--------------------------|---------------|-----------------|
|                     |                   | <u>Recording #</u>        | <u>Page #</u> | <u>Recording #</u>       | <u>Page #</u> |                 |
| AMC 431746          | GRANVILLE 063     | 2015-00359                |               |                          |               | SEC16-T03S-R29E |
| AMC 431747          | GRANVILLE 064     | 2015-00360                |               |                          |               | SEC16-T03S-R29E |
| AMC 431748          | GRANVILLE 065     | 2015-00361                |               |                          |               | SEC16-T03S-R29E |
| AMC 431749          | GRANVILLE 066     | 2015-00362                |               |                          |               | SEC16-T03S-R29E |
| AMC 431750          | GRANVILLE 067     | 2015-00363                |               |                          |               | SEC20-T03S-R29E |
| AMC 431751          | GRANVILLE 068     | 2015-00364                |               |                          |               | SEC20-T03S-R29E |
| AMC 431752          | GRANVILLE 069     | 2015-00365                |               |                          |               | SEC20-T03S-R29E |
| AMC 431753          | GRANVILLE 070     | 2015-00366                |               |                          |               | SEC20-T03S-R29E |
| AMC 431754          | GRANVILLE 071     | 2015-00367                |               |                          |               | SEC20-T03S-R29E |
| AMC 431755          | GRANVILLE 072     | 2015-00368                |               |                          |               | SEC20-T03S-R29E |
| AMC 431756          | GRANVILLE 073     | 2015-00369                |               |                          |               | SEC20-T03S-R29E |
| AMC 431757          | GRANVILLE 074     | 2015-00370                |               |                          |               | SEC20-T03S-R29E |
| AMC 431758          | GRANVILLE 075     | 2015-00371                |               |                          |               | SEC29-T03S-R29E |
| AMC 431759          | GRANVILLE 076     | 2015-00372                |               |                          |               | SEC29-T03S-R29E |
| AMC 431760          | GRANVILLE 077     | 2015-00373                |               |                          |               | SEC29-T03S-R29E |
| AMC 431761          | GRANVILLE 078     | 2015-00374                |               |                          |               | SEC29-T03S-R29E |
| AMC 431762          | GRANVILLE 079     | 2015-00375                |               |                          |               | SEC29-T03S-R29E |
| AMC 431763          | GRANVILLE 080     | 2015-00376                |               |                          |               | SEC29-T03S-R29E |
| AMC 431764          | GRANVILLE 081     | 2015-00377                |               |                          |               | SEC20-T03S-R29E |
| AMC 431765          | GRANVILLE 082     | 2015-00378                |               |                          |               | SEC20-T03S-R29E |
| AMC 431766          | GRANVILLE 083     | 2015-00379                |               |                          |               | SEC20-T03S-R29E |
| AMC 431767          | GRANVILLE 084     | 2015-00380                |               |                          |               | SEC20-T03S-R29E |
| AMC 431768          | GRANVILLE 085     | 2015-00381                |               |                          |               | SEC20-T03S-R29E |
| AMC 431769          | GRANVILLE 086     | 2015-00382                |               |                          |               | SEC20-T03S-R29E |
| AMC 431770          | GRANVILLE 087     | 2015-00383                |               |                          |               | SEC20-T03S-R29E |
| AMC 431771          | GRANVILLE 088     | 2015-00384                |               |                          |               | SEC20-T03S-R29E |
| AMC 431772          | GRANVILLE 089     | 2015-00385                |               |                          |               | SEC29-T03S-R29E |
| AMC 431773          | GRANVILLE 090     | 2015-00386                |               |                          |               | SEC29-T03S-R29E |
| AMC 431774          | GRANVILLE 091     | 2015-00387                |               |                          |               | SEC29-T03S-R29E |
| AMC 431775          | GRANVILLE 092     | 2015-00388                |               |                          |               | SEC20-T03S-R29E |
| AMC 431776          | GRANVILLE 093     | 2015-00389                |               |                          |               | SEC20-T03S-R29E |
| AMC 431777          | GRANVILLE 094     | 2015-00390                |               |                          |               | SEC20-T03S-R29E |
| AMC 431778          | GRANVILLE 095     | 2015-00391                |               |                          |               | SEC20-T03S-R29E |
| AMC 431779          | GRANVILLE 096     | 2015-00392                |               |                          |               | SEC20-T03S-R29E |
| AMC 431780          | GRANVILLE 097     | 2015-00393                |               |                          |               | SEC20-T03S-R29E |
| AMC 431781          | GRANVILLE 098     | 2015-00394                |               |                          |               | SEC20-T03S-R29E |
| AMC 431782          | GRANVILLE 099     | 2015-00395                |               |                          |               | SEC20-T03S-R29E |
| AMC 431783          | GRANVILLE 100     | 2015-00396                |               |                          |               | SEC17-T03S-R29E |

Date: 6/14/2017

RECEIVED  
 PIMA COUNTY  
 2017 JUN 14 10:59 AM  
 PIMA COUNTY STATE OFFICE

## EXHIBIT A

County: Greenlee

State: AZ

| <u>BLM Serial #</u>  | <u>Claim Name</u> | <u>Original Recording</u> |               | <u>Amended Recording</u> |               | <u>Location</u> |
|----------------------|-------------------|---------------------------|---------------|--------------------------|---------------|-----------------|
|                      |                   | <u>Recording #</u>        | <u>Page #</u> | <u>Recording #</u>       | <u>Page #</u> |                 |
| AMC 431784           | GRANVILLE 101     | 2015-00397                |               |                          |               | SEC17-T03S-R29E |
| AMC 431785           | GRANVILLE 102     | 2015-00398                |               |                          |               | SEC17-T03S-R29E |
| AMC 431786           | GRANVILLE 103     | 2015-00399                |               |                          |               | SEC17-T03S-R29E |
| AMC 431787           | GRANVILLE 104     | 2015-00400                |               |                          |               | SEC17-T03S-R29E |
| AMC 431788           | GRANVILLE 105     | 2015-00401                |               |                          |               | SEC08-T03S-R29E |
| AMC 431789           | GRANVILLE 106     | 2015-00402                |               |                          |               | SEC08-T03S-R29E |
| AMC 431790           | GRANVILLE 107     | 2015-00403                |               |                          |               | SEC08-T03S-R29E |
| AMC 437298           | GRANVILLE 108     | 2016-00261                |               |                          |               | SEC17-T03S-R29E |
| AMC 437299           | GRANVILLE 109     | 2016-00262                |               |                          |               | SEC17-T03S-R29E |
| AMC 437300           | GRANVILLE 110     | 2016-00263                |               |                          |               | SEC17-T03S-R29E |
| AMC 437301           | GRANVILLE 111     | 2016-00264                |               |                          |               | SEC20-T03S-R29E |
| AMC 437302           | GRANVILLE 112     | 2016-00265                |               |                          |               | SEC20-T03S-R29E |
| AMC 437303           | GRANVILLE 113     | 2016-00266                |               |                          |               | SEC20-T03S-R29E |
| AMC 437304           | GRANVILLE 114     | 2016-00267                |               |                          |               | SEC20-T03S-R29E |
| AMC 437305           | GRANVILLE 115     | 2016-00268                |               |                          |               | SEC20-T03S-R29E |
| AMC 437306           | GRANVILLE 116     | 2016-00269                |               |                          |               | SEC20-T03S-R29E |
| AMC 437307           | GRANVILLE 117     | 2016-00270                |               |                          |               | SEC20-T03S-R29E |
| AMC 437308           | GRANVILLE 118     | 2016-00271                |               |                          |               | SEC20-T03S-R29E |
| AMC 437309           | GRANVILLE 119     | 2016-00272                |               |                          |               | SEC29-T03S-R29E |
| AMC 437310           | GRANVILLE 120     | 2016-00273                |               |                          |               | SEC29-T03S-R29E |
| AMC 437319           | GRANVILLE 129     | 2016-00282                |               |                          |               | SEC22-T03S-R29E |
| AMC 437320           | GRANVILLE 130     | 2016-00283                |               |                          |               | SEC22-T03S-R29E |
| AMC 437325           | GRANVILLE 135     | 2016-00288                |               |                          |               | SEC22-T03S-R29E |
| AMC 437326           | GRANVILLE 136     | 2016-00289                |               |                          |               | SEC22-T03S-R29E |
| AMC 437329           | GRANVILLE 139     | 2016-00292                |               |                          |               | SEC16-T03S-R29E |
| AMC 437330           | GRANVILLE 140     | 2016-00293                |               |                          |               | SEC16-T03S-R29E |
| AMC 437331           | GRANVILLE 141     | 2016-00294                |               |                          |               | SEC16-T03S-R29E |
| AMC 437338           | GRANVILLE 148     | 2016-00301                |               |                          |               | SEC21-T03S-R29E |
| AMC 437343           | GRANVILLE 153     | 2016-00306                |               |                          |               | SEC22-T03S-R29E |
| AMC 85037            | Cuerno            | 4                         | 125           |                          |               | SEC18-T04S-R29E |
| AMC 85040            | Corona No. 3      | 6                         | 460           |                          |               | SEC07-T04S-R29E |
| AMC 85043            | Guadalupe         | 4                         | 255           |                          |               | SEC18-T04S-R29E |
| AMC 85045            | Rattlesnake       | 4                         | 251           |                          |               | SEC18-T04S-R29E |
| <b>No. Of Claims</b> | <b>565</b>        |                           |               |                          |               |                 |

RECEIVED  
 CLM AZ STATE OFFICE  
 JUN 15 2017  
 10:30 AM



**United States Department of the Interior**  
**Bureau of Land Management**  
 DIV OF LANDS, MINRLS & ENERGY  
 ONE N CENTRAL AVE  
 PHOENIX, AZ 85004 -4427  
 Phone: 602-417-9200

Receipt

No: 3929379

|  |  |
|--|--|
| <b>Transaction #:</b> 4038938  |  |
| <b>Date of Transaction:</b> 08/09/2017                                 |  |
| CUSTOMER:  |  |
| FREEPORT MCMORAN INC<br>333 N CENTRAL AVE<br>PHOENIX, AZ 85004-2121 US |  |

| LINE #        | QTY  | DESCRIPTION  | REMARKS        | UNIT PRICE | TOTAL               |
|---------------|------|--|----------------|------------|---------------------|
| 1             | 1.00 | LOCATABLE MINERALS / MINING CLAIMS- NOT NEW-UNADJUD, ONE AUTH NO. ONLY / MINING CLAIM MONEY RECEIVED<br><b>CASES: AMC28250/\$116095.00</b> | 2018 MAINT/749 | - n/a -    | 116095.00           |
| <b>TOTAL:</b> |      |  |                |            | <b>\$116,095.00</b> |

| PAYMENT INFORMATION |           |   |                      |
|---------------------|-----------|---|----------------------|
| 1                   | AMOUNT:   | 116095.00   | POSTMARKED: N/A      |
|                     | TYPE:     | CHECK   | RECEIVED: 08/09/2017 |
|                     | CHECK NO: | 0000077228  |                      |
|                     | NAME:     | FREEPORT MCMORAN INC<br>333 N CENTRAL AVE<br>PHOENIX AZ 85004-2121 US |                      |

|         |
|---------|
| REMARKS |
|         |

This receipt was generated by the automated BLM Collections and Billing System and is a paper representation of a portion of the official electronic record contained therein.



## EXHIBIT A

County: Greenlee

State: AZ

| BLM Serial # | Claim Name        | Original Recording |        | Amended Recording |        | Location        |
|--------------|-------------------|--------------------|--------|-------------------|--------|-----------------|
|              |                   | Recording #        | Page # | Recording #       | Page # |                 |
| AMC 304200   | Bear Canyon No. 1 | 170                | 469    |                   |        | SEC21-T01S-R28E |
| AMC 354306   | NE 1              | 251                | 1      |                   |        | SEC25-T03S-R29E |
| AMC 354307   | NE 2              | 251                | 4      |                   |        | SEC25-T03S-R29E |
| AMC 354308   | NE 3              | 251                | 7      |                   |        | SEC25-T03S-R29E |
| AMC 354309   | NE 4              | 251                | 10     |                   |        | SEC25-T03S-R29E |
| AMC 354310   | NE 5              | 251                | 13     |                   |        | SEC25-T03S-R29E |
| AMC 354311   | NE 6              | 251                | 16     |                   |        | SEC25-T03S-R29E |
| AMC 354312   | NE 7              | 251                | 19     |                   |        | SEC25-T03S-R29E |
| AMC 354313   | NE 8              | 251                | 22     |                   |        | SEC25-T03S-R29E |
| AMC 354314   | NE 9              | 251                | 25     |                   |        | SEC25-T03S-R29E |
| AMC 354315   | NE 10             | 251                | 28     |                   |        | SEC25-T03S-R29E |
| AMC 354316   | NE 11             | 251                | 31     |                   |        | SEC36-T03S-R29E |
| AMC 354317   | NE 12             | 251                | 34     |                   |        | SEC36-T03S-R29E |
| AMC 354318   | NE 13             | 251                | 37     |                   |        | SEC36-T03S-R29E |
| AMC 354319   | NE 14             | 251                | 40     |                   |        | SEC36-T03S-R29E |
| AMC 354320   | NE 15             | 251                | 43     |                   |        | SEC25-T03S-R29E |
| AMC 354321   | NE 16             | 251                | 46     |                   |        | SEC25-T03S-R29E |
| AMC 354322   | NE 17             | 251                | 49     |                   |        | SEC25-T03S-R29E |
| AMC 354323   | NE 18             | 251                | 52     |                   |        | SEC25-T03S-R29E |
| AMC 354324   | NE 19             | 251                | 55     |                   |        | SEC25-T03S-R29E |
| AMC 354325   | NE 20             | 251                | 58     |                   |        | SEC25-T03S-R29E |
| AMC 354326   | NE 21             | 251                | 61     |                   |        | SEC25-T03S-R29E |
| AMC 354327   | NE 22             | 251                | 64     |                   |        | SEC25-T03S-R29E |
| AMC 354328   | NE 23             | 251                | 67     |                   |        | SEC25-T03S-R29E |
| AMC 354329   | NE 24             | 251                | 70     |                   |        | SEC25-T03S-R29E |
| AMC 354330   | NE 25             | 251                | 73     |                   |        | SEC36-T03S-R29E |
| AMC 354331   | NE 26             | 251                | 76     |                   |        | SEC31-T03S-R30E |
| AMC 354332   | NE 27             | 251                | 79     |                   |        | SEC31-T03S-R30E |
| AMC 354333   | NE 28             | 251                | 82     |                   |        | SEC31-T03S-R30E |
| AMC 354334   | NE 29             | 251                | 85     |                   |        | SEC31-T03S-R30E |
| AMC 354335   | NE 30             | 251                | 88     |                   |        | SEC30-T03S-R30E |
| AMC 354336   | NE 31             | 251                | 91     |                   |        | SEC30-T03S-R30E |
| AMC 354337   | NE 32             | 251                | 94     |                   |        | SEC30-T03S-R30E |
| AMC 354338   | NE 33             | 251                | 97     |                   |        | SEC30-T03S-R30E |
| AMC 354339   | NE 34             | 251                | 100    |                   |        | SEC30-T03S-R30E |
| AMC 354340   | NE 35             | 251                | 103    |                   |        | SEC30-T03S-R30E |
| AMC 354341   | NE 36             | 251                | 106    |                   |        | SEC30-T03S-R30E |
| AMC 354342   | NE 37             | 251                | 109    |                   |        | SEC30-T03S-R30E |

Date: 8/16/2016

Page 1

RECEIVED  
 BLM AZ STATE OFFICE  
 AUG 18 11:28 AM '16  
 HOENIX, ARIZONA

## EXHIBIT A

County: Greenlee

State: AZ

| BLM Serial # | Claim Name | Original Recording |        | Amended Recording |        | Location        |
|--------------|------------|--------------------|--------|-------------------|--------|-----------------|
|              |            | Recording #        | Page # | Recording #       | Page # |                 |
| AMC 354343   | NE 38      | 251                | 112    |                   |        | SEC30-T03S-R30E |
| AMC 354344   | NE 39      | 251                | 115    |                   |        | SEC30-T03S-R30E |
| AMC 354345   | NE 40      | 251                | 118    |                   |        | SEC31-T03S-R30E |
| AMC 354346   | NE 41      | 251                | 121    |                   |        | SEC31-T03S-R30E |
| AMC 354347   | NE 42      | 251                | 124    |                   |        | SEC31-T03S-R30E |
| AMC 354348   | NE 43      | 251                | 127    |                   |        | SEC31-T03S-R30E |
| AMC 354349   | NE 44      | 251                | 130    |                   |        | SEC31-T03S-R30E |
| AMC 354350   | NE 45      | 251                | 133    |                   |        | SEC31-T03S-R30E |
| AMC 354351   | NE 46      | 251                | 136    |                   |        | SEC31-T03S-R30E |
| AMC 354352   | NE 47      | 251                | 139    |                   |        | SEC31-T03S-R30E |
| AMC 354353   | NE 48      | 251                | 142    |                   |        | SEC31-T03S-R30E |
| AMC 354354   | NE 49      | 251                | 145    |                   |        | SEC31-T03S-R30E |
| AMC 354355   | NCV 1      | 251                | 148    |                   |        | SEC01-T04S-R28E |
| AMC 354356   | NCV 2      | 251                | 151    |                   |        | SEC01-T04S-R28E |
| AMC 354357   | NCV 3      | 251                | 154    |                   |        | SEC01-T04S-R28E |
| AMC 354358   | NCV 4      | 251                | 157    |                   |        | SEC01-T04S-R28E |
| AMC 354359   | NCV 5      | 251                | 160    |                   |        | SEC01-T04S-R28E |
| AMC 354360   | NCV 6      | 251                | 163    |                   |        | SEC06-T04S-R29E |
| AMC 354361   | NCV 7      | 251                | 166    |                   |        | SEC06-T04S-R29E |
| AMC 354362   | NCV 8      | 251                | 169    |                   |        | SEC06-T04S-R29E |
| AMC 354363   | NCV 9      | 251                | 172    |                   |        | SEC06-T04S-R29E |
| AMC 354364   | NCV 10     | 251                | 175    |                   |        | SEC06-T04S-R29E |
| AMC 354365   | NCV 11     | 251                | 178    |                   |        | SEC06-T04S-R29E |
| AMC 354366   | NCV 12     | 251                | 181    |                   |        | SEC06-T04S-R29E |
| AMC 354367   | SUN 1      | 251                | 184    |                   |        | SEC29-T03S-R29E |
| AMC 354368   | SUN 2      | 251                | 187    |                   |        | SEC29-T03S-R29E |
| AMC 354369   | SUN 3      | 251                | 190    |                   |        | SEC29-T03S-R29E |
| AMC 354370   | SUN 4      | 251                | 193    |                   |        | SEC29-T03S-R29E |
| AMC 354371   | SUN 5      | 251                | 196    |                   |        | SEC29-T03S-R29E |
| AMC 354372   | SUN 6      | 251                | 199    |                   |        | SEC29-T03S-R29E |
| AMC 354373   | SUN 7      | 251                | 202    |                   |        | SEC29-T03S-R29E |
| AMC 354374   | SUN 8      | 251                | 205    |                   |        | SEC29-T03S-R29E |
| AMC 354375   | SUN 9      | 251                | 208    |                   |        | SEC29-T03S-R29E |
| AMC 354376   | SUN 10     | 251                | 211    |                   |        | SEC29-T03S-R29E |
| AMC 354377   | SUN 11     | 251                | 214    |                   |        | SEC30-T03S-R29E |
| AMC 354378   | SUN 12     | 251                | 217    |                   |        | SEC29-T03S-R29E |
| AMC 354379   | SUN 13     | 251                | 220    |                   |        | SEC29-T03S-R29E |
| AMC 354380   | SUN 14     | 251                | 223    |                   |        | SEC29-T03S-R29E |

Date: 8/16/2016

Page 2

RECEIVED  
 BLM AZ STATE OFFICE  
 2016 AUG 18 A 11: 28  
 HOENIX, ARIZONA

## EXHIBIT A

County: Greenlee

State: AZ

| <u>BLM Serial #</u> | <u>Claim Name</u> | <u>Original Recording</u> |               | <u>Amended Recording</u> |               | <u>Location</u> |
|---------------------|-------------------|---------------------------|---------------|--------------------------|---------------|-----------------|
|                     |                   | <u>Recording #</u>        | <u>Page #</u> | <u>Recording #</u>       | <u>Page #</u> |                 |
| AMC 354381          | SUN 15            | 251                       | 226           |                          |               | SEC29-T03S-R29E |
| AMC 354382          | SUN 16            | 251                       | 229           |                          |               | SEC29-T03S-R29E |
| AMC 354383          | SUN 17            | 251                       | 232           |                          |               | SEC29-T03S-R29E |
| AMC 354384          | SUN 18            | 251                       | 235           |                          |               | SEC29-T03S-R29E |
| AMC 354385          | SUN 19            | 251                       | 238           |                          |               | SEC29-T03S-R29E |
| AMC 354386          | SUN 20            | 251                       | 241           |                          |               | SEC29-T03S-R29E |
| AMC 354387          | SUN 21            | 251                       | 244           |                          |               | SEC29-T03S-R29E |
| AMC 354388          | SUN 22            | 251                       | 247           |                          |               | SEC29-T03S-R29E |
| AMC 354389          | SUN 23            | 251                       | 250           |                          |               | SEC29-T03S-R29E |
| AMC 354390          | SUN 24            | 251                       | 253           |                          |               | SEC29-T03S-R29E |
| AMC 354391          | SUN 25            | 251                       | 256           |                          |               | SEC29-T03S-R29E |
| AMC 354392          | SUN 26            | 251                       | 259           |                          |               | SEC29-T03S-R29E |
| AMC 354393          | GG 1              | 251                       | 262           |                          |               | SEC13-T04S-R29E |
| AMC 354394          | GG 2              | 251                       | 265           |                          |               | SEC24-T04S-R28E |
| AMC 354395          | GG 3              | 251                       | 268           |                          |               | SEC24-T04S-R28E |
| AMC 354396          | GG 4              | 251                       | 271           |                          |               | SEC24-T04S-R28E |
| AMC 354397          | GG 5              | 251                       | 274           |                          |               | SEC24-T04S-R28E |
| AMC 354398          | GG 6              | 251                       | 277           |                          |               | SEC24-T04S-R28E |
| AMC 354399          | GG 7              | 251                       | 280           |                          |               | SEC24-T04S-R28E |
| AMC 354400          | GG 8              | 251                       | 283           |                          |               | SEC18-T04S-R29E |
| AMC 354401          | GG 9              | 251                       | 286           |                          |               | SEC18-T04S-R29E |
| AMC 354402          | GG 10             | 251                       | 289           |                          |               | SEC19-T04S-R29E |
| AMC 354403          | GG 11             | 251                       | 292           |                          |               | SEC19-T04S-R29E |
| AMC 354404          | GG 12             | 251                       | 295           |                          |               | SEC19-T04S-R29E |
| AMC 354405          | GG 13             | 251                       | 298           |                          |               | SEC19-T04S-R29E |
| AMC 354406          | GG 14             | 251                       | 301           |                          |               | SEC19-T04S-R29E |
| AMC 354407          | GG 15             | 251                       | 304           |                          |               | SEC19-T04S-R29E |
| AMC 354408          | GG 16             | 251                       | 307           |                          |               | SEC19-T04S-R29E |
| AMC 354409          | GG 17             | 251                       | 310           |                          |               | SEC19-T04S-R29E |
| AMC 354410          | GG 18             | 251                       | 313           |                          |               | SEC19-T04S-R29E |
| AMC 354411          | GG 19             | 251                       | 316           |                          |               | SEC19-T04S-R29E |
| AMC 354412          | GG 20             | 251                       | 319           |                          |               | SEC19-T04S-R29E |
| AMC 354413          | GG 21             | 251                       | 322           |                          |               | SEC19-T04S-R29E |
| AMC 354414          | GG 22             | 251                       | 325           |                          |               | SEC19-T04S-R29E |
| AMC 354415          | GG 23             | 251                       | 328           |                          |               | SEC19-T04S-R29E |
| AMC 354416          | GG 24             | 251                       | 331           |                          |               | SEC19-T04S-R29E |
| AMC 354417          | GG 25             | 251                       | 334           |                          |               | SEC19-T04S-R29E |
| AMC 354418          | GG 26             | 251                       | 337           |                          |               | SEC19-T04S-R29E |

Date: 8/16/2016

RECEIVED  
 BLM AZ STATE OFFICE  
 2016 AUG 18 11:28  
 HOENIX, ARIZONA

## EXHIBIT A

County: Greenlee

State: AZ

| BLM Serial # | Claim Name | Original Recording |        | Amended Recording |        | Location        |
|--------------|------------|--------------------|--------|-------------------|--------|-----------------|
|              |            | Recording #        | Page # | Recording #       | Page # |                 |
| AMC 354419   | GG 27      | 251                | 340    |                   |        | SEC19-T04S-R29E |
| AMC 354420   | GG 28      | 251                | 343    |                   |        | SEC19-T04S-R29E |
| AMC 354421   | GG 29      | 251                | 346    |                   |        | SEC19-T04S-R29E |
| AMC 354422   | GG 30      | 251                | 349    |                   |        | SEC19-T04S-R29E |
| AMC 354423   | GG 31      | 251                | 352    |                   |        | SEC19-T04S-R29E |
| AMC 354424   | GG 32      | 251                | 355    |                   |        | SEC19-T04S-R29E |
| AMC 354425   | GG 33      | 251                | 358    |                   |        | SEC19-T04S-R29E |
| AMC 354426   | GG 34      | 251                | 361    |                   |        | SEC19-T04S-R29E |
| AMC 354427   | GG 35      | 251                | 364    |                   |        | SEC19-T04S-R29E |
| AMC 354428   | GG 36      | 251                | 367    |                   |        | SEC19-T04S-R29E |
| AMC 354429   | GG 37      | 251                | 370    |                   |        | SEC19-T04S-R29E |
| AMC 354430   | GG 38      | 251                | 373    |                   |        | SEC19-T04S-R29E |
| AMC 354431   | GG 39      | 251                | 376    |                   |        | SEC19-T04S-R29E |
| AMC 354432   | GG 40      | 251                | 379    |                   |        | SEC19-T04S-R29E |
| AMC 417410   | SC-001     | 2012-00660         |        |                   |        | SEC29-T03S-R30E |
| AMC 417411   | SC-002     | 2012-00661         |        |                   |        | SEC29-T03S-R30E |
| AMC 417412   | SC-003     | 2012-00662         |        |                   |        | SEC29-T03S-R30E |
| AMC 417413   | SC-004     | 2012-00663         |        |                   |        | SEC29-T03S-R30E |
| AMC 417414   | SC-005     | 2012-00664         |        |                   |        | SEC29-T03S-R30E |
| AMC 417415   | SC-006     | 2012-00665         |        |                   |        | SEC29-T03S-R30E |
| AMC 417416   | SC-007     | 2012-00666         |        |                   |        | SEC29-T03S-R30E |
| AMC 417417   | SC-008     | 2012-00667         |        |                   |        | SEC29-T03S-R30E |
| AMC 417418   | SC-009     | 2012-00668         |        |                   |        | SEC29-T03S-R30E |
| AMC 417419   | SC-010     | 2012-00669         |        |                   |        | SEC29-T03S-R30E |
| AMC 417420   | SC-011     | 2012-00670         |        |                   |        | SEC29-T03S-R30E |
| AMC 417421   | SC-012     | 2012-00671         |        |                   |        | SEC29-T03S-R29E |
| AMC 417422   | SC-013     | 2012-00672         |        |                   |        | SEC29-T03S-R29E |
| AMC 417423   | SC-014     | 2012-00673         |        |                   |        | SEC29-T03S-R30E |
| AMC 417424   | SC-015     | 2012-00674         |        |                   |        | SEC29-T03S-R30E |
| AMC 417425   | SC-016     | 2012-00675         |        |                   |        | SEC29-T03S-R30E |
| AMC 417426   | SC-017     | 2012-00676         |        |                   |        | SEC29-T03S-R30E |
| AMC 417427   | SC-018     | 2012-00677         |        |                   |        | SEC29-T03S-R30E |
| AMC 417428   | SC-019     | 2012-00678         |        |                   |        | SEC29-T03S-R30E |
| AMC 417429   | SC-020     | 2012-00679         |        |                   |        | SEC29-T03S-R30E |
| AMC 417430   | SC-021     | 2012-00680         |        |                   |        | SEC20-T03S-R30E |
| AMC 417431   | SC-022     | 2012-00681         |        |                   |        | SEC20-T03S-R30E |
| AMC 417432   | SC-023     | 2012-00682         |        |                   |        | SEC20-T03S-R30E |
| AMC 417433   | SC-024     | 2012-00683         |        |                   |        | SEC20-T03S-R30E |

Date: 8/16/2016

Page 4

RECEIVED  
 BLM AZ STATE OFFICE  
 2016 AUG 18 A 11:28  
 PHOENIX, ARIZONA

## EXHIBIT A

County: Greenlee

State: AZ

| <u>BLM Serial #</u> | <u>Claim Name</u> | <u>Original Recording</u> |               | <u>Amended Recording</u> |               | <u>Location</u> |
|---------------------|-------------------|---------------------------|---------------|--------------------------|---------------|-----------------|
|                     |                   | <u>Recording #</u>        | <u>Page #</u> | <u>Recording #</u>       | <u>Page #</u> |                 |
| AMC 417434          | SC-025            | 2012-00684                |               |                          |               | SEC20-T03S-R30E |
| AMC 417435          | SC-026            | 2012-00685                |               |                          |               | SEC20-T03S-R30E |
| AMC 417436          | SC-027            | 2012-00686                |               |                          |               | SEC20-T03S-R30E |
| AMC 417437          | SC-028            | 2012-00687                |               |                          |               | SEC20-T03S-R30E |
| AMC 417438          | SC-029            | 2012-00688                |               |                          |               | SEC20-T03S-R30E |
| AMC 417439          | SC-030            | 2012-00689                |               |                          |               | SEC20-T03S-R30E |
| AMC 417440          | SC-031            | 2012-00690                |               |                          |               | SEC20-T03S-R30E |
| AMC 417441          | SC-032            | 2012-00691                |               |                          |               | SEC20-T03S-R30E |
| AMC 417442          | SC-033            | 2012-00692                |               |                          |               | SEC20-T03S-R30E |
| AMC 417443          | SC-034            | 2012-00693                |               |                          |               | SEC20-T03S-R30E |
| AMC 417444          | SC-035            | 2012-00694                |               |                          |               | SEC20-T03S-R30E |
| AMC 417445          | SC-036            | 2012-00695                |               |                          |               | SEC20-T03S-R30E |
| AMC 417446          | SC-037            | 2012-00696                |               |                          |               | SEC20-T03S-R30E |
| AMC 417447          | SC-038            | 2012-00697                |               |                          |               | SEC20-T03S-R30E |
| AMC 417448          | SC-039            | 2012-00698                |               |                          |               | SEC20-T03S-R30E |
| AMC 417449          | SC-040            | 2012-00699                |               |                          |               | SEC20-T03S-R30E |
| AMC 417450          | SC-041            | 2012-00700                |               |                          |               | SEC20-T03S-R30E |
| AMC 417451          | SC-042            | 2012-00701                |               |                          |               | SEC20-T03S-R30E |
| AMC 417452          | SC-043            | 2012-00702                |               |                          |               | SEC20-T03S-R30E |
| AMC 417453          | SC-044            | 2012-00703                |               |                          |               | SEC20-T03S-R30E |
| AMC 417454          | SC-045            | 2012-00704                |               |                          |               | SEC20-T03S-R30E |
| AMC 417455          | SC-046            | 2012-00705                |               |                          |               | SEC20-T03S-R30E |
| AMC 417456          | SC-047            | 2012-00706                |               |                          |               | SEC20-T03S-R30E |
| AMC 417457          | SC-048            | 2012-00707                |               |                          |               | SEC20-T03S-R30E |
| AMC 417458          | SC-049            | 2012-00708                |               |                          |               | SEC20-T03S-R30E |
| AMC 417459          | SC-050            | 2012-00709                |               |                          |               | SEC20-T03S-R30E |
| AMC 418497          | SC-051            | 2012-00814                |               |                          |               | SEC17-T03S-R30E |
| AMC 418498          | SC-052            | 2012-00815                |               |                          |               | SEC17-T03S-R30E |
| AMC 418499          | SC-053            | 2012-00816                |               |                          |               | SEC17-T03S-R30E |
| AMC 418500          | SC-054            | 2012-00817                |               |                          |               | SEC17-T03S-R30E |
| AMC 418501          | SC-055            | 2012-00818                |               |                          |               | SEC17-T03S-R30E |
| AMC 418502          | SC-056            | 2012-00819                |               |                          |               | SEC17-T03S-R30E |
| AMC 418503          | SC-057            | 2012-00820                |               |                          |               | SEC17-T03S-R30E |
| AMC 418504          | SC-058            | 2012-00821                |               |                          |               | SEC17-T03S-R30E |
| AMC 418505          | SC-059            | 2012-00822                |               |                          |               | SEC17-T03S-R30E |
| AMC 418506          | SC-060            | 2012-00823                |               |                          |               | SEC17-T03S-R30E |
| AMC 418507          | SC-061            | 2012-00824                |               |                          |               | SEC17-T03S-R30E |
| AMC 418508          | SC-062            | 2012-00825                |               |                          |               | SEC17-T03S-R30E |

Date: 8/16/2016

RECEIVED  
BLM AZ STATE OFFICE  
2016 AUG 18 A 11:28

**EXHIBIT A**

County: Greenlee

State: AZ

| BLM Serial # | Claim Name | Original Recording |        | Amended Recording |        | Location        |
|--------------|------------|--------------------|--------|-------------------|--------|-----------------|
|              |            | Recording #        | Page # | Recording #       | Page # |                 |
| AMC 418509   | SC-063     | 2012-00826         |        |                   |        | SEC17-T03S-R30E |
| AMC 418510   | SC-064     | 2012-00827         |        |                   |        | SEC17-T03S-R30E |
| AMC 418511   | SC-065     | 2012-00828         |        |                   |        | SEC17-T03S-R30E |
| AMC 418512   | SC-066     | 2012-00829         |        |                   |        | SEC17-T03S-R30E |
| AMC 418513   | SC-067     | 2012-00830         |        |                   |        | SEC17-T03S-R30E |
| AMC 418514   | SC-068     | 2012-00831         |        |                   |        | SEC17-T03S-R30E |
| AMC 418515   | SC-069     | 2012-00832         |        |                   |        | SEC23-T03S-R29E |
| AMC 418516   | SC-070     | 2012-00833         |        |                   |        | SEC23-T03S-R29E |
| AMC 418517   | SC-071     | 2012-00834         |        |                   |        | SEC23-T03S-R29E |
| AMC 418518   | SC-072     | 2012-00835         |        |                   |        | SEC23-T03S-R29E |
| AMC 418519   | SC-073     | 2012-00836         |        |                   |        | SEC23-T03S-R29E |
| AMC 418520   | SC-074     | 2012-00837         |        |                   |        | SEC23-T03S-R29E |
| AMC 418521   | SC-075     | 2012-00838         |        |                   |        | SEC23-T03S-R29E |
| AMC 418522   | SC-076     | 2012-00839         |        |                   |        | SEC23-T03S-R29E |
| AMC 418523   | SC-077     | 2012-00840         |        |                   |        | SEC23-T03S-R29E |
| AMC 418524   | SC-078     | 2012-00841         |        |                   |        | SEC23-T03S-R29E |
| AMC 418525   | SC-079     | 2012-00842         |        |                   |        | SEC14-T03S-R29E |
| AMC 418526   | SC-080     | 2012-00843         |        |                   |        | SEC14-T03S-R29E |
| AMC 418527   | SC-081     | 2012-00844         |        |                   |        | SEC14-T03S-R29E |
| AMC 418528   | SC-082     | 2012-00845         |        |                   |        | SEC14-T03S-R29E |
| AMC 418529   | SC-083     | 2012-00846         |        |                   |        | SEC14-T03S-R29E |
| AMC 418530   | SC-084     | 2012-00847         |        |                   |        | SEC14-T03S-R29E |
| AMC 418531   | SC-085     | 2012-00848         |        |                   |        | SEC14-T03S-R29E |
| AMC 418532   | SC-086     | 2012-00849         |        |                   |        | SEC14-T03S-R29E |
| AMC 418533   | SC-087     | 2012-00850         |        |                   |        | SEC14-T03S-R29E |
| AMC 418534   | SC-088     | 2012-00851         |        |                   |        | SEC14-T03S-R29E |
| AMC 418535   | SC-089     | 2012-00852         |        |                   |        | SEC14-T03S-R29E |
| AMC 418536   | SC-090     | 2012-00853         |        |                   |        | SEC14-T03S-R29E |
| AMC 418537   | SC-091     | 2012-00854         |        |                   |        | SEC14-T03S-R29E |
| AMC 418538   | SC-092     | 2012-00855         |        |                   |        | SEC14-T03S-R29E |
| AMC 418539   | SC-093     | 2012-00856         |        |                   |        | SEC14-T03S-R29E |
| AMC 418540   | SC-094     | 2012-00857         |        |                   |        | SEC14-T03S-R29E |
| AMC 418541   | SC-095     | 2012-00858         |        |                   |        | SEC14-T03S-R29E |
| AMC 418542   | SC-096     | 2012-00859         |        |                   |        | SEC14-T03S-R29E |
| AMC 418543   | SC-097     | 2012-00860         |        |                   |        | SEC13-T03S-R29E |
| AMC 418544   | SC-098     | 2012-00861         |        |                   |        | SEC18-T03S-R30E |
| AMC 418545   | SC-099     | 2012-00862         |        |                   |        | SEC18-T03S-R30E |
| AMC 418546   | SC-100     | 2012-00863         |        |                   |        | SEC13-T03S-R29E |

Date: 8/16/2016

RECEIVED  
 BLM AZ STATE OFFICE  
 2016 AUG 18 A 11:28  
 HOENIX, ARIZONA



## EXHIBIT A

County: Greenlee

State: AZ

| <u>BLM Serial #</u> | <u>Claim Name</u> | <u>Original Recording</u> |               | <u>Amended Recording</u> |               | <u>Location</u> |
|---------------------|-------------------|---------------------------|---------------|--------------------------|---------------|-----------------|
|                     |                   | <u>Recording #</u>        | <u>Page #</u> | <u>Recording #</u>       | <u>Page #</u> |                 |
| AMC 418547          | SC-101            | 2012-00864                |               |                          |               | SEC18-T03S-R30E |
| AMC 418548          | SC-102            | 2012-00865                |               |                          |               | SEC18-T03S-R30E |
| AMC 418549          | SC-103            | 2012-00866                |               |                          |               | SEC13-T03S-R29E |
| AMC 418550          | SC-104            | 2012-00867                |               |                          |               | SEC18-T03S-R30E |
| AMC 418551          | SC-105            | 2012-00868                |               |                          |               | SEC18-T03S-R30E |
| AMC 418552          | SC-106            | 2012-00869                |               |                          |               | SEC13-T03S-R29E |
| AMC 418553          | SC-107            | 2012-00870                |               |                          |               | SEC18-T03S-R30E |
| AMC 418554          | SC-108            | 2012-00871                |               |                          |               | SEC18-T03S-R30E |
| AMC 418555          | SC-109            | 2012-00872                |               |                          |               | SEC13-T03S-R29E |
| AMC 418556          | SC-110            | 2012-00873                |               |                          |               | SEC18-T03S-R30E |
| AMC 418557          | SC-111            | 2012-00874                |               |                          |               | SEC18-T03S-R30E |
| AMC 418558          | SC-112            | 2012-00875                |               |                          |               | SEC13-T03S-R29E |
| AMC 418559          | SC-113            | 2012-00876                |               |                          |               | SEC18-T03S-R30E |
| AMC 418560          | SC-114            | 2012-00877                |               |                          |               | SEC18-T03S-R30E |
| AMC 418561          | SC-115            | 2012-00878                |               |                          |               | SEC13-T03S-R29E |
| AMC 418562          | SC-116            | 2012-00879                |               |                          |               | SEC18-T03S-R30E |
| AMC 418563          | SC-117            | 2012-00880                |               |                          |               | SEC18-T03S-R30E |
| AMC 418564          | SC-118            | 2012-00881                |               |                          |               | SEC13-T03S-R29E |
| AMC 418565          | SC-119            | 2012-00882                |               |                          |               | SEC18-T03S-R30E |
| AMC 418566          | SC-120            | 2012-00883                |               |                          |               | SEC18-T03S-R30E |
| AMC 418567          | SC-121            | 2012-00884                |               |                          |               | SEC13-T03S-R29E |
| AMC 418568          | SC-122            | 2012-00885                |               |                          |               | SEC18-T03S-R30E |
| AMC 418569          | SC-123            | 2012-00886                |               |                          |               | SEC18-T03S-R30E |
| AMC 418570          | SC-124            | 2012-00887                |               |                          |               | SEC11-T03S-R29E |
| AMC 418571          | SC-125            | 2012-00888                |               |                          |               | SEC11-T03S-R29E |
| AMC 418572          | SC-126            | 2012-00889                |               |                          |               | SEC11-T03S-R29E |
| AMC 418573          | SC-127            | 2012-00890                |               |                          |               | SEC11-T03S-R29E |
| AMC 418574          | SC-128            | 2012-00891                |               |                          |               | SEC12-T03S-R29E |
| AMC 418575          | SC-129            | 2012-00892                |               |                          |               | SEC12-T03S-R29E |
| AMC 418576          | SC-130            | 2012-00893                |               |                          |               | SEC12-T03S-R29E |
| AMC 418577          | SC-131            | 2012-00894                |               |                          |               | SEC07-T03S-R30E |
| AMC 418578          | SC-132            | 2012-00895                |               |                          |               | SEC07-T03S-R30E |
| AMC 420340          | SC-133            | 2012-01021                |               |                          |               | SEC07-T03S-R30E |
| AMC 420341          | SC-134            | 2012-01022                |               |                          |               | SEC07-T03S-R30E |
| AMC 420342          | SC-135            | 2012-01023                |               |                          |               | SEC08-T03S-R30E |
| AMC 420343          | SC-136            | 2012-01024                |               |                          |               | SEC08-T03S-R30E |
| AMC 420344          | SC-137            | 2012-01025                |               |                          |               | SEC17-T03S-R30E |
| AMC 420345          | SC-138            | 2012-01026                |               |                          |               | SEC17-T03S-R30E |

Date: 8/16/2016

RECEIVED  
BLM AZ STATE OFFICE  
2016 AUG 18 A 11:28  
PHOENIX, ARIZONA

## EXHIBIT A

County: Greenlee

State: AZ

| BLM Serial # | Claim Name | Original Recording |        | Amended Recording |        | Location        |
|--------------|------------|--------------------|--------|-------------------|--------|-----------------|
|              |            | Recording #        | Page # | Recording #       | Page # |                 |
| AMC 420346   | SC-139     | 2012-01027         |        |                   |        | SEC11-T03S-R29E |
| AMC 420347   | SC-140     | 2012-01028         |        |                   |        | SEC11-T03S-R29E |
| AMC 420348   | SC-141     | 2012-01029         |        |                   |        | SEC11-T03S-R29E |
| AMC 420349   | SC-142     | 2012-01030         |        |                   |        | SEC12-T03S-R29E |
| AMC 420350   | SC-143     | 2012-01031         |        |                   |        | SEC12-T03S-R29E |
| AMC 420351   | SC-144     | 2012-01032         |        |                   |        | SEC07-T03S-R30E |
| AMC 420352   | SC-145     | 2012-01033         |        |                   |        | SEC07-T03S-R30E |
| AMC 420353   | SC-146     | 2012-01034         |        |                   |        | SEC07-T03S-R30E |
| AMC 420354   | SC-147     | 2012-01035         |        |                   |        | SEC07-T03S-R30E |
| AMC 420355   | SC-148     | 2012-01036         |        |                   |        | SEC08-T03S-R30E |
| AMC 420356   | SC-149     | 2012-01037         |        |                   |        | SEC08-T03S-R30E |
| AMC 420357   | SC-150     | 2012-01038         |        |                   |        | SEC08-T03S-R30E |
| AMC 420358   | SC-151     | 2012-01039         |        |                   |        | SEC08-T03S-R30E |
| AMC 420359   | SC-152     | 2012-01040         |        |                   |        | SEC11-T03S-R29E |
| AMC 420360   | SC-153     | 2012-01041         |        |                   |        | SEC11-T03S-R29E |
| AMC 420361   | SC-154     | 2012-01042         |        |                   |        | SEC11-T03S-R29E |
| AMC 420362   | SC-155     | 2012-01043         |        |                   |        | SEC12-T03S-R29E |
| AMC 420363   | SC-156     | 2012-01044         |        |                   |        | SEC12-T03S-R29E |
| AMC 420364   | SC-157     | 2012-01045         |        |                   |        | SEC07-T03S-R30E |
| AMC 420365   | SC-158     | 2012-01046         |        |                   |        | SEC07-T03S-R30E |
| AMC 420366   | SC-159     | 2012-01047         |        |                   |        | SEC07-T03S-R30E |
| AMC 420367   | SC-160     | 2012-01048         |        |                   |        | SEC07-T03S-R30E |
| AMC 420368   | SC-161     | 2012-01049         |        |                   |        | SEC08-T03S-R30E |
| AMC 420369   | SC-162     | 2012-01050         |        |                   |        | SEC08-T03S-R30E |
| AMC 420370   | SC-163     | 2012-01051         |        |                   |        | SEC08-T03S-R30E |
| AMC 420371   | SC-164     | 2012-01052         |        |                   |        | SEC08-T03S-R30E |
| AMC 420372   | SC-165     | 2012-01053         |        |                   |        | SEC11-T03S-R29E |
| AMC 420373   | SC-166     | 2012-01054         |        |                   |        | SEC11-T03S-R29E |
| AMC 420374   | SC-167     | 2012-01055         |        |                   |        | SEC11-T03S-R29E |
| AMC 420375   | SC-168     | 2012-01056         |        |                   |        | SEC12-T03S-R29E |
| AMC 420376   | SC-169     | 2012-01057         |        |                   |        | SEC12-T03S-R29E |
| AMC 420377   | SC-170     | 2012-01058         |        |                   |        | SEC07-T03S-R30E |
| AMC 420378   | SC-171     | 2012-01059         |        |                   |        | SEC07-T03S-R30E |
| AMC 420379   | SC-172     | 2012-01060         |        |                   |        | SEC07-T03S-R30E |
| AMC 420380   | SC-173     | 2012-01061         |        |                   |        | SEC07-T03S-R30E |
| AMC 420381   | SC-174     | 2012-01062         |        |                   |        | SEC08-T03S-R30E |
| AMC 420382   | SC-175     | 2012-01063         |        |                   |        | SEC08-T03S-R30E |
| AMC 420383   | SC-176     | 2012-01064         |        |                   |        | SEC08-T03S-R30E |

Date: 8/16/2016

Page 8

RECEIVED  
 BLM AZ STATE OFFICE  
 AUG 18 A 11:28  
 PHOENIX, ARIZONA

## EXHIBIT A

County: Greenlee

State: AZ

| BLM Serial # | Claim Name | Original Recording |        | Amended Recording |        | Location        |
|--------------|------------|--------------------|--------|-------------------|--------|-----------------|
|              |            | Recording #        | Page # | Recording #       | Page # |                 |
| AMC 420384   | SC-177     | 2012-01065         |        |                   |        | SEC08-T03S-R30E |
| AMC 420385   | SC-178     | 2012-01066         |        |                   |        | SEC11-T03S-R29E |
| AMC 420386   | SC-179     | 2012-01067         |        |                   |        | SEC11-T03S-R29E |
| AMC 420387   | SC-180     | 2012-01068         |        |                   |        | SEC11-T03S-R29E |
| AMC 420388   | SC-181     | 2012-01069         |        |                   |        | SEC12-T03S-R29E |
| AMC 420389   | SC-182     | 2012-01070         |        |                   |        | SEC12-T03S-R29E |
| AMC 420390   | SC-183     | 2012-01071         |        |                   |        | SEC07-T03S-R30E |
| AMC 420391   | SC-184     | 2012-01072         |        |                   |        | SEC07-T03S-R30E |
| AMC 420392   | SC-185     | 2012-01073         |        |                   |        | SEC07-T03S-R30E |
| AMC 420393   | SC-186     | 2012-01074         |        |                   |        | SEC07-T03S-R30E |
| AMC 420394   | SC-187     | 2012-01075         |        |                   |        | SEC08-T03S-R30E |
| AMC 420395   | SC-188     | 2012-01076         |        |                   |        | SEC08-T03S-R30E |
| AMC 420396   | SC-189     | 2012-01077         |        |                   |        | SEC08-T03S-R30E |
| AMC 420397   | SC-190     | 2012-01078         |        |                   |        | SEC08-T03S-R30E |
| AMC 420398   | SC-191     | 2012-01079         |        |                   |        | SEC07-T03S-R30E |
| AMC 420399   | SC-192     | 2012-01080         |        |                   |        | SEC07-T03S-R30E |
| AMC 420400   | SC-193     | 2012-01081         |        |                   |        | SEC07-T03S-R30E |
| AMC 420401   | SC-194     | 2012-01082         |        |                   |        | SEC07-T03S-R30E |
| AMC 420402   | SC-195     | 2012-01083         |        |                   |        | SEC08-T03S-R30E |
| AMC 420403   | SC-196     | 2012-01084         |        |                   |        | SEC08-T03S-R30E |
| AMC 420404   | SC-197     | 2012-01085         |        |                   |        | SEC08-T03S-R30E |
| AMC 420405   | SC-198     | 2012-01086         |        |                   |        | SEC08-T03S-R30E |
| AMC 420406   | SC-199     | 2012-01087         |        |                   |        | SEC07-T03S-R30E |
| AMC 420407   | SC-200     | 2012-01088         |        |                   |        | SEC07-T03S-R30E |
| AMC 420408   | SC-201     | 2012-01089         |        |                   |        | SEC07-T03S-R30E |
| AMC 420409   | SC-202     | 2012-01090         |        |                   |        | SEC07-T03S-R30E |
| AMC 420410   | SC-203     | 2012-01091         |        |                   |        | SEC08-T03S-R30E |
| AMC 420411   | SC-204     | 2012-01092         |        |                   |        | SEC08-T03S-R30E |
| AMC 420412   | SC-205     | 2012-01093         |        |                   |        | SEC08-T03S-R30E |
| AMC 420413   | SC-206     | 2012-01094         |        |                   |        | SEC08-T03S-R30E |
| AMC 420414   | SC-207     | 2012-01095         |        |                   |        | SEC07-T03S-R30E |
| AMC 420415   | SC-208     | 2012-01096         |        |                   |        | SEC07-T03S-R30E |
| AMC 420416   | SC-209     | 2012-01097         |        |                   |        | SEC07-T03S-R30E |
| AMC 420417   | SC-210     | 2012-01098         |        |                   |        | SEC07-T03S-R30E |
| AMC 420418   | SC-211     | 2012-01099         |        |                   |        | SEC08-T03S-R30E |
| AMC 420419   | SC-212     | 2012-01100         |        |                   |        | SEC08-T03S-R30E |
| AMC 420420   | SC-213     | 2012-01101         |        |                   |        | SEC08-T03S-R30E |
| AMC 420421   | SC-214     | 2012-01102         |        |                   |        | SEC08-T03S-R30E |

Date: 8/16/2016

Page 9

RECEIVED  
BLM AZ STATE OFFICE  
2016 AUG 18 A 11:28  
PHOENIX, ARIZONA

## EXHIBIT A

County: Greenlee

State: AZ

| BLM Serial # | Claim Name | Original Recording |        | Amended Recording |        | Location        |
|--------------|------------|--------------------|--------|-------------------|--------|-----------------|
|              |            | Recording #        | Page # | Recording #       | Page # |                 |
| AMC 420422   | SC-215     | 2012-01103         |        |                   |        | SEC07-T03S-R30E |
| AMC 420423   | SC-216     | 2012-01104         |        |                   |        | SEC07-T03S-R30E |
| AMC 420424   | SC-217     | 2012-01105         |        |                   |        | SEC07-T03S-R30E |
| AMC 420425   | SC-218     | 2012-01106         |        |                   |        | SEC07-T03S-R30E |
| AMC 420426   | SC-219     | 2012-01107         |        |                   |        | SEC08-T03S-R30E |
| AMC 420427   | SC-220     | 2012-01108         |        |                   |        | SEC08-T03S-R30E |
| AMC 420428   | SC-221     | 2012-01109         |        |                   |        | SEC08-T03S-R30E |
| AMC 420429   | SC-222     | 2012-01110         |        |                   |        | SEC08-T03S-R30E |
| AMC 420430   | SC-223     | 2012-01111         |        |                   |        | SEC06-T03S-R30E |
| AMC 420431   | SC-224     | 2012-01112         |        |                   |        | SEC06-T03S-R30E |
| AMC 420432   | SC-225     | 2012-01113         |        |                   |        | SEC06-T03S-R30E |
| AMC 420433   | SC-226     | 2012-01114         |        |                   |        | SEC06-T03S-R30E |
| AMC 420434   | SC-227     | 2012-01115         |        |                   |        | SEC05-T03S-R30E |
| AMC 420435   | SC-228     | 2012-01116         |        |                   |        | SEC08-T03S-R30E |
| AMC 420436   | SC-229     | 2012-01117         |        |                   |        | SEC08-T03S-R30E |
| AMC 420437   | SC-230     | 2012-01118         |        |                   |        | SEC08-T03S-R30E |
| AMC 420438   | SC-231     | 2012-01119         |        |                   |        | SEC06-T03S-R30E |
| AMC 420439   | SC-232     | 2012-01120         |        |                   |        | SEC06-T03S-R30E |
| AMC 420440   | SC-233     | 2012-01121         |        |                   |        | SEC06-T03S-R30E |
| AMC 420441   | SC-234     | 2012-01122         |        |                   |        | SEC06-T03S-R30E |
| AMC 420442   | SC-235     | 2012-01123         |        |                   |        | SEC05-T03S-R30E |
| AMC 420443   | SC-236     | 2012-01124         |        |                   |        | SEC06-T03S-R30E |
| AMC 420444   | SC-237     | 2012-01125         |        |                   |        | SEC06-T03S-R30E |
| AMC 420445   | SC-238     | 2012-01126         |        |                   |        | SEC06-T04S-R29E |
| AMC 420446   | SC-239     | 2012-01127         |        |                   |        | SEC05-T03S-R30E |
| AMC 420447   | SC-240     | 2012-01128         |        |                   |        | SEC06-T03S-R30E |
| AMC 420448   | SC-241     | 2012-01129         |        |                   |        | SEC06-T03S-R30E |
| AMC 420449   | SC-242     | 2012-01130         |        |                   |        | SEC06-T03S-R30E |
| AMC 420450   | SC-243     | 2012-01131         |        |                   |        | SEC05-T03S-R30E |
| AMC 420451   | SC-244     | 2012-01132         |        |                   |        | SEC06-T03S-R30E |
| AMC 420452   | SC-245     | 2012-01133         |        |                   |        | SEC06-T03S-R30E |
| AMC 420453   | SC-246     | 2012-01134         |        |                   |        | SEC06-T03S-R30E |
| AMC 420454   | SC-247     | 2012-01135         |        |                   |        | SEC06-T03S-R30E |
| AMC 420455   | SC-248     | 2012-01136         |        |                   |        | SEC05-T03S-R30E |
| AMC 424570   | SB-001     | 2013-00656         |        |                   |        | SEC29-T04S-R29E |
| AMC 424571   | SR-001     | 2013-00657         |        |                   |        | SEC29-T03S-R29E |
| AMC 430302   | SC-249     | 2015-00030         |        |                   |        | SEC25-T03S-R29E |
| AMC 430303   | SC-250     | 2015-00031         |        |                   |        | SEC24-T03S-R29E |

Date: 8/16/2016

Page 10

RECEIVED  
BLM AZ STATE OFFICE  
2016 AUG 18 A 11: 27  
PHOENIX, ARIZONA

## EXHIBIT A

County: Greenlee

State: AZ

| <u>BLM Serial #</u> | <u>Claim Name</u> | <u>Original Recording</u> |               | <u>Amended Recording</u> |               | <u>Location</u> |
|---------------------|-------------------|---------------------------|---------------|--------------------------|---------------|-----------------|
|                     |                   | <u>Recording #</u>        | <u>Page #</u> | <u>Recording #</u>       | <u>Page #</u> |                 |
| AMC 430304          | SC-251            | 2015-00032                |               |                          |               | SEC24-T03S-R29E |
| AMC 430305          | SC-252            | 2015-00033                |               |                          |               | SEC25-T03S-R29E |
| AMC 430306          | SC-253            | 2015-00034                |               |                          |               | SEC25-T03S-R29E |
| AMC 430307          | SC-254            | 2015-00035                |               |                          |               | SEC25-T03S-R29E |
| AMC 430308          | SC-255            | 2015-00036                |               |                          |               | SEC25-T03S-R29E |
| AMC 430309          | SC-256            | 2015-00037                |               |                          |               | SEC25-T03S-R29E |
| AMC 430310          | SC-257            | 2015-00038                |               |                          |               | SEC25-T03S-R29E |
| AMC 430311          | SC-258            | 2015-00039                |               |                          |               | SEC24-T03S-R29E |
| AMC 430312          | SC-259            | 2015-00040                |               |                          |               | SEC24-T03S-R29E |
| AMC 430313          | SC-260            | 2015-00041                |               |                          |               | SEC19-T03S-R30E |
| AMC 430314          | SC-261            | 2015-00042                |               |                          |               | SEC19-T03S-R30E |
| AMC 430315          | SC-262            | 2015-00043                |               |                          |               | SEC30-T03S-R30E |
| AMC 430316          | SC-263            | 2015-00044                |               |                          |               | SEC30-T03S-R30E |
| AMC 430317          | SC-264            | 2015-00045                |               |                          |               | SEC30-T03S-R30E |
| AMC 430318          | SC-265            | 2015-00046                |               |                          |               | SEC30-T03S-R30E |
| AMC 430319          | SC-266            | 2015-00047                |               |                          |               | SEC30-T03S-R30E |
| AMC 430320          | SC-267            | 2015-00048                |               |                          |               | SEC30-T03S-R30E |
| AMC 430321          | SC-268            | 2015-00049                |               |                          |               | SEC19-T03S-R30E |
| AMC 430322          | SC-269            | 2015-00050                |               |                          |               | SEC19-T03S-R30E |
| AMC 430323          | SC-270            | 2015-00051                |               |                          |               | SEC19-T03S-R30E |
| AMC 430324          | SC-271            | 2015-00052                |               |                          |               | SEC19-T03S-R30E |
| AMC 430325          | SC-272            | 2015-00053                |               |                          |               | SEC19-T03S-R30E |
| AMC 430326          | SC-273            | 2015-00054                |               |                          |               | SEC19-T03S-R30E |
| AMC 430327          | SC-274            | 2015-00055                |               |                          |               | SEC19-T03S-R30E |
| AMC 430328          | SC-275            | 2015-00056                |               |                          |               | SEC19-T03S-R30E |
| AMC 430329          | SC-276            | 2015-00057                |               |                          |               | SEC19-T03S-R30E |
| AMC 430330          | SC-277            | 2015-00058                |               |                          |               | SEC19-T03S-R30E |
| AMC 430331          | SC-278            | 2015-00059                |               |                          |               | SEC30-T03S-R30E |
| AMC 430332          | SC-279            | 2015-00060                |               |                          |               | SEC30-T03S-R30E |
| AMC 430333          | SC-280            | 2015-00061                |               |                          |               | SEC30-T03S-R30E |
| AMC 430334          | SC-281            | 2015-00062                |               |                          |               | SEC30-T03S-R30E |
| AMC 430335          | SC-282            | 2015-00063                |               |                          |               | SEC30-T03S-R30E |
| AMC 430336          | SC-283            | 2015-00064                |               |                          |               | SEC30-T03S-R30E |
| AMC 430337          | SC-284            | 2015-00065                |               |                          |               | SEC30-T03S-R30E |
| AMC 430338          | SC-285            | 2015-00066                |               |                          |               | SEC19-T03S-R30E |
| AMC 430339          | SC-286            | 2015-00067                |               |                          |               | SEC19-T03S-R30E |
| AMC 430340          | SC-287            | 2015-00068                |               |                          |               | SEC19-T03S-R30E |
| AMC 430341          | SC-288            | 2015-00069                |               |                          |               | SEC19-T03S-R30E |

Date: 8/16/2016

RECEIVED  
BLM AZ STATE OFFICE  
2016 AUG 18 A 11: 27  
PHOENIX, ARIZONA

## EXHIBIT A

County: Greenlee

State: AZ

| BLM Serial # | Claim Name    | Original Recording |        | Amended Recording |        | Location        |
|--------------|---------------|--------------------|--------|-------------------|--------|-----------------|
|              |               | Recording #        | Page # | Recording #       | Page # |                 |
| AMC 430342   | SC-289        | 2015-00070         |        |                   |        | SEC19-T03S-R30E |
| AMC 430343   | SC-290        | 2015-00071         |        |                   |        | SEC25-T03S-R29E |
| AMC 430344   | SC-291        | 2015-00072         |        |                   |        | SEC24-T03S-R29E |
| AMC 430345   | SC-292        | 2015-00073         |        |                   |        | SEC24-T03S-R29E |
| AMC 430346   | SC-293        | 2015-00074         |        |                   |        | SEC24-T03S-R29E |
| AMC 430347   | SC-294        | 2015-00075         |        |                   |        | SEC24-T03S-R29E |
| AMC 430348   | SC-295        | 2015-00076         |        | 2015-00133        |        | SEC19-T03S-R30E |
| AMC 430349   | SC-296        | 2015-00077         |        |                   |        | SEC30-T03S-R30E |
| AMC 430350   | SC-297        | 2015-00078         |        |                   |        | SEC30-T03S-R30E |
| AMC 430493   | SC-298        | 2015-00134         |        |                   |        | SEC06-T04S-R30E |
| AMC 430494   | SC-299        | 2015-00135         |        |                   |        | SEC06-T04S-R30E |
| AMC 430495   | SC-300        | 2015-00136         |        |                   |        | SEC06-T04S-R30E |
| AMC 430496   | SC-301        | 2015-00137         |        |                   |        | SEC06-T04S-R30E |
| AMC 430497   | SC-302        | 2015-00138         |        |                   |        | SEC06-T04S-R30E |
| AMC 431684   | GRANVILLE 001 | 2015-00297         |        |                   |        | SEC08-T03S-R29E |
| AMC 431685   | GRANVILLE 002 | 2015-00298         |        |                   |        | SEC08-T03S-R29E |
| AMC 431686   | GRANVILLE 003 | 2015-00299         |        |                   |        | SEC08-T03S-R29E |
| AMC 431687   | GRANVILLE 004 | 2015-00300         |        |                   |        | SEC08-T03S-R29E |
| AMC 431688   | GRANVILLE 005 | 2015-00301         |        |                   |        | SEC08-T03S-R29E |
| AMC 431689   | GRANVILLE 006 | 2015-00302         |        |                   |        | SEC08-T03S-R29E |
| AMC 431690   | GRANVILLE 007 | 2015-00303         |        |                   |        | SEC08-T03S-R29E |
| AMC 431691   | GRANVILLE 008 | 2015-00304         |        |                   |        | SEC08-T03S-R29E |
| AMC 431692   | GRANVILLE 009 | 2015-00305         |        |                   |        | SEC08-T03S-R29E |
| AMC 431693   | GRANVILLE 010 | 2015-00306         |        |                   |        | SEC08-T03S-R29E |
| AMC 431694   | GRANVILLE 011 | 2015-00307         |        |                   |        | SEC08-T03S-R29E |
| AMC 431695   | GRANVILLE 012 | 2015-00308         |        |                   |        | SEC08-T03S-R29E |
| AMC 431696   | GRANVILLE 013 | 2015-00309         |        |                   |        | SEC08-T03S-R29E |
| AMC 431697   | GRANVILLE 014 | 2015-00310         |        |                   |        | SEC09-T03S-R29E |
| AMC 431698   | GRANVILLE 015 | 2015-00311         |        |                   |        | SEC08-T03S-R29E |
| AMC 431699   | GRANVILLE 016 | 2015-00312         |        |                   |        | SEC09-T03S-R29E |
| AMC 431700   | GRANVILLE 017 | 2015-00313         |        |                   |        | SEC09-T03S-R29E |
| AMC 431701   | GRANVILLE 018 | 2015-00314         |        |                   |        | SEC09-T03S-R29E |
| AMC 431702   | GRANVILLE 019 | 2015-00315         |        |                   |        | SEC09-T03S-R29E |
| AMC 431703   | GRANVILLE 020 | 2015-00316         |        |                   |        | SEC09-T03S-R29E |
| AMC 431704   | GRANVILLE 021 | 2015-00317         |        |                   |        | SEC09-T03S-R29E |
| AMC 431705   | GRANVILLE 022 | 2015-00318         |        |                   |        | SEC09-T03S-R29E |
| AMC 431706   | GRANVILLE 023 | 2015-00319         |        |                   |        | SEC09-T03S-R29E |
| AMC 431707   | GRANVILLE 024 | 2015-00320         |        |                   |        | SEC09-T03S-R29E |

Date: 8/16/2016

RECEIVED  
 BLM AZ STATE OFFICE  
 2016 AUG 18 A 11: 27  
 PHOENIX, ARIZONA

## EXHIBIT A

County: Greenlee

State: AZ

| BLM Serial # | Claim Name    | Original Recording |        | Amended Recording |        | Location        |
|--------------|---------------|--------------------|--------|-------------------|--------|-----------------|
|              |               | Recording #        | Page # | Recording #       | Page # |                 |
| AMC 431708   | GRANVILLE 025 | 2015-00321         |        |                   |        | SEC09-T03S-R29E |
| AMC 431709   | GRANVILLE 026 | 2015-00322         |        |                   |        | SEC09-T03S-R29E |
| AMC 431710   | GRANVILLE 027 | 2015-00323         |        |                   |        | SEC09-T03S-R29E |
| AMC 431711   | GRANVILLE 028 | 2015-00324         |        |                   |        | SEC09-T03S-R29E |
| AMC 431712   | GRANVILLE 029 | 2015-00325         |        |                   |        | SEC09-T03S-R29E |
| AMC 431713   | GRANVILLE 030 | 2015-00326         |        |                   |        | SEC09-T03S-R29E |
| AMC 431714   | GRANVILLE 031 | 2015-00327         |        |                   |        | SEC09-T03S-R29E |
| AMC 431715   | GRANVILLE 032 | 2015-00328         |        |                   |        | SEC09-T03S-R29E |
| AMC 431716   | GRANVILLE 033 | 2015-00329         |        |                   |        | SEC09-T03S-R29E |
| AMC 431717   | GRANVILLE 034 | 2015-00330         |        |                   |        | SEC17-T03S-R30E |
| AMC 431718   | GRANVILLE 035 | 2015-00331         |        |                   |        | SEC17-T03S-R29E |
| AMC 431719   | GRANVILLE 036 | 2015-00332         |        |                   |        | SEC17-T03S-R29E |
| AMC 431720   | GRANVILLE 037 | 2015-00333         |        |                   |        | SEC17-T03S-R29E |
| AMC 431721   | GRANVILLE 038 | 2015-00334         |        |                   |        | SEC17-T03S-R29E |
| AMC 431722   | GRANVILLE 039 | 2015-00335         |        |                   |        | SEC17-T03S-R29E |
| AMC 431723   | GRANVILLE 040 | 2015-00336         |        |                   |        | SEC17-T03S-R29E |
| AMC 431724   | GRANVILLE 041 | 2015-00337         |        |                   |        | SEC17-T03S-R29E |
| AMC 431725   | GRANVILLE 042 | 2015-00338         |        |                   |        | SEC17-T03S-R29E |
| AMC 431726   | GRANVILLE 043 | 2015-00339         |        |                   |        | SEC17-T03S-R29E |
| AMC 431727   | GRANVILLE 044 | 2015-00340         |        |                   |        | SEC17-T03S-R29E |
| AMC 431728   | GRANVILLE 045 | 2015-00341         |        |                   |        | SEC17-T03S-R29E |
| AMC 431729   | GRANVILLE 046 | 2015-00342         |        |                   |        | SEC17-T03S-R29E |
| AMC 431730   | GRANVILLE 047 | 2015-00343         |        |                   |        | SEC17-T03S-R29E |
| AMC 431731   | GRANVILLE 048 | 2015-00344         |        |                   |        | SEC17-T03S-R29E |
| AMC 431732   | GRANVILLE 049 | 2015-00345         |        |                   |        | SEC17-T03S-R29E |
| AMC 431733   | GRANVILLE 050 | 2015-00346         |        |                   |        | SEC17-T03S-R29E |
| AMC 431734   | GRANVILLE 051 | 2015-00347         |        |                   |        | SEC17-T03S-R29E |
| AMC 431735   | GRANVILLE 052 | 2015-00348         |        |                   |        | SEC17-T03S-R29E |
| AMC 431736   | GRANVILLE 053 | 2015-00349         |        |                   |        | SEC17-T03S-R29E |
| AMC 431737   | GRANVILLE 054 | 2015-00350         |        |                   |        | SEC17-T03S-R29E |
| AMC 431738   | GRANVILLE 055 | 2015-00351         |        |                   |        | SEC17-T03S-R29E |
| AMC 431739   | GRANVILLE 056 | 2015-00352         |        |                   |        | SEC17-T03S-R29E |
| AMC 431740   | GRANVILLE 057 | 2015-00353         |        |                   |        | SEC17-T03S-R29E |
| AMC 431741   | GRANVILLE 058 | 2015-00354         |        |                   |        | SEC16-T03S-R29E |
| AMC 431742   | GRANVILLE 059 | 2015-00355         |        |                   |        | SEC16-T03S-R29E |
| AMC 431743   | GRANVILLE 060 | 2015-00356         |        |                   |        | SEC16-T03S-R29E |
| AMC 431744   | GRANVILLE 061 | 2015-00357         |        |                   |        | SEC16-T03S-R29E |
| AMC 431745   | GRANVILLE 062 | 2015-00358         |        |                   |        | SEC16-T03S-R29E |

Date: 8/16/2016

Page 13

RECEIVED  
BLM AZ STATE OFFICE  
2016 AUG 18 A 11: 27  
PHOENIX, ARIZONA

**EXHIBIT A**

County: Greenlee

State: AZ

| BLM Serial # | Claim Name    | Original Recording |        | Amended Recording |        | Location        |
|--------------|---------------|--------------------|--------|-------------------|--------|-----------------|
|              |               | Recording #        | Page # | Recording #       | Page # |                 |
| AMC 431746   | GRANVILLE 063 | 2015-00359         |        |                   |        | SEC16-T03S-R29E |
| AMC 431747   | GRANVILLE 064 | 2015-00360         |        |                   |        | SEC16-T03S-R29E |
| AMC 431748   | GRANVILLE 065 | 2015-00361         |        |                   |        | SEC16-T03S-R29E |
| AMC 431749   | GRANVILLE 066 | 2015-00362         |        |                   |        | SEC16-T03S-R29E |
| AMC 431750   | GRANVILLE 067 | 2015-00363         |        |                   |        | SEC20-T03S-R29E |
| AMC 431751   | GRANVILLE 068 | 2015-00364         |        |                   |        | SEC20-T03S-R29E |
| AMC 431752   | GRANVILLE 069 | 2015-00365         |        |                   |        | SEC20-T03S-R29E |
| AMC 431753   | GRANVILLE 070 | 2015-00366         |        |                   |        | SEC20-T03S-R29E |
| AMC 431754   | GRANVILLE 071 | 2015-00367         |        |                   |        | SEC20-T03S-R29E |
| AMC 431755   | GRANVILLE 072 | 2015-00368         |        |                   |        | SEC20-T03S-R29E |
| AMC 431756   | GRANVILLE 073 | 2015-00369         |        |                   |        | SEC20-T03S-R29E |
| AMC 431757   | GRANVILLE 074 | 2015-00370         |        |                   |        | SEC20-T03S-R29E |
| AMC 431758   | GRANVILLE 075 | 2015-00371         |        |                   |        | SEC29-T03S-R29E |
| AMC 431759   | GRANVILLE 076 | 2015-00372         |        |                   |        | SEC29-T03S-R29E |
| AMC 431760   | GRANVILLE 077 | 2015-00373         |        |                   |        | SEC29-T03S-R29E |
| AMC 431761   | GRANVILLE 078 | 2015-00374         |        |                   |        | SEC29-T03S-R29E |
| AMC 431762   | GRANVILLE 079 | 2015-00375         |        |                   |        | SEC29-T03S-R29E |
| AMC 431763   | GRANVILLE 080 | 2015-00376         |        |                   |        | SEC29-T03S-R29E |
| AMC 431764   | GRANVILLE 081 | 2015-00377         |        |                   |        | SEC20-T03S-R29E |
| AMC 431765   | GRANVILLE 082 | 2015-00378         |        |                   |        | SEC20-T03S-R29E |
| AMC 431766   | GRANVILLE 083 | 2015-00379         |        |                   |        | SEC20-T03S-R29E |
| AMC 431767   | GRANVILLE 084 | 2015-00380         |        |                   |        | SEC20-T03S-R29E |
| AMC 431768   | GRANVILLE 085 | 2015-00381         |        |                   |        | SEC20-T03S-R29E |
| AMC 431769   | GRANVILLE 086 | 2015-00382         |        |                   |        | SEC20-T03S-R29E |
| AMC 431770   | GRANVILLE 087 | 2015-00383         |        |                   |        | SEC20-T03S-R29E |
| AMC 431771   | GRANVILLE 088 | 2015-00384         |        |                   |        | SEC20-T03S-R29E |
| AMC 431772   | GRANVILLE 089 | 2015-00385         |        |                   |        | SEC29-T03S-R29E |
| AMC 431773   | GRANVILLE 090 | 2015-00386         |        |                   |        | SEC29-T03S-R29E |
| AMC 431774   | GRANVILLE 091 | 2015-00387         |        |                   |        | SEC29-T03S-R29E |
| AMC 431775   | GRANVILLE 092 | 2015-00388         |        |                   |        | SEC20-T03S-R29E |
| AMC 431776   | GRANVILLE 093 | 2015-00389         |        |                   |        | SEC20-T03S-R29E |
| AMC 431777   | GRANVILLE 094 | 2015-00390         |        |                   |        | SEC20-T03S-R29E |
| AMC 431778   | GRANVILLE 095 | 2015-00391         |        |                   |        | SEC20-T03S-R29E |
| AMC 431779   | GRANVILLE 096 | 2015-00392         |        |                   |        | SEC20-T03S-R29E |
| AMC 431780   | GRANVILLE 097 | 2015-00393         |        |                   |        | SEC20-T03S-R29E |
| AMC 431781   | GRANVILLE 098 | 2015-00394         |        |                   |        | SEC20-T03S-R29E |
| AMC 431782   | GRANVILLE 099 | 2015-00395         |        |                   |        | SEC20-T03S-R29E |
| AMC 431783   | GRANVILLE 100 | 2015-00396         |        |                   |        | SEC17-T03S-R29E |

Date: 8/16/2016

Page 14

RECEIVED  
BLM AZ STATE OFFICE  
2016 AUG 18 A 11: 27  
PHOENIX, ARIZONA



## EXHIBIT A

County: Greenlee

State: AZ

| BLM Serial # | Claim Name    | Original Recording |        | Amended Recording |        | Location        |
|--------------|---------------|--------------------|--------|-------------------|--------|-----------------|
|              |               | Recording #        | Page # | Recording #       | Page # |                 |
| AMC 431784   | GRANVILLE 101 | 2015-00397         |        |                   |        | SEC17-T03S-R29E |
| AMC 431785   | GRANVILLE 102 | 2015-00398         |        |                   |        | SEC17-T03S-R29E |
| AMC 431786   | GRANVILLE 103 | 2015-00399         |        |                   |        | SEC17-T03S-R29E |
| AMC 431787   | GRANVILLE 104 | 2015-00400         |        |                   |        | SEC17-T03S-R29E |
| AMC 431788   | GRANVILLE 105 | 2015-00401         |        |                   |        | SEC08-T03S-R29E |
| AMC 431789   | GRANVILLE 106 | 2015-00402         |        |                   |        | SEC08-T03S-R29E |
| AMC 431790   | GRANVILLE 107 | 2015-00403         |        |                   |        | SEC08-T03S-R29E |
| AMC 437298   | GRANVILLE 108 | 2016-00261         |        |                   |        | SEC17-T03S-R29E |
| AMC 437299   | GRANVILLE 109 | 2016-00262         |        |                   |        | SEC17-T03S-R29E |
| AMC 437300   | GRANVILLE 110 | 2016-00263         |        |                   |        | SEC17-T03S-R29E |
| AMC 437301   | GRANVILLE 111 | 2016-00264         |        |                   |        | SEC20-T03S-R29E |
| AMC 437302   | GRANVILLE 112 | 2016-00265         |        |                   |        | SEC20-T03S-R29E |
| AMC 437303   | GRANVILLE 113 | 2016-00266         |        |                   |        | SEC20-T03S-R29E |
| AMC 437304   | GRANVILLE 114 | 2016-00267         |        |                   |        | SEC20-T03S-R29E |
| AMC 437305   | GRANVILLE 115 | 2016-00268         |        |                   |        | SEC20-T03S-R29E |
| AMC 437306   | GRANVILLE 116 | 2016-00269         |        |                   |        | SEC20-T03S-R29E |
| AMC 437307   | GRANVILLE 117 | 2016-00270         |        |                   |        | SEC20-T03S-R29E |
| AMC 437308   | GRANVILLE 118 | 2016-00271         |        |                   |        | SEC20-T03S-R29E |
| AMC 437309   | GRANVILLE 119 | 2016-00272         |        |                   |        | SEC29-T03S-R29E |
| AMC 437310   | GRANVILLE 120 | 2016-00273         |        |                   |        | SEC29-T03S-R29E |
| AMC 437311   | GRANVILLE 121 | 2016-00274         |        |                   |        | SEC21-T03S-R29E |
| AMC 437312   | GRANVILLE 122 | 2016-00275         |        |                   |        | SEC21-T03S-R29E |
| AMC 437313   | GRANVILLE 123 | 2016-00276         |        |                   |        | SEC21-T03S-R29E |
| AMC 437314   | GRANVILLE 124 | 2016-00277         |        |                   |        | SEC21-T03S-R29E |
| AMC 437315   | GRANVILLE 125 | 2016-00278         |        |                   |        | SEC21-T03S-R29E |
| AMC 437316   | GRANVILLE 126 | 2016-00279         |        |                   |        | SEC21-T03S-R29E |
| AMC 437317   | GRANVILLE 127 | 2016-00280         |        |                   |        | SEC21-T03S-R29E |
| AMC 437318   | GRANVILLE 128 | 2016-00281         |        |                   |        | SEC21-T03S-R29E |
| AMC 437319   | GRANVILLE 129 | 2016-00282         |        |                   |        | SEC22-T03S-R29E |
| AMC 437320   | GRANVILLE 130 | 2016-00283         |        |                   |        | SEC22-T03S-R29E |
| AMC 437321   | GRANVILLE 131 | 2016-00284         |        |                   |        | SEC22-T03S-R29E |
| AMC 437322   | GRANVILLE 132 | 2016-00285         |        |                   |        | SEC22-T03S-R29E |
| AMC 437323   | GRANVILLE 133 | 2016-00286         |        |                   |        | SEC22-T03S-R29E |
| AMC 437324   | GRANVILLE 134 | 2016-00287         |        |                   |        | SEC22-T03S-R29E |
| AMC 437325   | GRANVILLE 135 | 2016-00288         |        |                   |        | SEC22-T03S-R29E |
| AMC 437326   | GRANVILLE 136 | 2016-00289         |        |                   |        | SEC22-T03S-R29E |
| AMC 437327   | GRANVILLE 137 | 2016-00290         |        |                   |        | SEC22-T03S-R29E |
| AMC 437328   | GRANVILLE 138 | 2016-00291         |        |                   |        | SEC22-T03S-R29E |

Date: 8/16/2016

Page 15

RECEIVED  
BLM AZ STATE OFFICE  
2016 AUG 18 A 11: 27  
PHOENIX, ARIZONA

## EXHIBIT A

County: Greenlee

State: AZ

| BLM Serial # | Claim Name    | Original Recording |        | Amended Recording |        | Location        |
|--------------|---------------|--------------------|--------|-------------------|--------|-----------------|
|              |               | Recording #        | Page # | Recording #       | Page # |                 |
| AMC 437329   | GRANVILLE 139 | 2016-00292         |        |                   |        | SEC16-T03S-R29E |
| AMC 437330   | GRANVILLE 140 | 2016-00293         |        |                   |        | SEC16-T03S-R29E |
| AMC 437331   | GRANVILLE 141 | 2016-00294         |        |                   |        | SEC16-T03S-R29E |
| AMC 437332   | GRANVILLE 142 | 2016-00295         |        |                   |        | SEC21-T03S-R29E |
| AMC 437333   | GRANVILLE 143 | 2016-00296         |        |                   |        | SEC21-T03S-R29E |
| AMC 437334   | GRANVILLE 144 | 2016-00297         |        |                   |        | SEC21-T03S-R29E |
| AMC 437335   | GRANVILLE 145 | 2016-00298         |        |                   |        | SEC21-T03S-R29E |
| AMC 437336   | GRANVILLE 146 | 2016-00299         |        |                   |        | SEC21-T03S-R29E |
| AMC 437337   | GRANVILLE 147 | 2016-00300         |        |                   |        | SEC21-T03S-R29E |
| AMC 437338   | GRANVILLE 148 | 2016-00301         |        |                   |        | SEC21-T03S-R29E |
| AMC 437339   | GRANVILLE 149 | 2016-00302         |        |                   |        | SEC21-T03S-R29E |
| AMC 437340   | GRANVILLE 150 | 2016-00303         |        |                   |        | SEC21-T03S-R29E |
| AMC 437341   | GRANVILLE 151 | 2016-00304         |        |                   |        | SEC22-T03S-R29E |
| AMC 437342   | GRANVILLE 152 | 2016-00305         |        |                   |        | SEC22-T03S-R29E |
| AMC 437343   | GRANVILLE 153 | 2016-00306         |        |                   |        | SEC22-T03S-R29E |
| AMC 437344   | Poor Farm-001 | 2016-00185         |        |                   |        | SEC03-T04S-R28E |
| AMC 437345   | Poor Farm-002 | 2016-00186         |        |                   |        | SEC03-T04S-R28E |
| AMC 437346   | Poor Farm-003 | 2016-00187         |        |                   |        | SEC03-T04S-R28E |
| AMC 437347   | Poor Farm-004 | 2016-00188         |        |                   |        | SEC03-T04S-R28E |
| AMC 437348   | Poor Farm-005 | 2016-00189         |        |                   |        | SEC03-T04S-R28E |
| AMC 437349   | Poor Farm-006 | 2016-00190         |        |                   |        | SEC03-T04S-R28E |
| AMC 437350   | Poor Farm-007 | 2016-00191         |        |                   |        | SEC03-T04S-R28E |
| AMC 437351   | Poor Farm-008 | 2016-00192         |        |                   |        | SEC03-T04S-R28E |
| AMC 437352   | Poor Farm-009 | 2016-00193         |        |                   |        | SEC03-T04S-R28E |
| AMC 437353   | Poor Farm-010 | 2016-00194         |        |                   |        | SEC03-T04S-R28E |
| AMC 437354   | Poor Farm-011 | 2016-00195         |        |                   |        | SEC03-T04S-R28E |
| AMC 437355   | Poor Farm-012 | 2016-00196         |        |                   |        | SEC03-T04S-R28E |
| AMC 437356   | Poor Farm-013 | 2016-00197         |        |                   |        | SEC03-T04S-R28E |
| AMC 437357   | Poor Farm-014 | 2016-00198         |        |                   |        | SEC03-T04S-R28E |
| AMC 437358   | Poor Farm-015 | 2016-00199         |        |                   |        | SEC03-T04S-R28E |
| AMC 437359   | Poor Farm-016 | 2016-00200         |        |                   |        | SEC03-T04S-R28E |
| AMC 437360   | Poor Farm-017 | 2016-00201         |        |                   |        | SEC03-T04S-R28E |
| AMC 437361   | Poor Farm-018 | 2016-00202         |        |                   |        | SEC03-T04S-R28E |
| AMC 437362   | Poor Farm-019 | 2016-00203         |        |                   |        | SEC04-T04S-R28E |
| AMC 437363   | Poor Farm-020 | 2016-00204         |        |                   |        | SEC04-T04S-R28E |
| AMC 437364   | Poor Farm-021 | 2016-00205         |        |                   |        | SEC04-T04S-R28E |
| AMC 437365   | Poor Farm-022 | 2016-00206         |        |                   |        | SEC04-T04S-R28E |
| AMC 437366   | Poor Farm-023 | 2016-00207         |        |                   |        | SEC04-T04S-R28E |

Date: 8/16/2016

Page 16

RECEIVED  
 BLM AZ STATE OFFICE  
 2016 AUG 18 A 11: 27  
 PHOENIX, ARIZONA

## EXHIBIT A

County: Greenlee

State: AZ

| BLM Serial # | Claim Name    | Original Recording |        | Amended Recording |        | Location        |
|--------------|---------------|--------------------|--------|-------------------|--------|-----------------|
|              |               | Recording #        | Page # | Recording #       | Page # |                 |
| AMC 437367   | Poor Farm-024 | 2016-00208         |        |                   |        | SEC04-T04S-R28E |
| AMC 437368   | Poor Farm-025 | 2016-00209         |        |                   |        | SEC04-T04S-R28E |
| AMC 437369   | Poor Farm-026 | 2016-00210         |        |                   |        | SEC04-T04S-R28E |
| AMC 437370   | Poor Farm-027 | 2016-00211         |        |                   |        | SEC04-T04S-R28E |
| AMC 437371   | Poor Farm-028 | 2016-00212         |        |                   |        | SEC04-T04S-R28E |
| AMC 437372   | Poor Farm-029 | 2016-00213         |        |                   |        | SEC04-T04S-R28E |
| AMC 437373   | Poor Farm-030 | 2016-00214         |        |                   |        | SEC04-T04S-R28E |
| AMC 437374   | Poor Farm-031 | 2016-00215         |        |                   |        | SEC04-T04S-R28E |
| AMC 437375   | Poor Farm-032 | 2016-00216         |        |                   |        | SEC04-T04S-R28E |
| AMC 437376   | Poor Farm-033 | 2016-00217         |        |                   |        | SEC04-T04S-R28E |
| AMC 437377   | Poor Farm-034 | 2016-00218         |        |                   |        | SEC04-T04S-R28E |
| AMC 437378   | Poor Farm-035 | 2016-00219         |        |                   |        | SEC04-T04S-R28E |
| AMC 437379   | Poor Farm-036 | 2016-00220         |        |                   |        | SEC04-T04S-R28E |
| AMC 437380   | Poor Farm-037 | 2016-00221         |        |                   |        | SEC04-T04S-R28E |
| AMC 437381   | Poor Farm-038 | 2016-00222         |        |                   |        | SEC04-T04S-R28E |
| AMC 437382   | Poor Farm-039 | 2016-00223         |        |                   |        | SEC04-T04S-R28E |
| AMC 437383   | Poor Farm-040 | 2016-00224         |        |                   |        | SEC04-T04S-R28E |
| AMC 437384   | Poor Farm-041 | 2016-00225         |        |                   |        | SEC04-T04S-R28E |
| AMC 437385   | Poor Farm-042 | 2016-00226         |        |                   |        | SEC04-T04S-R28E |
| AMC 437386   | Poor Farm-043 | 2016-00227         |        |                   |        | SEC04-T04S-R28E |
| AMC 437387   | Poor Farm-044 | 2016-00228         |        |                   |        | SEC04-T04S-R28E |
| AMC 437388   | Poor Farm-045 | 2016-00229         |        |                   |        | SEC04-T04S-R28E |
| AMC 437389   | Poor Farm-046 | 2016-00230         |        |                   |        | SEC05-T04S-R28E |
| AMC 437390   | Poor Farm-047 | 2016-00231         |        |                   |        | SEC05-T04S-R28E |
| AMC 437391   | Poor Farm-048 | 2016-00232         |        |                   |        | SEC05-T04S-R28E |
| AMC 437392   | Poor Farm-049 | 2016-00233         |        |                   |        | SEC05-T04S-R28E |
| AMC 437393   | Poor Farm-050 | 2016-00234         |        |                   |        | SEC05-T04S-R28E |
| AMC 437394   | Poor Farm-051 | 2016-00235         |        |                   |        | SEC05-T04S-R28E |
| AMC 437395   | Poor Farm-052 | 2016-00236         |        |                   |        | SEC05-T04S-R28E |
| AMC 437396   | Poor Farm-053 | 2016-00237         |        |                   |        | SEC05-T04S-R28E |
| AMC 437397   | Poor Farm-054 | 2016-00238         |        |                   |        | SEC05-T04S-R28E |
| AMC 437398   | Poor Farm-055 | 2016-00239         |        |                   |        | SEC05-T04S-R28E |
| AMC 437399   | Poor Farm-056 | 2016-00240         |        |                   |        | SEC05-T04S-R28E |
| AMC 437400   | Poor Farm-057 | 2016-00241         |        |                   |        | SEC03-T04S-R28E |
| AMC 437401   | Poor Farm-058 | 2016-00242         |        |                   |        | SEC03-T04S-R28E |
| AMC 437402   | Poor Farm-059 | 2016-00243         |        |                   |        | SEC03-T04S-R28E |
| AMC 437403   | Poor Farm-060 | 2016-00244         |        |                   |        | SEC03-T04S-R28E |
| AMC 437404   | Poor Farm-061 | 2016-00245         |        |                   |        | SEC03-T04S-R28E |

Date: 8/16/2016

Page 17

RECEIVED  
 BLM AZ STATE OFFICE  
 2016 AUG 18 A 11:27  
 PHOENIX, ARIZONA

## EXHIBIT A

County: Greenlee

State: AZ

| BLM Serial #  | Claim Name    | Original Recording |        | Amended Recording |        | Location        |
|---------------|---------------|--------------------|--------|-------------------|--------|-----------------|
|               |               | Recording #        | Page # | Recording #       | Page # |                 |
| AMC 437405    | Poor Farm-062 | 2016-00246         |        |                   |        | SEC03-T04S-R28E |
| AMC 437406    | Poor Farm-063 | 2016-00247         |        |                   |        | SEC03-T04S-R28E |
| AMC 437407    | Poor Farm-064 | 2016-00248         |        |                   |        | SEC03-T04S-R28E |
| AMC 437408    | Poor Farm-065 | 2016-00249         |        |                   |        | SEC03-T04S-R28E |
| AMC 437409    | Poor Farm-066 | 2016-00250         |        |                   |        | SEC05-T04S-R28E |
| AMC 437410    | Poor Farm-067 | 2016-00251         |        |                   |        | SEC05-T04S-R28E |
| AMC 437411    | Poor Farm-068 | 2016-00252         |        |                   |        | SEC05-T04S-R28E |
| AMC 437412    | Poor Farm-069 | 2016-00253         |        |                   |        | SEC05-T04S-R28E |
| AMC 437413    | Poor Farm-070 | 2016-00254         |        |                   |        | SEC05-T04S-R28E |
| AMC 437414    | Poor Farm-071 | 2016-00255         |        |                   |        | SEC05-T04S-R28E |
| AMC 437415    | Poor Farm-072 | 2016-00256         |        |                   |        | SEC05-T04S-R28E |
| AMC 437416    | Poor Farm-073 | 2016-00257         |        |                   |        | SEC05-T04S-R28E |
| AMC 437417    | Poor Farm-074 | 2016-00258         |        |                   |        | SEC05-T04S-R28E |
| AMC 437418    | Poor Farm-075 | 2016-00259         |        |                   |        | SEC05-T04S-R28E |
| AMC 437419    | Poor Farm-076 | 2016-00260         |        |                   |        | SEC03-T04S-R28E |
| AMC 85037     | Cuerno        | 4                  | 125    |                   |        | SEC18-T04S-R29E |
| AMC 85040     | Corona No. 3  | 6                  | 460    |                   |        | SEC07-T04S-R29E |
| AMC 85043     | Guadalupe     | 4                  | 255    |                   |        | SEC18-T04S-R29E |
| AMC 85045     | Rattlesnake   | 4                  | 251    |                   |        | SEC18-T04S-R29E |
| No. Of Claims | 665           |                    |        |                   |        |                 |

RECEIVED  
 BLM AZ STATE OFFICE  
 2016 AUG 18 A 11:26  
 PHOENIX, ARIZONA

Date: 8/16/2016

NO. OF CLAIMS 665 Page 18  
 AMOUNT \$ 103,075.00  
 RECEIPT NO. 3634096  
 INIT. ERG  
 \*\* BLM-ASQ \*\*

**United States Department of the Interior**  
**Bureau of Land Management**  
 DIV OF LANDS, MINRLS & ENERGY  
 ONE N CENTRAL AVE  
 PHOENIX, AZ 85004 -4427  
 Phone: 602-417-9200

Receipt

No: 3634096

|  |  |
|--|--|
| <b>Transaction #:</b> 3737927  |  |
| <b>Date of Transaction:</b> 08/18/2016                                 |  |
| <b>CUSTOMER:</b>   |  |
| FREEPORT MCMORAN INC<br>333 N CENTRAL AVE<br>PHOENIX, AZ 85004-2121 US |  |

| LINE #        | QTY  | DESCRIPTION  | REMARKS          | UNIT PRICE | TOTAL               |
|---------------|------|--|------------------|------------|---------------------|
| 1             | 1.00 | LOCATABLE MINERALS / MINING CLAIMS- NOT NEW-UNADJUD, ONE AUTH NO. ONLY / MINING CLAIM MONEY RECEIVED<br>CASES: AMC28250/\$28520.00   | 2017 MAINT (184) | - n/a -    | 28520.00            |
| 2             | 1.00 | LOCATABLE MINERALS / MINING CLAIMS- NOT NEW-UNADJUD, ONE AUTH NO. ONLY / MINING CLAIM MONEY RECEIVED<br>CASES: AMC304200/\$103075.00 | 2017 MAINT (665) | - n/a -    | 103075.00           |
| <b>TOTAL:</b> |      |  |                  |            | <b>\$131,595.00</b> |

| PAYMENT INFORMATION |           |   |                      |
|---------------------|-----------|---|----------------------|
| 1                   | AMOUNT:   | 131595.00   | POSTMARKED: N/A      |
|                     | TYPE:     | CHECK   | RECEIVED: 08/18/2016 |
|                     | CHECK NO: | 0000075189  |                      |
|                     | NAME:     | FREEPORT MCMORAN INC<br>333 N CENTRAL AVE<br>PHOENIX AZ 85004-2121 US |                      |

|         |
|---------|
| REMARKS |
|         |

This receipt was generated by the automated BLM Collections and Billing System and is a paper representation of a portion of the official electronic record contained therein.



# EXHIBIT A

## Greenlee County, Arizona

| Type        | Group        | Name         | AMC Number | T  | R   | S  | Book | Page |
|-------------|--------------|--------------|------------|----|-----|----|------|------|
| <b>Lode</b> | Number:      | <b>542</b>   |            |    |     |    |      |      |
|             | American Mtn |              |            |    |     |    |      |      |
|             |              | Cuerno       | 85037 —    | 4S | 29E | 18 | 4    | 125  |
|             |              | Corona No. 3 | 85040 —    | 4S | 29E | 7  | 6    | 460  |
|             |              | Guadalupe    | 85043 —    | 4S | 29E | 18 | 4    | 255  |
|             |              | Rattlesnake  | 85045 —    | 4S | 29E | 18 | 4    | 251  |
|             | Gold Gulch   |              |            |    |     |    |      |      |
|             |              | GG 1         | 354393 7   | 4S | 29E | 13 | 251  | 262  |
|             |              | GG 2         | 354394     | 4S | 29E | 24 | 251  | 265  |
|             |              | GG 3         | 354395     | 4S | 29E | 24 | 251  | 268  |
|             |              | GG 4         | 354396     | 4S | 29E | 24 | 251  | 271  |
|             |              | GG 5         | 354397     | 4S | 29E | 24 | 251  | 274  |
|             |              | GG 6         | 354398     | 4S | 29E | 24 | 251  | 277  |
|             |              | GG 7         | 354399     | 4S | 29E | 24 | 251  | 280  |
|             |              | GG 8         | 354400     | 4S | 29E | 18 | 251  | 283  |
|             |              | GG 9         | 354401     | 4S | 29E | 18 | 251  | 286  |
|             |              | GG 10        | 354402     | 4S | 29E | 19 | 251  | 289  |
|             |              | GG 11        | 354403     | 4S | 29E | 19 | 251  | 292  |
|             |              | GG 12        | 354404     | 4S | 29E | 19 | 251  | 295  |
|             |              | GG 13        | 354405     | 4S | 29E | 19 | 251  | 298  |
|             |              | GG 14        | 354406     | 4S | 29E | 19 | 251  | 301  |
|             |              | GG 15        | 354407     | 4S | 29E | 19 | 251  | 304  |
|             |              | GG 16        | 354408     | 4S | 29E | 19 | 251  | 307  |
|             |              | GG 17        | 354409     | 4S | 29E | 19 | 251  | 310  |
|             |              | GG 18        | 354410     | 4S | 29E | 19 | 251  | 313  |
|             |              | GG 19        | 354411     | 4S | 29E | 19 | 251  | 316  |
|             |              | GG 20        | 354412     | 4S | 29E | 19 | 251  | 319  |
|             |              | GG 21        | 354413     | 4S | 29E | 19 | 251  | 322  |
|             |              | GG 22        | 354414     | 4S | 29E | 19 | 251  | 325  |
|             |              | GG 23        | 354415     | 4S | 29E | 19 | 251  | 328  |

Thursday, August 06, 2015

Page 1 of 23

2015 AUG 24 P 12:56

RECEIVED  
TIN AZ STATE OFFICE  
PHOENIX, ARIZONA

| Type | Group     | Name          | AMC Number | T  | R   | S  | Book | Page |
|------|-----------|---------------|------------|----|-----|----|------|------|
|      |           | GG 24         | 354416     | 4S | 29E | 19 | 251  | 331  |
|      |           | GG 25         | 354417     | 4S | 29E | 19 | 251  | 334  |
|      |           | GG 26         | 354418     | 4S | 29E | 19 | 251  | 337  |
|      |           | GG 27         | 354419     | 4S | 29E | 19 | 251  | 340  |
|      |           | GG 28         | 354420     | 4S | 29E | 19 | 251  | 343  |
|      |           | GG 29         | 354421     | 4S | 29E | 19 | 251  | 346  |
|      |           | GG 30         | 354422     | 4S | 29E | 19 | 251  | 349  |
|      |           | GG 31         | 354423     | 4S | 29E | 19 | 251  | 352  |
|      |           | GG 32         | 354424     | 4S | 29E | 19 | 251  | 355  |
|      |           | GG 33         | 354425     | 4S | 29E | 19 | 251  | 358  |
|      |           | GG 34         | 354426     | 4S | 29E | 19 | 251  | 361  |
|      |           | GG 35         | 354427     | 4S | 29E | 19 | 251  | 364  |
|      |           | GG 36         | 354428     | 4S | 29E | 19 | 251  | 367  |
|      |           | GG 37         | 354429     | 4S | 29E | 19 | 251  | 370  |
|      |           | GG 38         | 354430     | 4S | 29E | 19 | 251  | 373  |
|      |           | GG 39         | 354431     | 4S | 29E | 19 | 251  | 376  |
|      |           | GG 40         | 354432     | 4S | 29E | 19 | 251  | 379  |
|      | Granville |               |            |    |     |    |      |      |
|      |           | Granville 001 | 431684     | 3S | 29E | 8  | 2015 | 297  |
|      |           | Granville 002 | 431685     | 3S | 29E | 8  | 2015 | 298  |
|      |           | Granville 003 | 431686     | 3S | 29E | 8  | 2015 | 299  |
|      |           | Granville 004 | 431687     | 3S | 29E | 8  | 2015 | 300  |
|      |           | Granville 005 | 431688     | 3S | 29E | 8  | 2015 | 301  |
|      |           | Granville 006 | 431689     | 3S | 29E | 8  | 2015 | 302  |
|      |           | Granville 007 | 431690     | 3S | 29E | 8  | 2015 | 303  |
|      |           | Granville 008 | 431691     | 3S | 29E | 8  | 2015 | 304  |
|      |           | Granville 009 | 431692     | 3S | 29E | 8  | 2015 | 305  |
|      |           | Granville 010 | 431693     | 3S | 29E | 8  | 2015 | 306  |
|      |           | Granville 011 | 431694     | 3S | 29E | 8  | 2015 | 307  |
|      |           | Granville 012 | 431695     | 3S | 29E | 8  | 2015 | 308  |
|      |           | Granville 013 | 431696     | 3S | 29E | 8  | 2015 | 309  |
|      |           | Granville 014 | 431697     | 3S | 29E | 8  | 2015 | 310  |
|      |           | Granville 015 | 431698     | 3S | 29E | 8  | 2015 | 311  |

Thursday, August 06, 2015

Page 2 of 23

2015 AUG 24 P 12:56

RECEIVED  
AZ STATE OFFICE

PHOENIX, ARIZONA



| Type | Group | Name          | AMC Number | T  | R   | S  | Book | Page |
|------|-------|---------------|------------|----|-----|----|------|------|
|      |       | Granville 016 | 431699 7   | 3S | 29E | 9  | 2015 | 312  |
|      |       | Granville 017 | 431700     | 3S | 29E | 9  | 2015 | 313  |
|      |       | Granville 018 | 431701     | 3S | 29E | 9  | 2015 | 314  |
|      |       | Granville 019 | 431702     | 3S | 29E | 9  | 2015 | 315  |
|      |       | Granville 020 | 431703     | 3S | 29E | 9  | 2015 | 316  |
|      |       | Granville 021 | 431704     | 3S | 29E | 9  | 2015 | 317  |
|      |       | Granville 022 | 431705     | 3S | 29E | 9  | 2015 | 318  |
|      |       | Granville 023 | 431706     | 3S | 29E | 9  | 2015 | 319  |
|      |       | Granville 024 | 431707     | 3S | 29E | 9  | 2015 | 320  |
|      |       | Granville 025 | 431708     | 3S | 29E | 9  | 2015 | 321  |
|      |       | Granville 026 | 431709     | 3S | 29E | 9  | 2015 | 322  |
|      |       | Granville 027 | 431710     | 3S | 29E | 9  | 2015 | 323  |
|      |       | Granville 028 | 431711     | 3S | 29E | 9  | 2015 | 324  |
|      |       | Granville 029 | 431712     | 3S | 29E | 9  | 2015 | 325  |
|      |       | Granville 030 | 431713     | 3S | 29E | 9  | 2015 | 326  |
|      |       | Granville 031 | 431714     | 3S | 29E | 9  | 2015 | 327  |
|      |       | Granville 032 | 431715     | 3S | 29E | 9  | 2015 | 328  |
|      |       | Granville 033 | 431716     | 3S | 29E | 9  | 2015 | 329  |
|      |       | Granville 034 | 431717     | 3S | 29E | 17 | 2015 | 330  |
|      |       | Granville 035 | 431718     | 3S | 29E | 17 | 2015 | 331  |
|      |       | Granville 036 | 431719     | 3S | 29E | 17 | 2015 | 332  |
|      |       | Granville 037 | 431720     | 3S | 29E | 17 | 2015 | 333  |
|      |       | Granville 038 | 431721     | 3S | 29E | 17 | 2015 | 334  |
|      |       | Granville 039 | 431722     | 3S | 29E | 17 | 2015 | 335  |
|      |       | Granville 040 | 431723     | 3S | 29E | 17 | 2015 | 336  |
|      |       | Granville 041 | 431724     | 3S | 29E | 17 | 2015 | 337  |
|      |       | Granville 042 | 431725     | 3S | 29E | 17 | 2015 | 338  |
|      |       | Granville 043 | 431726     | 3S | 29E | 17 | 2015 | 339  |
|      |       | Granville 044 | 431727     | 3S | 29E | 17 | 2015 | 340  |
|      |       | Granville 045 | 431728     | 3S | 29E | 17 | 2015 | 341  |
|      |       | Granville 046 | 431729     | 3S | 29E | 17 | 2015 | 342  |
|      |       | Granville 047 | 431730     | 3S | 29E | 17 | 2015 | 343  |
|      |       | Granville 048 | 431731     | 3S | 29E | 17 | 2015 | 344  |

Thursday, August 06, 2015

Page 3 of 23

RECEIVED  
 MARAZ STATE DEPT  
 2015 AUG 24 P 12:56  
 TUCSON, ARIZONA

| Type | Group | Name          | AMC Number | T  | R   | S  | Book | Page |
|------|-------|---------------|------------|----|-----|----|------|------|
|      |       | Granville 049 | 431732     | 3S | 29E | 17 | 2015 | 345  |
|      |       | Granville 050 | 431733     | 3S | 29E | 17 | 2015 | 346  |
|      |       | Granville 051 | 431734     | 3S | 29E | 17 | 2015 | 347  |
|      |       | Granville 052 | 431735     | 3S | 29E | 17 | 2015 | 348  |
|      |       | Granville 053 | 431736     | 3S | 29E | 17 | 2015 | 349  |
|      |       | Granville 054 | 431737     | 3S | 29E | 17 | 2015 | 350  |
|      |       | Granville 055 | 431738     | 3S | 29E | 17 | 2015 | 351  |
|      |       | Granville 056 | 431739     | 3S | 29E | 17 | 2015 | 352  |
|      |       | Granville 057 | 431740     | 3S | 29E | 17 | 2015 | 353  |
|      |       | Granville 058 | 431741     | 3S | 29E | 16 | 2015 | 354  |
|      |       | Granville 059 | 431742     | 3S | 29E | 16 | 2015 | 355  |
|      |       | Granville 060 | 431743     | 3S | 29E | 16 | 2015 | 356  |
|      |       | Granville 061 | 431744     | 3S | 29E | 16 | 2015 | 357  |
|      |       | Granville 062 | 431745     | 3S | 29E | 16 | 2015 | 358  |
|      |       | Granville 063 | 431746     | 3S | 29E | 16 | 2015 | 359  |
|      |       | Granville 064 | 431747     | 3S | 29E | 16 | 2015 | 360  |
|      |       | Granville 065 | 431748     | 3S | 29E | 16 | 2015 | 361  |
|      |       | Granville 066 | 431749     | 3S | 29E | 16 | 2015 | 362  |
|      |       | Granville 067 | 431750     | 3S | 29E | 20 | 2015 | 363  |
|      |       | Granville 068 | 431751     | 3S | 29E | 20 | 2015 | 364  |
|      |       | Granville 069 | 431752     | 3S | 29E | 20 | 2015 | 365  |
|      |       | Granville 070 | 431753     | 3S | 29E | 20 | 2015 | 366  |
|      |       | Granville 071 | 431754     | 3S | 29E | 20 | 2015 | 367  |
|      |       | Granville 072 | 431755     | 3S | 29E | 20 | 2015 | 368  |
|      |       | Granville 073 | 431756     | 3S | 29E | 20 | 2015 | 369  |
|      |       | Granville 074 | 431757     | 3S | 29E | 20 | 2015 | 370  |
|      |       | Granville 075 | 431758     | 3S | 29E | 29 | 2015 | 371  |
|      |       | Granville 076 | 431759     | 3S | 29E | 29 | 2015 | 372  |
|      |       | Granville 077 | 431760     | 3S | 29E | 29 | 2015 | 373  |
|      |       | Granville 078 | 431761     | 3S | 29E | 29 | 2015 | 374  |
|      |       | Granville 079 | 431762     | 3S | 29E | 29 | 2015 | 375  |
|      |       | Granville 080 | 431763     | 3S | 29E | 29 | 2015 | 376  |
|      |       | Granville 081 | 431764     | 3S | 29E | 20 | 2015 | 377  |

Thursday, August 06, 2015

2015 AUG 24 P 12:55

Page 4 of 23

RECEIVED  
M AZ STATE OPTI

| Type | Group          | Name          | AMC Number | T  | R   | S  | Book | Page |
|------|----------------|---------------|------------|----|-----|----|------|------|
|      |                | Granville 082 | 431765     | 3S | 29E | 20 | 2015 | 378  |
|      |                | Granville 083 | 431766     | 3S | 29E | 20 | 2015 | 379  |
|      |                | Granville 084 | 431767     | 3S | 29E | 20 | 2015 | 380  |
|      |                | Granville 085 | 431768     | 3S | 29E | 20 | 2015 | 381  |
|      |                | Granville 086 | 431769     | 3S | 29E | 20 | 2015 | 382  |
|      |                | Granville 087 | 431770     | 3S | 29E | 20 | 2015 | 383  |
|      |                | Granville 088 | 431771     | 3S | 29E | 20 | 2015 | 384  |
|      |                | Granville 089 | 431772     | 3S | 29E | 29 | 2015 | 385  |
|      |                | Granville 090 | 431773     | 3S | 29E | 29 | 2015 | 386  |
|      |                | Granville 091 | 431774     | 3S | 29E | 29 | 2015 | 387  |
|      |                | Granville 092 | 431775     | 3S | 29E | 20 | 2015 | 388  |
|      |                | Granville 093 | 431776     | 3S | 29E | 20 | 2015 | 389  |
|      |                | Granville 094 | 431777     | 3S | 29E | 20 | 2015 | 390  |
|      |                | Granville 095 | 431778     | 3S | 29E | 20 | 2015 | 391  |
|      |                | Granville 096 | 431779     | 3S | 29E | 20 | 2015 | 392  |
|      |                | Granville 097 | 431780     | 3S | 29E | 20 | 2015 | 393  |
|      |                | Granville 098 | 431781     | 3S | 29E | 20 | 2015 | 394  |
|      |                | Granville 099 | 431782     | 3S | 29E | 20 | 2015 | 395  |
|      |                | Granville 100 | 431783     | 3S | 29E | 17 | 2015 | 396  |
|      |                | Granville 101 | 431784     | 3S | 29E | 17 | 2015 | 397  |
|      |                | Granville 102 | 431785     | 3S | 29E | 17 | 2015 | 398  |
|      |                | Granville 103 | 431786     | 3S | 29E | 17 | 2015 | 399  |
|      |                | Granville 104 | 431787     | 3S | 29E | 17 | 2015 | 400  |
|      |                | Granville 105 | 431788     | 3S | 29E | 8  | 2015 | 401  |
|      |                | Granville 106 | 431789     | 3S | 29E | 8  | 2015 | 402  |
|      |                | Granville 107 | 431790     | 3S | 29E | 8  | 2015 | 403  |
|      | North Coronado |               |            |    |     |    |      |      |
|      |                | NCV 1         | 354355     | 4S | 29E | 1  | 251  | 148  |
|      |                | NCV 2         | 354356     | 4S | 29E | 1  | 251  | 151  |
|      |                | NCV 3         | 354357     | 4S | 29E | 1  | 251  | 154  |
|      |                | NCV 4         | 354358     | 4S | 29E | 1  | 251  | 157  |
|      |                | NCV 5         | 354359     | 4S | 29E | 1  | 251  | 160  |
|      |                | NCV 6         | 354360     | 4S | 29E | 6  | 251  | 163  |

PHOENIX, ARIZONA

Thursday, August 06, 2015

Page 5 of 23

2015 AUG 24 P 12:55

RECEIVED  
T.M. AZ STATE OFFICE

| Type | Group     | Name   | AMC Number | T  | R   | S  | Book | Page |
|------|-----------|--------|------------|----|-----|----|------|------|
|      |           | NCV 7  | 354361     | 4S | 29E | 6  | 251  | 166  |
|      |           | NCV 8  | 354362     | 4S | 29E | 6  | 251  | 169  |
|      |           | NCV 9  | 354363     | 4S | 29E | 6  | 251  | 172  |
|      |           | NCV 10 | 354364     | 4S | 29E | 6  | 251  | 175  |
|      |           | NCV 11 | 354365     | 4S | 29E | 6  | 251  | 178  |
|      |           | NCV 12 | 354366     | 4S | 29E | 6  | 251  | 181  |
|      | Northeast | NE 1   | 354306     | 3S | 29E | 25 | 251  | 1    |
|      |           | NE 2   | 354307     | 3S | 29E | 25 | 251  | 4    |
|      |           | NE 3   | 354308     | 3S | 29E | 25 | 251  | 7    |
|      |           | NE 4   | 354309     | 3S | 29E | 25 | 251  | 10   |
|      |           | NE 5   | 354310     | 3S | 29E | 25 | 251  | 13   |
|      |           | NE 6   | 354311     | 3S | 29E | 25 | 251  | 16   |
|      |           | NE 7   | 354312     | 3S | 29E | 25 | 251  | 19   |
|      |           | NE 8   | 354313     | 3S | 29E | 25 | 251  | 22   |
|      |           | NE 9   | 354314     | 3S | 29E | 25 | 251  | 25   |
|      |           | NE 10  | 354315     | 3S | 29E | 25 | 251  | 28   |
|      |           | NE 11  | 354316     | 3S | 29E | 36 | 251  | 31   |
|      |           | NE 12  | 354317     | 3S | 29E | 36 | 251  | 34   |
|      |           | NE 13  | 354318     | 3S | 29E | 36 | 251  | 37   |
|      |           | NE 14  | 354319     | 3S | 29E | 36 | 251  | 40   |
|      |           | NE 15  | 354320     | 3S | 29E | 25 | 251  | 43   |
|      |           | NE 16  | 354321     | 3S | 29E | 25 | 251  | 46   |
|      |           | NE 17  | 354322     | 3S | 29E | 25 | 251  | 49   |
|      |           | NE 18  | 354323     | 3S | 29E | 25 | 251  | 52   |
|      |           | NE 19  | 354324     | 3S | 29E | 25 | 251  | 55   |
|      |           | NE 20  | 354325     | 3S | 29E | 25 | 251  | 58   |
|      |           | NE 21  | 354326     | 3S | 29E | 25 | 251  | 61   |
|      |           | NE 22  | 354327     | 3S | 29E | 25 | 251  | 64   |
|      |           | NE 23  | 354328     | 3S | 29E | 25 | 251  | 67   |
|      |           | NE 24  | 354329     | 3S | 29E | 25 | 251  | 70   |
|      |           | NE 25  | 354330     | 3S | 29E | 36 | 251  | 73   |
|      |           | NE 26  | 354331     | 3S | 30E | 31 | 251  | 76   |

Thursday, August 06, 2015

Page 6 of 23

PHOENIX, ARIZONA

2015 AUG 24 P 12:55

RECEIVED  
AZ STATE OFF

| Type | Group        | Name   | AMC Number          | T  | R   | S  | Book | Page |
|------|--------------|--------|---------------------|----|-----|----|------|------|
|      |              | NE 27  | 354332 <sup>7</sup> | 3S | 30E | 31 | 251  | 79   |
|      |              | NE 28  | 354333              | 3S | 30E | 31 | 251  | 82   |
|      |              | NE 29  | 354334              | 3S | 30E | 31 | 251  | 85   |
|      |              | NE 30  | 354335              | 3S | 30E | 30 | 251  | 88   |
|      |              | NE 31  | 354336              | 3S | 30E | 30 | 251  | 91   |
|      |              | NE 32  | 354337              | 3S | 30E | 30 | 251  | 94   |
|      |              | NE 33  | 354338              | 3S | 30E | 30 | 251  | 97   |
|      |              | NE 34  | 354339              | 3S | 30E | 30 | 251  | 100  |
|      |              | NE 35  | 354340              | 3S | 30E | 30 | 251  | 103  |
|      |              | NE 36  | 354341              | 3S | 30E | 30 | 251  | 106  |
|      |              | NE 37  | 354342              | 3S | 30E | 30 | 251  | 109  |
|      |              | NE 38  | 354343              | 3S | 30E | 30 | 251  | 112  |
|      |              | NE 39  | 354344              | 3S | 30E | 30 | 251  | 115  |
|      |              | NE 40  | 354345              | 3S | 30E | 31 | 251  | 118  |
|      |              | NE 41  | 354346              | 3S | 30E | 31 | 251  | 121  |
|      |              | NE 42  | 354347              | 3S | 30E | 31 | 251  | 124  |
|      |              | NE 43  | 354348              | 3S | 30E | 31 | 251  | 127  |
|      |              | NE 44  | 354349              | 3S | 30E | 31 | 251  | 130  |
|      |              | NE 45  | 354350              | 3S | 30E | 31 | 251  | 133  |
|      |              | NE 46  | 354351              | 3S | 30E | 31 | 251  | 136  |
|      |              | NE 47  | 354352              | 3S | 30E | 31 | 251  | 139  |
|      |              | NE 48  | 354353              | 3S | 30E | 31 | 251  | 142  |
|      |              | NE 49  | 354354              | 3S | 30E | 31 | 251  | 145  |
|      | Santa Rosa   |        |                     |    |     |    |      |      |
|      |              | SR 01  | 424571 <sup>7</sup> | 3S | 29E | 29 | 2013 | 657  |
|      | Silver Basin |        |                     |    |     |    |      |      |
|      |              | SB 01  | 424570              | 4S | 29E | 29 | 2013 | 656  |
|      | Silver Creek |        |                     |    |     |    |      |      |
|      |              | SC 001 | 417410 <sup>7</sup> | 3S | 30E | 29 | 2012 | 660  |
|      |              | SC 002 | 417411              | 3S | 30E | 29 | 2012 | 661  |
|      |              | SC 003 | 417412              | 3S | 30E | 29 | 2012 | 662  |
|      |              | SC 004 | 417413              | 3S | 30E | 29 | 2012 | 663  |
|      |              | SC 005 | 417414              | 3S | 30E | 29 | 2012 | 664  |

Thursday, August 06, 2015

Page 7 of 23

RECEIVED  
 ILLAZ STATE OFFICE  
 2015 AUG 24 P 12:55  
 PHOENIX, ARIZONA

| Type | Group | Name   | AMC Number | T  | R   | S  | Book | Page |
|------|-------|--------|------------|----|-----|----|------|------|
|      |       | SC 006 | 417415 7   | 3S | 30E | 29 | 2012 | 665  |
|      |       | SC 007 | 417416     | 3S | 30E | 29 | 2012 | 666  |
|      |       | SC 008 | 417417     | 3S | 30E | 29 | 2012 | 667  |
|      |       | SC 009 | 417418     | 3S | 30E | 29 | 2012 | 668  |
|      |       | SC 010 | 417419     | 3S | 30E | 29 | 2012 | 669  |
|      |       | SC 011 | 417420     | 3S | 30E | 29 | 2012 | 670  |
|      |       | SC 012 | 417421     | 3S | 30E | 29 | 2012 | 671  |
|      |       | SC 013 | 417422     | 3S | 30E | 29 | 2012 | 672  |
|      |       | SC 014 | 417423     | 3S | 30E | 29 | 2012 | 673  |
|      |       | SC 015 | 417424     | 3S | 30E | 29 | 2012 | 674  |
|      |       | SC 016 | 417425     | 3S | 30E | 29 | 2012 | 675  |
|      |       | SC 017 | 417426     | 3S | 30E | 29 | 2012 | 676  |
|      |       | SC 018 | 417427     | 3S | 30E | 29 | 2012 | 677  |
|      |       | SC 019 | 417428     | 3S | 30E | 29 | 2012 | 678  |
|      |       | SC 020 | 417429     | 3S | 30E | 29 | 2012 | 679  |
|      |       | SC 021 | 417430     | 3S | 30E | 20 | 2012 | 680  |
|      |       | SC 022 | 417431     | 3S | 30E | 20 | 2012 | 681  |
|      |       | SC 023 | 417432     | 3S | 30E | 20 | 2012 | 682  |
|      |       | SC 024 | 417433     | 3S | 30E | 20 | 2012 | 683  |
|      |       | SC 025 | 417434     | 3S | 30E | 20 | 2012 | 684  |
|      |       | SC 026 | 417435     | 3S | 30E | 20 | 2012 | 685  |
|      |       | SC 027 | 417436     | 3S | 30E | 20 | 2012 | 686  |
|      |       | SC 028 | 417437     | 3S | 30E | 20 | 2012 | 687  |
|      |       | SC 029 | 417438     | 3S | 30E | 20 | 2012 | 688  |
|      |       | SC 030 | 417439     | 3S | 30E | 20 | 2012 | 689  |
|      |       | SC 031 | 417440     | 3S | 30E | 20 | 2012 | 690  |
|      |       | SC 032 | 417441     | 3S | 30E | 20 | 2012 | 691  |
|      |       | SC 033 | 417442     | 3S | 30E | 20 | 2012 | 692  |
|      |       | SC 034 | 417443     | 3S | 30E | 20 | 2012 | 693  |
|      |       | SC 035 | 417444     | 3S | 30E | 20 | 2012 | 694  |
|      |       | SC 036 | 417445     | 3S | 30E | 20 | 2012 | 695  |
|      |       | SC 037 | 417446     | 3S | 30E | 20 | 2012 | 696  |
|      |       | SC 038 | 417447     | 3S | 30E | 20 | 2012 | 697  |

Thursday, August 06, 2015

Page 8 of 23

PHOENIX, ARIZONA

2015 AUG 24 P 12:55

RECEIVED  
AZ STATE OFFICE

| Type | Group | Name   | AMC Number | T  | R   | S  | Book | Page |
|------|-------|--------|------------|----|-----|----|------|------|
|      |       | SC 039 | 417448     | 3S | 30E | 20 | 2012 | 698  |
|      |       | SC 040 | 417449     | 3S | 30E | 20 | 2012 | 699  |
|      |       | SC 041 | 417450     | 3S | 30E | 20 | 2012 | 700  |
|      |       | SC 042 | 417451     | 3S | 30E | 20 | 2012 | 701  |
|      |       | SC 043 | 417452     | 3S | 30E | 20 | 2012 | 702  |
|      |       | SC 044 | 417453     | 3S | 30E | 20 | 2012 | 703  |
|      |       | SC 045 | 417454     | 3S | 30E | 20 | 2012 | 704  |
|      |       | SC 046 | 417455     | 3S | 30E | 20 | 2012 | 705  |
|      |       | SC 047 | 417456     | 3S | 30E | 20 | 2012 | 706  |
|      |       | SC 048 | 417457     | 3S | 30E | 20 | 2012 | 707  |
|      |       | SC 049 | 417458     | 3S | 30E | 22 | 2012 | 744  |
|      |       | SC 050 | 417459     | 3S | 30E | 20 | 2012 | 709  |
|      |       | SC 051 | 418497     | 3S | 30E | 17 | 2012 | 814  |
|      |       | SC 052 | 418498     | 3S | 30E | 17 | 2012 | 815  |
|      |       | SC 053 | 418499     | 3S | 30E | 17 | 2012 | 816  |
|      |       | SC 054 | 418500     | 3S | 30E | 17 | 2012 | 817  |
|      |       | SC 055 | 418501     | 3S | 30E | 17 | 2012 | 818  |
|      |       | SC 056 | 418502     | 3S | 30E | 17 | 2012 | 819  |
|      |       | SC 057 | 418503     | 3S | 30E | 17 | 2012 | 820  |
|      |       | SC 058 | 418504     | 3S | 30E | 17 | 2012 | 821  |
|      |       | SC 059 | 418505     | 3S | 30E | 17 | 2012 | 822  |
|      |       | SC 060 | 418506     | 3S | 30E | 17 | 2012 | 823  |
|      |       | SC 061 | 418507     | 3S | 30E | 17 | 2012 | 824  |
|      |       | SC 062 | 418508     | 3S | 30E | 17 | 2012 | 825  |
|      |       | SC 063 | 418509     | 3S | 30E | 17 | 2012 | 826  |
|      |       | SC 064 | 418510     | 3S | 30E | 17 | 2012 | 827  |
|      |       | SC 065 | 418511     | 3S | 30E | 17 | 2012 | 828  |
|      |       | SC 066 | 418512     | 3S | 30E | 17 | 2012 | 829  |
|      |       | SC 067 | 418513     | 3S | 30E | 17 | 2012 | 830  |
|      |       | SC 068 | 418514     | 3S | 30E | 17 | 2012 | 831  |
|      |       | SC 069 | 418515     | 3S | 29E | 23 | 2012 | 832  |
|      |       | SC 070 | 418516     | 3S | 29E | 23 | 2012 | 833  |
|      |       | SC 071 | 418517     | 3S | 29E | 23 | 2012 | 834  |

Thursday, August 06, 2015

Page 9 of 23

2015 AUG 24 P 12:55

RECEIVED  
M.A.Z. STATE OFFICE

| Type | Group | Name   | AMC Number | T  | R   | S  | Book | Page |
|------|-------|--------|------------|----|-----|----|------|------|
|      |       | SC 072 | 418518     | 3S | 29E | 23 | 2012 | 835  |
|      |       | SC 073 | 418519     | 3S | 29E | 23 | 2012 | 836  |
|      |       | SC 074 | 418520     | 3S | 29E | 23 | 2012 | 837  |
|      |       | SC 075 | 418521     | 3S | 29E | 23 | 2012 | 838  |
|      |       | SC 076 | 418522     | 3S | 29E | 23 | 2012 | 839  |
|      |       | SC 077 | 418523     | 3S | 29E | 23 | 2012 | 840  |
|      |       | SC 078 | 418524     | 3S | 29E | 23 | 2012 | 841  |
|      |       | SC 079 | 418525     | 3S | 29E | 14 | 2012 | 842  |
|      |       | SC 080 | 418526     | 3S | 29E | 14 | 2012 | 843  |
|      |       | SC 081 | 418527     | 3S | 29E | 14 | 2012 | 844  |
|      |       | SC 082 | 418528     | 3S | 29E | 14 | 2012 | 845  |
|      |       | SC 083 | 418529     | 3S | 29E | 14 | 2012 | 846  |
|      |       | SC 084 | 418530     | 3S | 29E | 14 | 2012 | 847  |
|      |       | SC 085 | 418531     | 3S | 29E | 14 | 2012 | 848  |
|      |       | SC 086 | 418532     | 3S | 29E | 14 | 2012 | 849  |
|      |       | SC 087 | 418533     | 3S | 29E | 14 | 2012 | 850  |
|      |       | SC 088 | 418534     | 3S | 29E | 14 | 2012 | 851  |
|      |       | SC 089 | 418535     | 3S | 29E | 14 | 2012 | 852  |
|      |       | SC 090 | 418536     | 3S | 29E | 14 | 2012 | 853  |
|      |       | SC 091 | 418537     | 3S | 29E | 14 | 2012 | 854  |
|      |       | SC 092 | 418538     | 3S | 29E | 14 | 2012 | 855  |
|      |       | SC 093 | 418539     | 3S | 29E | 14 | 2012 | 856  |
|      |       | SC 094 | 418540     | 3S | 29E | 14 | 2012 | 857  |
|      |       | SC 095 | 418541     | 3S | 29E | 14 | 2012 | 858  |
|      |       | SC 096 | 418542     | 3S | 29E | 14 | 2012 | 859  |
|      |       | SC 097 | 418543     | 3S | 29E | 13 | 2012 | 860  |
|      |       | SC 098 | 418544     | 3S | 30E | 18 | 2012 | 861  |
|      |       | SC 099 | 418545     | 3S | 30E | 18 | 2012 | 862  |
|      |       | SC 100 | 418546     | 3S | 29E | 13 | 2012 | 863  |
|      |       | SC 101 | 418547     | 3S | 30E | 18 | 2012 | 864  |
|      |       | SC 102 | 418548     | 3S | 30E | 18 | 2012 | 865  |
|      |       | SC 103 | 418549     | 3S | 29E | 13 | 2012 | 866  |
|      |       | SC 104 | 418550     | 3S | 30E | 18 | 2012 | 867  |

Thursday, August 06, 2015

Page 10 of 23

RECEIVED  
 AZ STATE OFFICE  
 2015 AUG 24 P 12:55  
 PHOENIX, ARIZONA



| Type | Group | Name   | AMC Number          | T  | R   | S  | Book | Page |
|------|-------|--------|---------------------|----|-----|----|------|------|
|      |       | SC 105 | 418551 <sup>7</sup> | 3S | 30E | 18 | 2012 | 868  |
|      |       | SC 106 | 418552              | 3S | 29E | 13 | 2012 | 869  |
|      |       | SC 107 | 418553              | 3S | 30E | 18 | 2012 | 870  |
|      |       | SC 108 | 418554              | 3S | 30E | 18 | 2012 | 871  |
|      |       | SC 109 | 418555              | 3S | 29E | 13 | 2012 | 872  |
|      |       | SC 110 | 418556              | 3S | 30E | 18 | 2012 | 873  |
|      |       | SC 111 | 418557              | 3S | 30E | 18 | 2012 | 874  |
|      |       | SC 112 | 418558              | 3S | 29E | 13 | 2012 | 875  |
|      |       | SC 113 | 418559              | 3S | 30E | 18 | 2012 | 876  |
|      |       | SC 114 | 418560              | 3S | 30E | 18 | 2012 | 877  |
|      |       | SC 115 | 418561              | 3S | 29E | 13 | 2012 | 878  |
|      |       | SC 116 | 418562              | 3S | 30E | 18 | 2012 | 879  |
|      |       | SC 117 | 418563              | 3S | 30E | 18 | 2012 | 880  |
|      |       | SC 118 | 418564              | 3S | 29E | 13 | 2012 | 881  |
|      |       | SC 119 | 418565              | 3S | 30E | 18 | 2012 | 882  |
|      |       | SC 120 | 418566              | 3S | 30E | 18 | 2012 | 883  |
|      |       | SC 121 | 418567              | 3S | 29E | 13 | 2012 | 884  |
|      |       | SC 122 | 418568              | 3S | 30E | 18 | 2012 | 885  |
|      |       | SC 123 | 418569              | 3S | 30E | 18 | 2012 | 886  |
|      |       | SC 124 | 418570              | 3S | 29E | 11 | 2012 | 887  |
|      |       | SC 125 | 418571              | 3S | 29E | 11 | 2012 | 888  |
|      |       | SC 126 | 418572              | 3S | 29E | 11 | 2012 | 889  |
|      |       | SC 127 | 418573              | 3S | 29E | 11 | 2012 | 890  |
|      |       | SC 128 | 418574              | 3S | 29E | 12 | 2012 | 891  |
|      |       | SC 129 | 418575              | 3S | 29E | 12 | 2012 | 892  |
|      |       | SC 130 | 418576              | 3S | 29E | 12 | 2012 | 893  |
|      |       | SC 131 | 418577              | 3S | 30E | 7  | 2012 | 894  |
|      |       | SC 132 | 418578              | 3S | 30E | 7  | 2012 | 895  |
|      |       | SC 133 | 420340 <sup>7</sup> | 3S | 30E | 7  | 2012 | 1021 |
|      |       | SC 134 | 420341              | 3S | 30E | 7  | 2012 | 1022 |
|      |       | SC 135 | 420342              | 3S | 30E | 8  | 2012 | 1023 |
|      |       | SC 136 | 420343              | 3S | 30E | 8  | 2012 | 1024 |
|      |       | SC 137 | 420344              | 3S | 30E | 17 | 2012 | 1025 |

Thursday, August 06, 2015

Page 11 of 23

2015 AUG 24 P 12:54

RECEIVED  
FILM AZ STATE OFFICE

PHOENIX ARIZONA

| Type | Group | Name   | AMC Number | T  | R   | S  | Book | Page |
|------|-------|--------|------------|----|-----|----|------|------|
|      |       | SC 138 | 420345     | 3S | 30E | 17 | 2012 | 1026 |
|      |       | SC 139 | 420346     | 3S | 29E | 11 | 2012 | 1027 |
|      |       | SC 140 | 420347     | 3S | 29E | 11 | 2012 | 1028 |
|      |       | SC 141 | 420348     | 3S | 29E | 11 | 2012 | 1029 |
|      |       | SC 142 | 420349     | 3S | 29E | 12 | 2012 | 1030 |
|      |       | SC 143 | 420350     | 3S | 29E | 12 | 2012 | 1031 |
|      |       | SC 144 | 420351     | 3S | 30E | 7  | 2012 | 1032 |
|      |       | SC 145 | 420352     | 3S | 30E | 7  | 2012 | 1033 |
|      |       | SC 146 | 420353     | 3S | 30E | 7  | 2012 | 1034 |
|      |       | SC 147 | 420354     | 3S | 30E | 7  | 2012 | 1035 |
|      |       | SC 148 | 420355     | 3S | 30E | 8  | 2012 | 1036 |
|      |       | SC 149 | 420356     | 3S | 30E | 8  | 2012 | 1037 |
|      |       | SC 150 | 420357     | 3S | 30E | 8  | 2012 | 1038 |
|      |       | SC 151 | 420358     | 3S | 30E | 8  | 2012 | 1039 |
|      |       | SC 152 | 420359     | 3S | 29E | 11 | 2012 | 1040 |
|      |       | SC 153 | 420360     | 3S | 29E | 11 | 2012 | 1041 |
|      |       | SC 154 | 420361     | 3S | 29E | 11 | 2012 | 1042 |
|      |       | SC 155 | 420362     | 3S | 29E | 12 | 2012 | 1043 |
|      |       | SC 156 | 420363     | 3S | 29E | 12 | 2012 | 1044 |
|      |       | SC 157 | 420364     | 3S | 30E | 7  | 2012 | 1045 |
|      |       | SC 158 | 420365     | 3S | 30E | 7  | 2012 | 1046 |
|      |       | SC 159 | 420366     | 3S | 30E | 7  | 2012 | 1047 |
|      |       | SC 160 | 420367     | 3S | 30E | 7  | 2012 | 1048 |
|      |       | SC 161 | 420368     | 3S | 30E | 8  | 2012 | 1049 |
|      |       | SC 162 | 420369     | 3S | 30E | 8  | 2012 | 1050 |
|      |       | SC 163 | 420370     | 3S | 30E | 8  | 2012 | 1051 |
|      |       | SC 164 | 420371     | 3S | 30E | 8  | 2012 | 1052 |
|      |       | SC 165 | 420372     | 3S | 29E | 11 | 2012 | 1053 |
|      |       | SC 166 | 420373     | 3S | 29E | 11 | 2012 | 1054 |
|      |       | SC 167 | 420374     | 3S | 29E | 11 | 2012 | 1055 |
|      |       | SC 168 | 420375     | 3S | 29E | 12 | 2012 | 1056 |
|      |       | SC 169 | 420376     | 3S | 29E | 12 | 2012 | 1057 |
|      |       | SC 170 | 420377     | 3S | 30E | 7  | 2012 | 1058 |

Thursday, August 06, 2015

Page 12 of 23

2015 AUG 24 P 12:54

RECEIVED  
T.M. AZ STATE OFFICE

PHOENIX, ARIZONA

| Type | Group | Name   | AMC Number | T  | R   | S  | Book | Page |
|------|-------|--------|------------|----|-----|----|------|------|
|      |       | SC 171 | 420378     | 3S | 30E | 7  | 2012 | 1059 |
|      |       | SC 172 | 420379     | 3S | 30E | 7  | 2012 | 1060 |
|      |       | SC 173 | 420380     | 3S | 30E | 7  | 2012 | 1061 |
|      |       | SC 174 | 420381     | 3S | 30E | 8  | 2012 | 1062 |
|      |       | SC 175 | 420382     | 3S | 30E | 8  | 2012 | 1063 |
|      |       | SC 176 | 420383     | 3S | 30E | 8  | 2012 | 1064 |
|      |       | SC 177 | 420384     | 3S | 30E | 8  | 2012 | 1065 |
|      |       | SC 178 | 420385     | 3S | 29E | 11 | 2012 | 1066 |
|      |       | SC 179 | 420386     | 3S | 29E | 11 | 2012 | 1067 |
|      |       | SC 180 | 420387     | 3S | 29E | 11 | 2012 | 1068 |
|      |       | SC 181 | 420388     | 3S | 29E | 12 | 2012 | 1069 |
|      |       | SC 182 | 420389     | 3S | 29E | 12 | 2012 | 1070 |
|      |       | SC 183 | 420390     | 3S | 30E | 7  | 2012 | 1071 |
|      |       | SC 184 | 420391     | 3S | 30E | 7  | 2012 | 1072 |
|      |       | SC 185 | 420392     | 3S | 30E | 7  | 2012 | 1073 |
|      |       | SC 186 | 420393     | 3S | 30E | 7  | 2012 | 1074 |
|      |       | SC 187 | 420394     | 3S | 30E | 8  | 2012 | 1075 |
|      |       | SC 188 | 420395     | 3S | 30E | 8  | 2012 | 1076 |
|      |       | SC 189 | 420396     | 3S | 30E | 8  | 2012 | 1077 |
|      |       | SC 190 | 420397     | 3S | 30E | 8  | 2012 | 1078 |
|      |       | SC 191 | 420398     | 3S | 30E | 7  | 2012 | 1079 |
|      |       | SC 192 | 420399     | 3S | 30E | 7  | 2012 | 1080 |
|      |       | SC 193 | 420400     | 3S | 30E | 7  | 2012 | 1081 |
|      |       | SC 194 | 420401     | 3S | 30E | 7  | 2012 | 1082 |
|      |       | SC 195 | 420402     | 3S | 30E | 8  | 2012 | 1083 |
|      |       | SC 196 | 420403     | 3S | 30E | 8  | 2012 | 1084 |
|      |       | SC 197 | 420404     | 3S | 30E | 8  | 2012 | 1085 |
|      |       | SC 198 | 420405     | 3S | 30E | 8  | 2012 | 1086 |
|      |       | SC 199 | 420406     | 3S | 30E | 7  | 2012 | 1087 |
|      |       | SC 200 | 420407     | 3S | 30E | 7  | 2012 | 1088 |
|      |       | SC 201 | 420408     | 3S | 30E | 7  | 2012 | 1089 |
|      |       | SC 202 | 420409     | 3S | 30E | 7  | 2012 | 1090 |
|      |       | SC 203 | 420410     | 3S | 30E | 8  | 2012 | 1091 |

Thursday, August 06, 2015

Page 13 of 23

2015 AUG 24 P 12:54

RECEIVED  
TUM AZ STATE OFFICE

PHOENIX, ARIZONA

| Type | Group | Name   | AMC Number | T  | R   | S | Book | Page |
|------|-------|--------|------------|----|-----|---|------|------|
|      |       | SC 204 | 420411 7   | 3S | 30E | 8 | 2012 | 1092 |
|      |       | SC 205 | 420412     | 3S | 30E | 8 | 2012 | 1093 |
|      |       | SC 206 | 420413     | 3S | 30E | 8 | 2012 | 1094 |
|      |       | SC 207 | 420414     | 3S | 30E | 7 | 2012 | 1095 |
|      |       | SC 208 | 420415     | 3S | 30E | 7 | 2012 | 1096 |
|      |       | SC 209 | 420416     | 3S | 30E | 7 | 2012 | 1097 |
|      |       | SC 210 | 420417     | 3S | 30E | 7 | 2012 | 1098 |
|      |       | SC 211 | 420418     | 3S | 30E | 8 | 2012 | 1099 |
|      |       | SC 212 | 420419     | 3S | 30E | 8 | 2012 | 1100 |
|      |       | SC 213 | 420420     | 3S | 30E | 8 | 2012 | 1101 |
|      |       | SC 214 | 420421     | 3S | 30E | 8 | 2012 | 1102 |
|      |       | SC 215 | 420422     | 3S | 30E | 7 | 2012 | 1103 |
|      |       | SC 216 | 420423     | 3S | 30E | 7 | 2012 | 1104 |
|      |       | SC 217 | 420424     | 3S | 30E | 7 | 2012 | 1105 |
|      |       | SC 218 | 420425     | 3S | 30E | 7 | 2012 | 1106 |
|      |       | SC 219 | 420426     | 3S | 30E | 8 | 2012 | 1107 |
|      |       | SC 220 | 420427     | 3S | 30E | 8 | 2012 | 1108 |
|      |       | SC 221 | 420428     | 3S | 30E | 8 | 2012 | 1109 |
|      |       | SC 222 | 420429     | 3S | 30E | 8 | 2012 | 1110 |
|      |       | SC 223 | 420430     | 3S | 30E | 6 | 2012 | 1111 |
|      |       | SC 224 | 420431     | 3S | 30E | 6 | 2012 | 1112 |
|      |       | SC 225 | 420432     | 3S | 30E | 6 | 2012 | 1113 |
|      |       | SC 226 | 420433     | 3S | 30E | 6 | 2012 | 1114 |
|      |       | SC 227 | 420434     | 3S | 30E | 5 | 2012 | 1115 |
|      |       | SC 228 | 420435     | 3S | 30E | 8 | 2012 | 1116 |
|      |       | SC 229 | 420436     | 3S | 30E | 8 | 2012 | 1117 |
|      |       | SC 230 | 420437     | 3S | 30E | 8 | 2012 | 1118 |
|      |       | SC 231 | 420438     | 3S | 30E | 6 | 2012 | 1119 |
|      |       | SC 232 | 420439     | 3S | 30E | 6 | 2012 | 1120 |
|      |       | SC 233 | 420440     | 3S | 30E | 6 | 2012 | 1121 |
|      |       | SC 234 | 420441     | 3S | 30E | 6 | 2012 | 1122 |
|      |       | SC 235 | 420442     | 3S | 30E | 5 | 2012 | 1123 |
|      |       | SC 236 | 420443     | 3S | 30E | 6 | 2012 | 1124 |

Thursday, August 06, 2015

Page 14 of 23

2015 AUG 24 P 12:54

RECEIVED  
 CLM AZ STATE OFFICE

PHOENIX, ARIZONA

| Type | Group | Name   | AMC Number | T  | R   | S  | Book | Page |
|------|-------|--------|------------|----|-----|----|------|------|
|      |       | SC 237 | 420444 7   | 3S | 30E | 6  | 2012 | 1125 |
|      |       | SC 238 | 420445     | 3S | 30E | 6  | 2012 | 1126 |
|      |       | SC 239 | 420446     | 3S | 30E | 5  | 2012 | 1127 |
|      |       | SC 240 | 420447     | 3S | 30E | 6  | 2012 | 1128 |
|      |       | SC 241 | 420448     | 3S | 30E | 6  | 2012 | 1129 |
|      |       | SC 242 | 420449     | 3S | 30E | 6  | 2012 | 1130 |
|      |       | SC 243 | 420450     | 3S | 30E | 5  | 2012 | 1131 |
|      |       | SC 244 | 420451     | 3S | 30E | 6  | 2012 | 1132 |
|      |       | SC 245 | 420452     | 3S | 30E | 6  | 2012 | 1133 |
|      |       | SC 246 | 420453     | 3S | 30E | 6  | 2012 | 1134 |
|      |       | SC 247 | 420454     | 3S | 30E | 6  | 2012 | 1135 |
|      |       | SC 248 | 420455     | 3S | 30E | 5  | 2012 | 1152 |
|      |       | SC 249 | 430302 7   | 3S | 29E | 25 | 2015 | 30   |
|      |       | SC 250 | 430303     | 3S | 29E | 24 | 2015 | 31   |
|      |       | SC 251 | 430304     | 3S | 29E | 24 | 2015 | 32   |
|      |       | SC 252 | 430305     | 3S | 29E | 25 | 2015 | 33   |
|      |       | SC 253 | 430306     | 3S | 29E | 25 | 2015 | 34   |
|      |       | SC 254 | 430307     | 3S | 29E | 25 | 2015 | 35   |
|      |       | SC 255 | 430308     | 3S | 29E | 25 | 2015 | 36   |
|      |       | SC 256 | 430309     | 3S | 29E | 25 | 2015 | 37   |
|      |       | SC 257 | 430310     | 3S | 29E | 25 | 2015 | 38   |
|      |       | SC 258 | 430311     | 3S | 29E | 24 | 2015 | 39   |
|      |       | SC 259 | 430312     | 3S | 29E | 24 | 2015 | 40   |
|      |       | SC 260 | 430313     | 3S | 30E | 19 | 2015 | 41   |
|      |       | SC 261 | 430314     | 3S | 30E | 19 | 2015 | 42   |
|      |       | SC 262 | 430315     | 3S | 30E | 30 | 2015 | 43   |
|      |       | SC 263 | 430316     | 3S | 30E | 30 | 2015 | 44   |
|      |       | SC 264 | 430317     | 3S | 30E | 30 | 2015 | 45   |
|      |       | SC 265 | 430318     | 3S | 30E | 30 | 2015 | 46   |
|      |       | SC 266 | 430319     | 3S | 30E | 30 | 2015 | 47   |
|      |       | SC 267 | 430320     | 3S | 30E | 30 | 2015 | 48   |
|      |       | SC 268 | 430321     | 3S | 30E | 19 | 2015 | 49   |
|      |       | SC 269 | 430322     | 3S | 30E | 19 | 2015 | 50   |

Thursday, August 06, 2015

2015 AUG 24 P 12:54

Page 15 of 23

RECEIVED  
TAMAZ STATE OFFICE

| Type | Group | Name   | AMC Number | T  | R   | S  | Book | Page |
|------|-------|--------|------------|----|-----|----|------|------|
|      |       | SC 270 | 430323     | 3S | 30E | 19 | 2015 | 51   |
|      |       | SC 271 | 430324     | 3S | 30E | 19 | 2015 | 52   |
|      |       | SC 272 | 430325     | 3S | 30E | 19 | 2015 | 53   |
|      |       | SC 273 | 430326     | 3S | 30E | 19 | 2015 | 54   |
|      |       | SC 274 | 430327     | 3S | 30E | 19 | 2015 | 55   |
|      |       | SC 275 | 430328     | 3S | 30E | 19 | 2015 | 56   |
|      |       | SC 276 | 430329     | 3S | 30E | 19 | 2015 | 57   |
|      |       | SC 277 | 430330     | 3S | 30E | 19 | 2015 | 58   |
|      |       | SC 278 | 430331     | 3S | 30E | 30 | 2015 | 59   |
|      |       | SC 279 | 430332     | 3S | 30E | 30 | 2015 | 60   |
|      |       | SC 280 | 430333     | 3S | 30E | 30 | 2015 | 61   |
|      |       | SC 281 | 430334     | 3S | 30E | 30 | 2015 | 62   |
|      |       | SC 282 | 430335     | 3S | 30E | 30 | 2015 | 63   |
|      |       | SC 283 | 430336     | 3S | 30E | 30 | 2015 | 64   |
|      |       | SC 284 | 430337     | 3S | 30E | 30 | 2015 | 65   |
|      |       | SC 285 | 430338     | 3S | 30E | 19 | 2015 | 66   |
|      |       | SC 286 | 430339     | 3S | 30E | 19 | 2015 | 67   |
|      |       | SC 287 | 430340     | 3S | 30E | 19 | 2015 | 68   |
|      |       | SC 288 | 430341     | 3S | 30E | 19 | 2015 | 69   |
|      |       | SC 289 | 430342     | 3S | 30E | 19 | 2015 | 70   |
|      |       | SC 290 | 430343     | 3S | 29E | 25 | 2015 | 71   |
|      |       | SC 291 | 430344     | 3S | 29E | 24 | 2015 | 72   |
|      |       | SC 292 | 430345     | 3S | 29E | 24 | 2015 | 73   |
|      |       | SC 293 | 430346     | 3S | 29E | 24 | 2015 | 74   |
|      |       | SC 294 | 430347     | 3S | 29E | 24 | 2015 | 75   |
|      |       | SC 295 | 430348     | 3S | 30E | 19 | 2015 | 76   |
|      |       | SC 296 | 430349     | 3S | 30E | 30 | 2015 | 77   |
|      |       | SC 297 | 430350     | 3S | 30E | 30 | 2015 | 78   |
|      |       | SC 298 | 430493     | 4S | 30E | 6  | 2015 | 134  |
|      |       | SC 299 | 430494     | 4S | 30E | 6  | 2015 | 135  |
|      |       | SC 300 | 430495     | 4S | 30E | 6  | 2015 | 136  |
|      |       | SC 301 | 430496     | 4S | 30E | 6  | 2015 | 137  |
|      |       | SC302  | 430497     | 4S | 30E | 6  | 2015 | 138  |

Thursday, August 06, 2015

Page 16 of 23

RECEIVED  
 TAMAZ STATE OFFICE  
 2015 AUG 24 P 12:54  
 JENNIFER X. ARIZONA

| Type             | Group       | Name   | AMC Number | T  | R   | S  | Book | Page |
|------------------|-------------|--------|------------|----|-----|----|------|------|
|                  | Sun Ridge   |        |            |    |     |    |      |      |
|                  |             | SUN 1  | 354367 7   | 3S | 29E | 29 | 251  | 184  |
|                  |             | SUN 2  | 354368     | 3S | 29E | 29 | 251  | 187  |
|                  |             | SUN 3  | 354369     | 3S | 29E | 29 | 251  | 190  |
|                  |             | SUN 4  | 354370     | 3S | 29E | 29 | 251  | 193  |
|                  |             | SUN 5  | 354371     | 3S | 29E | 29 | 251  | 196  |
|                  |             | SUN 6  | 354372     | 3S | 29E | 29 | 251  | 199  |
|                  |             | SUN 7  | 354373     | 3S | 29E | 29 | 251  | 202  |
|                  |             | SUN 8  | 354374     | 3S | 29E | 29 | 251  | 205  |
|                  |             | SUN 9  | 354375     | 3S | 29E | 29 | 251  | 208  |
|                  |             | SUN 10 | 354376     | 3S | 29E | 29 | 251  | 211  |
|                  |             | SUN 11 | 354377     | 3S | 29E | 30 | 251  | 214  |
|                  |             | SUN 12 | 354378     | 3S | 29E | 29 | 251  | 217  |
|                  |             | SUN 13 | 354379     | 3S | 29E | 29 | 251  | 220  |
|                  |             | SUN 14 | 354380     | 3S | 29E | 29 | 251  | 223  |
|                  |             | SUN 15 | 354381     | 3S | 29E | 29 | 251  | 226  |
|                  |             | SUN 16 | 354382     | 3S | 29E | 29 | 251  | 229  |
|                  |             | SUN 17 | 354383     | 3S | 29E | 29 | 251  | 232  |
|                  |             | SUN 18 | 354384     | 3S | 29E | 29 | 251  | 235  |
|                  |             | SUN 19 | 354385     | 3S | 29E | 29 | 251  | 238  |
|                  |             | SUN 20 | 354386     | 3S | 29E | 29 | 251  | 241  |
|                  |             | SUN 21 | 354387     | 3S | 29E | 29 | 251  | 244  |
|                  |             | SUN 22 | 354388     | 3S | 29E | 29 | 251  | 247  |
|                  |             | SUN 23 | 354389     | 3S | 29E | 29 | 251  | 250  |
|                  |             | SUN 24 | 354390     | 3S | 29E | 29 | 251  | 253  |
|                  |             | SUN 25 | 354391     | 3S | 29E | 29 | 251  | 256  |
|                  |             | SUN 26 | 354392     | 3S | 29E | 29 | 251  | 259  |
| <b>Mill Site</b> | Number:     | 12     |            |    |     |    |      |      |
|                  | Juan Miller |        |            |    |     |    |      |      |
|                  |             | JM-O   | 351177     | 1S | 30E | 35 | 234  | 76   |
|                  |             | JM-B   | 351178     | 2S | 29E | 12 | 234  | 91   |
|                  |             | JM-D   | 351179     | 2S | 30E | 7  | 234  | 88   |
|                  |             | JM-H   | 351180     | 2S | 30E | 8  | 234  | 85   |

Thursday, August 06, 2015

2015 AUG 24 P 12:53

Page 17 of 23

RECEIVED  
AZ STATE OFFICE

| Type          | Group          | Name              | AMC Number | T  | R   | S  | Book | Page |
|---------------|----------------|-------------------|------------|----|-----|----|------|------|
|               |                | JM-J              | 351181 7   | 2S | 30E | 8  | 234  | 82   |
|               |                | JM-M              | 351182 J   | 1S | 30E | 34 | 234  | 79   |
|               | UE Bear Canyon |                   |            |    |     |    |      |      |
|               |                | Bear Canyon No. 1 | 304200 -   | 1S | 28E | 21 | 170  | 469  |
|               | UE Bee Canyon  |                   |            |    |     |    |      |      |
|               |                | Bee Canyon No. 1  | 78899 J    | 1S | 28E | 22 | 76   | 817  |
|               |                | Bee Canyon No. 2  | 78900      | 1S | 28E | 27 | 76   | 818  |
|               |                | Bee Canyon No. 3  | 78901 J    | 1S | 28E | 28 | 76   | 819  |
|               | UE Mud Springs |                   |            |    |     |    |      |      |
|               |                | Mud Springs No. 5 | 78896 7    | 1N | 28E | 33 | 54   | 485  |
|               |                | Mud Springs No. 6 | 78897 J    | 1N | 28E | 34 | 54   | 486  |
| <b>Placer</b> | Number: 173    |                   |            |    |     |    |      |      |
|               | UE Mud Springs |                   |            |    |     |    |      |      |
|               |                | Mud Springs 165-A | 28250 7    | 1N | 28E | 31 | 94   | 425  |
|               |                | Mud Springs 166-A | 28251      | 1N | 28E | 31 | 94   | 427  |
|               |                | Mud Springs 167-A | 28252      | 1N | 28E | 31 | 94   | 429  |
|               |                | Mud Springs 168-A | 28253      | 1N | 28E | 31 | 94   | 431  |
|               |                | Mud Springs 169-A | 28254      | 1N | 28E | 31 | 94   | 433  |
|               |                | Mud Springs 170-A | 28255      | 1N | 28E | 31 | 94   | 435  |
|               |                | Mud Springs 171-A | 28256      | 1N | 28E | 32 | 94   | 437  |
|               |                | Mud Springs 172-A | 28257      | 1N | 28E | 32 | 94   | 439  |
|               |                | Mud Springs 173-A | 28258      | 1N | 28E | 32 | 94   | 441  |
|               |                | Mud Springs 174-A | 28259      | 1N | 28E | 32 | 94   | 443  |
|               |                | Mud Springs 175-A | 28260      | 1N | 28E | 31 | 94   | 445  |
|               |                | Mud Springs 176-A | 28261      | 1N | 28E | 31 | 94   | 447  |
|               |                | Mud Springs 177-A | 28262      | 1N | 28E | 31 | 94   | 449  |
|               |                | Mud Springs 178-A | 28263      | 1N | 28E | 31 | 94   | 451  |
|               |                | Mud Springs 179-A | 28264      | 1N | 28E | 31 | 94   | 453  |
|               |                | Mud Springs 180-A | 28265      | 1N | 28E | 31 | 94   | 455  |
|               |                | Mud Springs 181-A | 28266      | 1N | 28E | 32 | 94   | 457  |
|               |                | Mud Springs 182-A | 28267      | 1N | 28E | 32 | 94   | 459  |
|               |                | Mud Springs 183-A | 28268      | 1N | 28E | 32 | 94   | 461  |
|               |                | Mud Springs 184-A | 28269      | 1N | 28E | 32 | 94   | 463  |

Thursday, August 06, 2015

RECEIVED  
 T.M. AZ STATE OFFICE  
 AUG 24 P 12:53  
 PHOENIX, ARIZONA



| Type | Group | Name           | AMC Number | T  | R   | S  | Book | Page |
|------|-------|----------------|------------|----|-----|----|------|------|
|      |       | Mud Springs 12 | 78739      | IN | 28E | 31 | 92   | 603  |
|      |       | Mud Springs 13 | 78740      | IN | 28E | 31 | 54   | 488  |
|      |       | Mud Springs 14 | 78741      | IN | 28E | 31 | 54   | 489  |
|      |       | Mud Springs 15 | 78742      | IN | 28E | 31 | 54   | 490  |
|      |       | Mud Springs 16 | 78743      | IN | 28E | 31 | 54   | 491  |
|      |       | Mud Springs 17 | 78744      | IN | 28E | 31 | 54   | 492  |
|      |       | Mud Springs 18 | 78745      | IN | 28E | 31 | 76   | 815  |
|      |       | Mud Springs 19 | 78746      | IN | 28E | 31 | 54   | 494  |
|      |       | Mud Springs 20 | 78747      | IS | 28E | 5  | 54   | 495  |
|      |       | Mud Springs 21 | 78748      | IS | 28E | 5  | 54   | 496  |
|      |       | Mud Springs 22 | 78749      | IS | 28E | 5  | 54   | 497  |
|      |       | Mud Springs 23 | 78750      | IS | 28E | 5  | 109  | 551  |
|      |       | Mud Springs 24 | 78751      | IS | 28E | 5  | 54   | 499  |
|      |       | Mud Springs 25 | 78752      | IS | 28E | 4  | 54   | 500  |
|      |       | Mud Springs 26 | 78753      | IS | 28E | 4  | 54   | 501  |
|      |       | Mud Springs 27 | 78754      | IS | 28E | 5  | 54   | 502  |
|      |       | Mud Springs 28 | 78755      | IS | 28E | 5  | 54   | 503  |
|      |       | Mud Springs 29 | 78756      | IS | 28E | 5  | 109  | 550  |
|      |       | Mud Springs 30 | 78757      | IS | 28E | 5  | 109  | 549  |
|      |       | Mud Springs 31 | 78758      | IS | 28E | 5  | 54   | 506  |
|      |       | Mud Springs 32 | 78759      | IS | 28E | 5  | 54   | 507  |
|      |       | Mud Springs 33 | 78760      | IS | 28E | 4  | 54   | 508  |
|      |       | Mud Springs 34 | 78761      | IS | 28E | 4  | 54   | 509  |
|      |       | Mud Springs 35 | 78762      | IS | 28E | 4  | 54   | 510  |
|      |       | Mud Springs 36 | 78763      | IS | 28E | 4  | 54   | 511  |
|      |       | Mud Springs 37 | 78764      | IS | 28E | 5  | 54   | 512  |
|      |       | Mud Springs 38 | 78765      | IS | 28E | 5  | 54   | 513  |
|      |       | Mud Springs 39 | 78766      | IS | 28E | 5  | 54   | 514  |
|      |       | Mud Springs 40 | 78767      | IS | 28E | 5  | 54   | 515  |
|      |       | Mud Springs 41 | 78768      | IS | 28E | 5  | 54   | 516  |
|      |       | Mud Springs 42 | 78769      | IS | 28E | 5  | 54   | 517  |
|      |       | Mud Springs 43 | 78770      | IS | 28E | 4  | 54   | 518  |
|      |       | Mud Springs 44 | 78771      | IS | 28E | 4  | 54   | 519  |

Thursday, August 06, 2015

RECEIVED  
 PHOENIX, ARIZONA  
 2015 AUG 24 P 12:53  
 TMM AZ STATE OFFICE

| Type | Group | Name           | AMC Number | T  | R   | S | Book | Page |
|------|-------|----------------|------------|----|-----|---|------|------|
|      |       | Mud Springs 45 | 78772 7    | 1S | 28E | 4 | 54   | 520  |
|      |       | Mud Springs 46 | 78773      | 1S | 28E | 4 | 54   | 521  |
|      |       | Mud Springs 47 | 78774      | 1S | 28E | 5 | 54   | 522  |
|      |       | Mud Springs 48 | 78775      | 1S | 28E | 5 | 54   | 523  |
|      |       | Mud Springs 49 | 78776      | 1S | 28E | 5 | 54   | 524  |
|      |       | Mud Springs 50 | 78777      | 1S | 28E | 5 | 54   | 525  |
|      |       | Mud Springs 51 | 78778      | 1S | 28E | 4 | 54   | 526  |
|      |       | Mud Springs 52 | 78779      | 1S | 28E | 4 | 54   | 527  |
|      |       | Mud Springs 53 | 78780      | 1S | 28E | 4 | 54   | 528  |
|      |       | Mud Springs 54 | 78781      | 1S | 28E | 4 | 54   | 529  |
|      |       | Mud Springs 55 | 78782      | 1S | 28E | 8 | 54   | 530  |
|      |       | Mud Springs 56 | 78783      | 1S | 28E | 8 | 54   | 531  |
|      |       | Mud Springs 57 | 78784      | 1S | 28E | 8 | 54   | 532  |
|      |       | Mud Springs 58 | 78785      | 1S | 28E | 8 | 54   | 533  |
|      |       | Mud Springs 59 | 78786      | 1S | 28E | 9 | 54   | 534  |
|      |       | Mud Springs 60 | 78787      | 1S | 28E | 9 | 54   | 535  |
|      |       | Mud Springs 61 | 78788      | 1S | 28E | 9 | 54   | 536  |
|      |       | Mud Springs 62 | 78789      | 1S | 28E | 9 | 54   | 537  |
|      |       | Mud Springs 63 | 78790      | 1S | 28E | 8 | 54   | 538  |
|      |       | Mud Springs 64 | 78791      | 1S | 28E | 8 | 54   | 539  |
|      |       | Mud Springs 65 | 78792      | 1S | 28E | 8 | 54   | 540  |
|      |       | Mud Springs 66 | 78793      | 1S | 28E | 8 | 54   | 541  |
|      |       | Mud Springs 67 | 78794      | 1S | 28E | 9 | 54   | 542  |
|      |       | Mud Springs 68 | 78795      | 1S | 28E | 9 | 54   | 543  |
|      |       | Mud Springs 69 | 78796      | 1S | 28E | 9 | 54   | 544  |
|      |       | Mud Springs 70 | 78797      | 1S | 28E | 9 | 54   | 545  |
|      |       | Mud Springs 71 | 78798      | 1S | 28E | 8 | 54   | 546  |
|      |       | Mud Springs 72 | 78799      | 1S | 28E | 8 | 54   | 547  |
|      |       | Mud Springs 73 | 78800      | 1S | 28E | 8 | 54   | 548  |
|      |       | Mud Springs 74 | 78801      | 1S | 28E | 8 | 54   | 549  |
|      |       | Mud Springs 75 | 78802      | 1S | 28E | 9 | 54   | 550  |
|      |       | Mud Springs 76 | 78803      | 1S | 28E | 9 | 54   | 551  |
|      |       | Mud Springs 77 | 78804      | 1S | 28E | 9 | 54   | 552  |

RECEIVED  
 T.M. AZ STATE OFFICE  
 2015 AUG 24 P 12:53  
 PHOENIX, ARIZONA

| Type | Group | Name            | AMC Number         | T  | R   | S  | Book | Page |
|------|-------|-----------------|--------------------|----|-----|----|------|------|
|      |       | Mud Springs 78  | 78805 <sup>7</sup> | 1S | 28E | 9  | 54   | 553  |
|      |       | Mud Springs 79  | 78806              | 1S | 28E | 9  | 54   | 554  |
|      |       | Mud Springs 80  | 78807              | 1S | 28E | 9  | 54   | 555  |
|      |       | Mud Springs 81  | 78808              | 1S | 28E | 9  | 54   | 556  |
|      |       | Mud Springs 82  | 78809              | 1S | 28E | 9  | 54   | 557  |
|      |       | Mud Springs 83  | 78810              | 1S | 28E | 8  | 54   | 558  |
|      |       | Mud Springs 84  | 78811              | 1S | 28E | 8  | 54   | 559  |
|      |       | Mud Springs 85  | 78812              | 1S | 28E | 8  | 54   | 560  |
|      |       | Mud Springs 86  | 78813              | 1S | 28E | 9  | 54   | 561  |
|      |       | Mud Springs 87  | 78814              | 1S | 28E | 9  | 54   | 562  |
|      |       | Mud Springs 88  | 78815              | 1S | 28E | 9  | 54   | 563  |
|      |       | Mud Springs 89  | 78816              | 1S | 28E | 9  | 54   | 564  |
|      |       | Mud Springs 90  | 78817              | 1S | 28E | 9  | 54   | 565  |
|      |       | Mud Springs 91  | 78818              | 1S | 28E | 9  | 54   | 566  |
|      |       | Mud Springs 92  | 78819              | 1S | 28E | 9  | 54   | 567  |
|      |       | Mud Springs 93  | 78820              | 1S | 28E | 9  | 54   | 568  |
|      |       | Mud Springs 94  | 78821              | 1S | 28E | 17 | 54   | 569  |
|      |       | Mud Springs 95  | 78822              | 1S | 28E | 17 | 54   | 570  |
|      |       | Mud Springs 96  | 78823              | 1S | 28E | 16 | 54   | 571  |
|      |       | Mud Springs 97  | 78824              | 1S | 28E | 16 | 54   | 572  |
|      |       | Mud Springs 98  | 78825              | 1S | 28E | 16 | 54   | 573  |
|      |       | Mud Springs 99  | 78826              | 1S | 28E | 16 | 54   | 574  |
|      |       | Mud Springs 100 | 78827              | 1S | 28E | 16 | 54   | 575  |
|      |       | Mud Springs 101 | 78828              | 1S | 28E | 16 | 54   | 576  |
|      |       | Mud Springs 102 | 78829              | 1S | 28E | 16 | 54   | 577  |
|      |       | Mud Springs 103 | 78830              | 1S | 28E | 16 | 54   | 578  |
|      |       | Mud Springs 104 | 78831              | 1S | 28E | 17 | 54   | 579  |
|      |       | Mud Springs 105 | 78832              | 1S | 28E | 17 | 54   | 580  |
|      |       | Mud Springs 106 | 78833              | 1S | 28E | 17 | 54   | 581  |
|      |       | Mud Springs 107 | 78834              | 1S | 28E | 17 | 54   | 582  |
|      |       | Mud Springs 108 | 78835              | 1S | 28E | 16 | 54   | 583  |
|      |       | Mud Springs 109 | 78836              | 1S | 28E | 16 | 54   | 584  |
|      |       | Mud Springs 110 | 78837              | 1S | 28E | 16 | 54   | 585  |

Thursday, August 06, 2015

RECEIVED  
 PHOENIX, ARIZONA  
 2015 AUG 24 P 12:53  
 AZ STATE OFFICE

| Type | Group | Name              | AMC Number | T  | R   | S  | Book | Page |
|------|-------|-------------------|------------|----|-----|----|------|------|
|      |       | Mud Springs 111   | 78838      | 1S | 28E | 16 | 54   | 586  |
|      |       | Mud Springs 112   | 78839      | 1S | 28E | 16 | 54   | 587  |
|      |       | Mud Springs 113   | 78840      | 1S | 28E | 16 | 54   | 588  |
|      |       | Mud Springs 114   | 78841      | 1S | 28E | 16 | 54   | 589  |
|      |       | Mud Springs 115   | 78842      | 1S | 28E | 16 | 54   | 590  |
|      |       | Mud Springs 116   | 78843      | 1S | 28E | 17 | 54   | 591  |
|      |       | Mud Springs 117   | 78844      | 1S | 28E | 17 | 54   | 592  |
|      |       | Mud Springs 118   | 78845      | 1S | 28E | 17 | 54   | 593  |
|      |       | Mud Springs 119   | 78846      | 1S | 28E | 17 | 54   | 594  |
|      |       | Mud Springs 120   | 78847      | 1S | 28E | 16 | 54   | 595  |
|      |       | Mud Springs 121   | 78848      | 1S | 28E | 16 | 54   | 596  |
|      |       | Mud Springs 122   | 78849      | 1S | 28E | 16 | 54   | 597  |
|      |       | Mud Springs 123   | 78850      | 1S | 28E | 16 | 54   | 598  |
|      |       | Mud Springs 124   | 78851      | 1S | 28E | 16 | 54   | 599  |
|      |       | Mud Springs 125   | 78852      | 1S | 28E | 16 | 55   | 1    |
|      |       | Mud Springs 126   | 78853      | 1S | 28E | 16 | 55   | 2    |
|      |       | Mud Springs 127   | 78854      | 1S | 28E | 16 | 55   | 3    |
|      |       | Mud Springs 128   | 78855      | 1S | 28E | 17 | 55   | 4    |
|      |       | Mud Springs 129   | 78856      | 1S | 28E | 17 | 55   | 5    |
|      |       | Mud Springs 130   | 78857      | 1S | 28E | 17 | 55   | 6    |
|      |       | Mud Springs 131   | 78858      | 1S | 28E | 17 | 55   | 7    |
|      |       | Mud Springs 132   | 78859      | 1S | 28E | 16 | 55   | 8    |
|      |       | Mud Springs 133   | 78860      | 1S | 28E | 16 | 55   | 9    |
|      |       | Mud Springs 134   | 78861      | 1S | 28E | 16 | 55   | 10   |
|      |       | Mud Springs 135   | 78862      | 1S | 28E | 16 | 55   | 11   |
|      |       | Mud Springs 136-A | 78863      | 1S | 28E | 16 | 170  | 465  |
|      |       | Mud Springs 137   | 78864      | 1S | 28E | 16 | 55   | 13   |
|      |       | Mud Springs 138   | 78865      | 1S | 28E | 16 | 55   | 14   |
|      |       | Mud Springs 139   | 78866      | 1S | 28E | 16 | 55   | 15   |
|      |       | Mud Springs 140   | 78867      | 1S | 28E | 20 | 55   | 16   |
|      |       | Mud Springs 141   | 78868      | 1S | 28E | 20 | 55   | 17   |
|      |       | Mud Springs 142   | 78869      | 1S | 28E | 20 | 55   | 18   |
|      |       | Mud Springs 143   | 78870      | 1S | 28E | 21 | 55   | 19   |

Thursday, August 06, 2015

2015 AUG 24 P 12:52

Page 22 of 23

RECEIVED  
CLM AZ STATE OFFICE  
PHOENIX, ARIZONA

| Type | Group | Name              | AMC Number | T  | R   | S  | Book | Page |
|------|-------|-------------------|------------|----|-----|----|------|------|
|      |       | Mud Springs 144   | 78871 7    | 1S | 28E | 21 | 55   | 20   |
|      |       | Mud Springs 145   | 78872      | 1S | 28E | 21 | 55   | 21   |
|      |       | Mud Springs 146   | 78873      | 1S | 28E | 21 | 55   | 22   |
|      |       | Mud Springs 147-A | 78874      | 1S | 28E | 21 | 170  | 467  |
|      |       | Mud Springs 148   | 78875      | 1S | 28E | 21 | 55   | 24   |
|      |       | Mud Springs 149   | 78876      | 1S | 28E | 21 | 55   | 25   |
|      |       | Mud Springs 150   | 78877      | 1S | 28E | 21 | 55   | 26   |
|      |       | Mud Springs 151   | 78878      | 1S | 28E | 20 | 55   | 27   |
|      |       | Mud Springs 152   | 78879      | 1S | 28E | 20 | 55   | 28   |
|      |       | Mud Springs 153   | 78880      | 1N | 28E | 31 | 65   | 627  |
|      |       | Mud Springs 154   | 78881      | 1N | 28E | 31 | 65   | 628  |
|      |       | Mud Springs 155   | 78882      | 1N | 28E | 31 | 65   | 629  |
|      |       | Mud Springs 156   | 78883      | 1N | 28E | 31 | 65   | 630  |
|      |       | Mud Springs 157   | 78884      | 1N | 28E | 32 | 60   | 631  |
|      |       | Mud Springs 158   | 78885      | 1N | 28E | 32 | 65   | 632  |
|      |       | Mud Springs 159   | 78886      | 1N | 28E | 32 | 65   | 633  |
|      |       | Mud Springs 160   | 78887      | 1N | 28E | 32 | 65   | 634  |
|      |       | Mud Springs 161   | 78888      | 1N | 28E | 32 | 65   | 635  |
|      |       | Mud Springs 162   | 78889      | 1N | 28E | 32 | 65   | 636  |
|      |       | Mud Springs 163   | 78890      | 1N | 28E | 32 | 65   | 637  |
|      |       | Mud Springs 164   | 78891      | 1N | 28E | 32 | 65   | 638  |

RECEIVED  
 CLM AZ STATE OFFICE  
 2015 AUG 24 P 12: 52  
 PHOENIX, ARIZONA

**United States Department of the Interior**  
**Bureau of Land Management**  
 LANDS/RECREATION & PLANNING  
 ONE N CENTRAL AVE  
 PHOENIX, AZ 85004 -2203  
 Phone: 602-417-9200

Receipt

No: 3375083


|  |  |
|--|--|
| <b>Transaction #:</b> 3473303  |  |
| <b>Date of Transaction:</b> 08/24/2015   |  |
| <b>CUSTOMER:</b>   |  |
| FREEPORT MCMORAN MORENCI INC<br>4521 N US HIGHWAY 191<br>MORENCI, AZ 85540-9700 US |  |

| LINE #        | QTY  | DESCRIPTION   | REMARKS          | UNIT PRICE | TOTAL               |
|---------------|------|---|------------------|------------|---------------------|
| 1             | 1.00 | LOCATABLE MINERALS / MINING CLAIMS- NOT NEW-UNADJUD, ONE AUTH NO. ONLY / MINING CLAIM MONEY RECEIVED<br>CASES: AMC85037/\$112685.00 | 2016 MAINT (727) | - n/a -    | 112685.00           |
| <b>TOTAL:</b> |      |   |                  |            | <b>\$112,685.00</b> |

| PAYMENT INFORMATION |           |  |                      |
|---------------------|-----------|--|----------------------|
| 1                   | AMOUNT:   | 112685.00  | POSTMARKED: N/A      |
|                     | TYPE:     | CHECK  | RECEIVED: 08/24/2015 |
|                     | CHECK NO: | 0000073249   |                      |
|                     | NAME:     | FREEPORT MCMORAN INC<br>333 N CENTRAL AVE<br>PHOENIX AZ 85004 US |                      |

|         |
|---------|
| REMARKS |
|         |

This receipt was generated by the automated BLM Collections and Billing System and is a paper representation of a portion of the official electronic record contained therein.


  
 BY: *R. [Signature]*



## Morenci District - Unpatented Claims Summary

| District               | Group        | Land Class | Type             | Count    | Acres         |
|------------------------|--------------|------------|------------------|----------|---------------|
| <b>Blue River</b>      |              |            |                  |          |               |
|                        | Juan Miller  | USFS       | Mill Site        | 1        | 5.000         |
|                        | Juan Miller  | USFS       | Mill Site        | 1        | 5.000         |
|                        | Juan Miller  | USFS       | Mill Site        | 1        | 5.000         |
|                        | Juan Miller  | USFS       | Mill Site        | 1        | 5.000         |
|                        | Juan Miller  | USFS       | Mill Site        | 1        | 5.000         |
|                        | Juan Miller  | USFS       | Mill Site        | 1        | 5.000         |
|                        |              |            | <b>Sub-Total</b> | <b>6</b> | <b>30.000</b> |
| <b>Copper Mountain</b> |              |            |                  |          |               |
|                        | American Mtn | BLM        | Lode             | 1        | 18.940        |
|                        | American Mtn | BLM        | Lode             | 1        | 11.390        |
|                        | American Mtn | BLM        | Lode             | 1        | 17.000        |
|                        | American Mtn | BLM        | Lode             | 1        | 19.150        |
|                        | Gold Gulch   | BLM        | Lode             | 1        | 10.331        |
|                        | Gold Gulch   | BLM        | Lode             | 1        | 20.661        |
|                        | Gold Gulch   | BLM        | Lode             | 1        | 20.661        |
|                        | Gold Gulch   | BLM        | Lode             | 1        | 20.661        |
|                        | Gold Gulch   | BLM        | Lode             | 1        | 20.661        |
|                        | Gold Gulch   | BLM        | Lode             | 1        | 20.661        |
|                        | Gold Gulch   | BLM        | Lode             | 1        | 20.661        |
|                        | Gold Gulch   | BLM        | Lode             | 1        | 20.661        |
|                        | Gold Gulch   | BLM        | Lode             | 1        | 20.661        |
|                        | Gold Gulch   | BLM        | Lode             | 1        | 20.661        |
|                        | Gold Gulch   | BLM        | Lode             | 1        | 20.661        |
|                        | Gold Gulch   | BLM        | Lode             | 1        | 20.661        |
|                        | Gold Gulch   | BLM        | Lode             | 1        | 20.661        |
|                        | Gold Gulch   | BLM        | Lode             | 1        | 20.661        |
|                        | Gold Gulch   | BLM        | Lode             | 1        | 20.661        |
|                        | Gold Gulch   | BLM        | Lode             | 1        | 20.661        |
|                        | Gold Gulch   | BLM        | Lode             | 1        | 20.661        |
|                        | Gold Gulch   | BLM        | Lode             | 1        | 20.661        |
|                        | Gold Gulch   | BLM        | Lode             | 1        | 20.661        |

RECEIVED  
 BLM FIELD OFFICE  
 PHOENIX, ARIZONA  
 2014 AUG 15 P 2:39  
 Page 1 of 8



| District | Group          | Land Class | Type | Count | Acres  |
|----------|----------------|------------|------|-------|--------|
|          | Gold Gulch     | BLM        | Lode | 1     | 20.661 |
|          | Gold Gulch     | BLM        | Lode | 1     | 20.661 |
|          | Gold Gulch     | BLM        | Lode | 1     | 20.661 |
|          | Gold Gulch     | BLM        | Lode | 1     | 20.661 |
|          | Gold Gulch     | BLM        | Lode | 1     | 20.661 |
|          | Gold Gulch     | BLM        | Lode | 1     | 20.661 |
|          | Gold Gulch     | BLM        | Lode | 1     | 20.661 |
|          | Gold Gulch     | BLM        | Lode | 1     | 20.661 |
|          | Gold Gulch     | BLM        | Lode | 1     | 20.661 |
|          | Gold Gulch     | BLM        | Lode | 1     | 20.661 |
|          | Gold Gulch     | BLM        | Lode | 1     | 16.529 |
|          | Gold Gulch     | BLM        | Lode | 1     | 16.529 |
|          | Gold Gulch     | BLM        | Lode | 1     | 16.529 |
|          | Gold Gulch     | BLM        | Lode | 1     | 20.661 |
|          | Gold Gulch     | BLM        | Lode | 1     | 10.331 |
|          | Gold Gulch     | BLM        | Lode | 1     | 20.661 |
|          | Gold Gulch     | BLM        | Lode | 1     | 20.661 |
|          | Gold Gulch     | BLM        | Lode | 1     | 20.661 |
|          | Gold Gulch     | BLM        | Lode | 1     | 20.661 |
|          | Gold Gulch     | BLM        | Lode | 1     | 20.661 |
|          | Gold Gulch     | BLM        | Lode | 1     | 4.323  |
|          | Gold Gulch     | BLM        | Lode | 1     | 4.323  |
|          | North Coronado | BLM        | Lode | 1     | 20.661 |
|          | North Coronado | BLM        | Lode | 1     | 20.661 |
|          | North Coronado | BLM        | Lode | 1     | 20.661 |
|          | North Coronado | BLM        | Lode | 1     | 20.661 |
|          | North Coronado | BLM        | Lode | 1     | 20.661 |
|          | North Coronado | BLM        | Lode | 1     | 20.661 |
|          | North Coronado | BLM        | Lode | 1     | 20.661 |
|          | North Coronado | BLM        | Lode | 1     | 20.661 |
|          | North Coronado | BLM        | Lode | 1     | 20.661 |
|          | North Coronado | BLM        | Lode | 1     | 20.661 |
|          | North Coronado | BLM        | Lode | 1     | 20.661 |
|          | North Coronado | BLM        | Lode | 1     | 20.661 |
|          | North Coronado | BLM        | Lode | 1     | 20.661 |
|          | North Coronado | BLM        | Lode | 1     | 20.661 |

RECEIVED  
 BUREAU OF LAND MANAGEMENT  
 PHOENIX, ARIZONA  
 2014 AUG 15 P 2:39





| District | Group        | Land Class | Type | Count | Acres  |
|----------|--------------|------------|------|-------|--------|
|          | Silver Creek | BLM        | Lode | 1     | 12.397 |
|          | Silver Creek | BLM        | Lode | 1     | 20.661 |
|          | Silver Creek | BLM        | Lode | 1     | 20.661 |
|          | Silver Creek | BLM        | Lode | 1     | 20.661 |
|          | Silver Creek | BLM        | Lode | 1     | 12.397 |
|          | Silver Creek | BLM        | Lode | 1     | 20.661 |
|          | Silver Creek | BLM        | Lode | 1     | 20.661 |
|          | Silver Creek | BLM        | Lode | 1     | 20.661 |
|          | Silver Creek | BLM        | Lode | 1     | 12.397 |
|          | Silver Creek | BLM        | Lode | 1     | 20.661 |
|          | Silver Creek | BLM        | Lode | 1     | 20.661 |
|          | Silver Creek | BLM        | Lode | 1     | 20.661 |
|          | Silver Creek | BLM        | Lode | 1     | 12.397 |
|          | Silver Creek | BLM        | Lode | 1     | 20.661 |
|          | Silver Creek | BLM        | Lode | 1     | 20.661 |
|          | Silver Creek | BLM        | Lode | 1     | 16.529 |
|          | Silver Creek | BLM        | Lode | 1     | 16.529 |
|          | Silver Creek | BLM        | Lode | 1     | 20.661 |
|          | Silver Creek | BLM        | Lode | 1     | 20.661 |
|          | Silver Creek | BLM        | Lode | 1     | 20.661 |
|          | Silver Creek | BLM        | Lode | 1     | 20.661 |
|          | Silver Creek | BLM        | Lode | 1     | 20.661 |
|          | Silver Creek | BLM        | Lode | 1     | 20.661 |
|          | Silver Creek | BLM        | Lode | 1     | 20.661 |
|          | Silver Creek | BLM        | Lode | 1     | 20.661 |
|          | Silver Creek | BLM        | Lode | 1     | 20.661 |
|          | Silver Creek | BLM        | Lode | 1     | 20.661 |
|          | Silver Creek | BLM        | Lode | 1     | 20.661 |
|          | Silver Creek | BLM        | Lode | 1     | 20.661 |
|          | Silver Creek | BLM        | Lode | 1     | 20.661 |
|          | Silver Creek | BLM        | Lode | 1     | 20.661 |
|          | Silver Creek | BLM        | Lode | 1     | 20.661 |
|          | Silver Creek | BLM        | Lode | 1     | 20.661 |
|          | Silver Creek | BLM        | Lode | 1     | 20.661 |
|          | Silver Creek | BLM        | Lode | 1     | 20.661 |
|          | Silver Creek | BLM        | Lode | 1     | 20.661 |

RECEIVED  
 PHOENIX, ARIZONA  
 AUG 15 P 2:39  
 BLM BUREAU OF LAND MANAGEMENT



| District | Group        | Land Class | Type | Count | Acres  |
|----------|--------------|------------|------|-------|--------|
|          | Silver Creek | BLM        | Lode | 1     | 20.661 |
|          | Silver Creek | BLM        | Lode | 1     | 20.661 |
|          | Silver Creek | BLM        | Lode | 1     | 2.066  |
|          | Silver Creek | BLM        | Lode | 1     | 2.066  |
|          | Silver Creek | BLM        | Lode | 1     | 20.661 |
|          | Silver Creek | BLM        | Lode | 1     | 20.661 |
|          | Silver Creek | BLM        | Lode | 1     | 20.661 |
|          | Silver Creek | BLM        | Lode | 1     | 20.661 |
|          | Silver Creek | BLM        | Lode | 1     | 20.661 |
|          | Silver Creek | BLM        | Lode | 1     | 20.661 |
|          | Silver Creek | BLM        | Lode | 1     | 20.661 |
|          | Silver Creek | BLM        | Lode | 1     | 20.661 |
|          | Silver Creek | BLM        | Lode | 1     | 20.661 |
|          | Silver Creek | BLM        | Lode | 1     | 20.661 |
|          | Silver Creek | BLM        | Lode | 1     | 20.661 |
|          | Silver Creek | BLM        | Lode | 1     | 20.661 |
|          | Silver Creek | BLM        | Lode | 1     | 10.331 |
|          | Silver Creek | BLM        | Lode | 1     | 10.331 |
|          | Silver Creek | BLM        | Lode | 1     | 10.331 |
|          | Silver Creek | BLM        | Lode | 1     | 20.661 |
|          | Silver Creek | BLM        | Lode | 1     | 20.661 |
|          | Silver Creek | BLM        | Lode | 1     | 20.661 |
|          | Silver Creek | BLM        | Lode | 1     | 20.661 |
|          | Silver Creek | BLM        | Lode | 1     | 20.661 |
|          | Silver Creek | BLM        | Lode | 1     | 20.661 |
|          | Silver Creek | BLM        | Lode | 1     | 20.661 |
|          | Silver Creek | BLM        | Lode | 1     | 20.661 |
|          | Silver Creek | BLM        | Lode | 1     | 20.661 |
|          | Silver Creek | BLM        | Lode | 1     | 20.661 |
|          | Silver Creek | BLM        | Lode | 1     | 20.661 |
|          | Silver Creek | BLM        | Lode | 1     | 20.661 |
|          | Silver Creek | BLM        | Lode | 1     | 20.661 |
|          | Silver Creek | BLM        | Lode | 1     | 20.661 |
|          | Silver Creek | BLM        | Lode | 1     | 20.661 |
|          | Silver Creek | BLM        | Lode | 1     | 20.661 |
|          | Silver Creek | BLM        | Lode | 1     | 20.661 |
|          | Silver Creek | BLM        | Lode | 1     | 20.661 |

2014 AUG 15 P 2:39  
 PHOENIX, ARIZONA  
 BLM AZ STATE OFFICE











| District | Group        | Land Class | Type             | Count      | Acres            |
|----------|--------------|------------|------------------|------------|------------------|
|          | Silver Creek | BLM        | Lode             | 1          | 20.661           |
|          | Silver Creek | BLM        | Lode             | 1          | 20.661           |
|          | Silver Creek | BLM        | Lode             | 1          | 20.661           |
|          | Silver Creek | BLM        | Lode             | 1          | 20.661           |
|          | Sun Ridge    | BLM        | Lode             | 1          | 20.661           |
|          | Sun Ridge    | BLM        | Lode             | 1          | 20.661           |
|          | Sun Ridge    | BLM        | Lode             | 1          | 20.661           |
|          | Sun Ridge    | BLM        | Lode             | 1          | 20.661           |
|          | Sun Ridge    | BLM        | Lode             | 1          | 20.661           |
|          | Sun Ridge    | BLM        | Lode             | 1          | 20.661           |
|          | Sun Ridge    | BLM        | Lode             | 1          | 20.661           |
|          | Sun Ridge    | BLM        | Lode             | 1          | 20.661           |
|          | Sun Ridge    | BLM        | Lode             | 1          | 20.661           |
|          | Sun Ridge    | BLM        | Lode             | 1          | 20.661           |
|          | Sun Ridge    | BLM        | Lode             | 1          | 20.661           |
|          | Sun Ridge    | BLM        | Lode             | 1          | 10.331           |
|          | Sun Ridge    | BLM        | Lode             | 1          | 20.661           |
|          | Sun Ridge    | BLM        | Lode             | 1          | 20.661           |
|          | Sun Ridge    | BLM        | Lode             | 1          | 20.661           |
|          | Sun Ridge    | BLM        | Lode             | 1          | 20.661           |
|          | Sun Ridge    | BLM        | Lode             | 1          | 20.661           |
|          | Sun Ridge    | BLM        | Lode             | 1          | 20.661           |
|          | Sun Ridge    | BLM        | Lode             | 1          | 20.661           |
|          | Sun Ridge    | BLM        | Lode             | 1          | 20.661           |
|          | Sun Ridge    | BLM        | Lode             | 1          | 20.661           |
|          | Sun Ridge    | BLM        | Lode             | 1          | 20.661           |
|          | Sun Ridge    | BLM        | Lode             | 1          | 20.661           |
|          | Sun Ridge    | BLM        | Lode             | 1          | 20.661           |
|          | Sun Ridge    | BLM        | Lode             | 1          | 20.661           |
|          | Sun Ridge    | BLM        | Lode             | 1          | 20.661           |
|          | Sun Ridge    | BLM        | Lode             | 1          | 20.661           |
|          | Sun Ridge    | BLM        | Lode             | 1          | 20.661           |
|          | Sun Ridge    | BLM        | Lode             | 1          | 20.661           |
|          | Sun Ridge    | BLM        | Lode             | 1          | 6.887            |
|          | Sun Ridge    | BLM        | Lode             | 1          | 20.661           |
|          |              |            | <b>Sub-Total</b> | <b>381</b> | <b>7,494.501</b> |

RECEIVED  
 PHOENIX, ARIZONA  
 2014 AUG 15 P 2:39

Greenlee



| District | Group          | Land Class | Type   | Count | Acres  |
|----------|----------------|------------|--------|-------|--------|
|          | UE Mud Springs | USFS       | Placer | 1     | 14.000 |
|          | UE Mud Springs | USFS       | Placer | 1     | 18.070 |
|          | UE Mud Springs | USFS       | Placer | 1     | 18.700 |
|          | UE Mud Springs | USFS       | Placer | 1     | 18.140 |
|          | UE Mud Springs | USFS       | Placer | 1     | 18.160 |
|          | UE Mud Springs | USFS       | Placer | 1     | 18.180 |
|          | UE Mud Springs | USFS       | Placer | 1     | 20.000 |
|          | UE Mud Springs | USFS       | Placer | 1     | 20.000 |
|          | UE Mud Springs | USFS       | Placer | 1     | 20.000 |
|          | UE Mud Springs | USFS       | Placer | 1     | 20.000 |
|          | UE Mud Springs | USFS       | Placer | 1     | 20.000 |
|          | UE Mud Springs | USFS       | Placer | 1     | 20.000 |
|          | UE Mud Springs | USFS       | Placer | 1     | 20.000 |
|          | UE Mud Springs | USFS       | Placer | 1     | 20.000 |
|          | UE Mud Springs | USFS       | Placer | 1     | 20.000 |
|          | UE Mud Springs | USFS       | Placer | 1     | 20.000 |
|          | UE Mud Springs | USFS       | Placer | 1     | 15.000 |
|          | UE Mud Springs | USFS       | Placer | 1     | 15.000 |
|          | UE Mud Springs | USFS       | Placer | 1     | 20.000 |
|          | UE Mud Springs | USFS       | Placer | 1     | 20.000 |
|          | UE Mud Springs | USFS       | Placer | 1     | 20.000 |
|          | UE Mud Springs | USFS       | Placer | 1     | 20.000 |
|          | UE Mud Springs | USFS       | Placer | 1     | 20.000 |
|          | UE Mud Springs | USFS       | Placer | 1     | 20.000 |
|          | UE Mud Springs | USFS       | Placer | 1     | 20.000 |
|          | UE Mud Springs | USFS       | Placer | 1     | 20.000 |
|          | UE Mud Springs | USFS       | Placer | 1     | 20.000 |
|          | UE Mud Springs | USFS       | Placer | 1     | 20.000 |
|          | UE Mud Springs | USFS       | Placer | 1     | 20.000 |
|          | UE Mud Springs | USFS       | Placer | 1     | 20.000 |
|          | UE Mud Springs | USFS       | Placer | 1     | 20.000 |
|          | UE Mud Springs | USFS       | Placer | 1     | 20.000 |
|          | UE Mud Springs | USFS       | Placer | 1     | 20.000 |
|          | UE Mud Springs | USFS       | Placer | 1     | 20.000 |
|          | UE Mud Springs | USFS       | Placer | 1     | 20.000 |
|          | UE Mud Springs | USFS       | Placer | 1     | 20.000 |
|          | UE Mud Springs | USFS       | Placer | 1     | 20.000 |
|          | UE Mud Springs | USFS       | Placer | 1     | 20.000 |
|          | UE Mud Springs | USFS       | Placer | 1     | 20.000 |

PHOENIX, ARIZONA  
 2014 AUG 15 P 2:39  
 RECEIVED  
 BY MAIL

| District | Group          | Land Class | Type   | Count | Acres  |
|----------|----------------|------------|--------|-------|--------|
|          | UE Mud Springs | USFS       | Placer | 1     | 20.000 |
|          | UE Mud Springs | USFS       | Placer | 1     | 20.000 |
|          | UE Mud Springs | USFS       | Placer | 1     | 20.000 |
|          | UE Mud Springs | USFS       | Placer | 1     | 20.000 |
|          | UE Mud Springs | USFS       | Placer | 1     | 20.000 |
|          | UE Mud Springs | USFS       | Placer | 1     | 20.000 |
|          | UE Mud Springs | USFS       | Placer | 1     | 20.000 |
|          | UE Mud Springs | USFS       | Placer | 1     | 20.000 |
|          | UE Mud Springs | USFS       | Placer | 1     | 20.000 |
|          | UE Mud Springs | USFS       | Placer | 1     | 20.000 |
|          | UE Mud Springs | USFS       | Placer | 1     | 20.000 |
|          | UE Mud Springs | USFS       | Placer | 1     | 20.000 |
|          | UE Mud Springs | USFS       | Placer | 1     | 20.000 |
|          | UE Mud Springs | USFS       | Placer | 1     | 20.000 |
|          | UE Mud Springs | USFS       | Placer | 1     | 20.000 |
|          | UE Mud Springs | USFS       | Placer | 1     | 20.000 |
|          | UE Mud Springs | USFS       | Placer | 1     | 20.000 |
|          | UE Mud Springs | USFS       | Placer | 1     | 20.000 |
|          | UE Mud Springs | USFS       | Placer | 1     | 20.000 |
|          | UE Mud Springs | USFS       | Placer | 1     | 20.000 |
|          | UE Mud Springs | USFS       | Placer | 1     | 20.000 |
|          | UE Mud Springs | USFS       | Placer | 1     | 20.000 |
|          | UE Mud Springs | USFS       | Placer | 1     | 20.000 |
|          | UE Mud Springs | USFS       | Placer | 1     | 20.000 |
|          | UE Mud Springs | USFS       | Placer | 1     | 20.000 |
|          | UE Mud Springs | USFS       | Placer | 1     | 20.000 |
|          | UE Mud Springs | USFS       | Placer | 1     | 20.000 |
|          | UE Mud Springs | USFS       | Placer | 1     | 20.000 |
|          | UE Mud Springs | USFS       | Placer | 1     | 20.000 |
|          | UE Mud Springs | USFS       | Placer | 1     | 20.000 |
|          | UE Mud Springs | USFS       | Placer | 1     | 20.000 |
|          | UE Mud Springs | USFS       | Placer | 1     | 7.500  |
|          | UE Mud Springs | USFS       | Placer | 1     | 17.500 |
|          | UE Mud Springs | USFS       | Placer | 1     | 20.000 |
|          | UE Mud Springs | USFS       | Placer | 1     | 20.000 |

RECEIVED  
 PHOENIX, ARIZONA  
 2014 AUG 15 P 2:40

| District | Group          | Land Class | Type   | Count | Acres  |
|----------|----------------|------------|--------|-------|--------|
|          | UE Mud Springs | USFS       | Placer | 1     | 20.000 |
|          | UE Mud Springs | USFS       | Placer | 1     | 20.000 |
|          | UE Mud Springs | USFS       | Placer | 1     | 20.000 |
|          | UE Mud Springs | USFS       | Placer | 1     | 20.000 |
|          | UE Mud Springs | USFS       | Placer | 1     | 20.000 |
|          | UE Mud Springs | USFS       | Placer | 1     | 20.000 |
|          | UE Mud Springs | USFS       | Placer | 1     | 20.000 |
|          | UE Mud Springs | USFS       | Placer | 1     | 10.000 |
|          | UE Mud Springs | USFS       | Placer | 1     | 20.000 |
|          | UE Mud Springs | USFS       | Placer | 1     | 20.000 |
|          | UE Mud Springs | USFS       | Placer | 1     | 20.000 |
|          | UE Mud Springs | USFS       | Placer | 1     | 20.000 |
|          | UE Mud Springs | USFS       | Placer | 1     | 20.000 |
|          | UE Mud Springs | USFS       | Placer | 1     | 20.000 |
|          | UE Mud Springs | USFS       | Placer | 1     | 20.000 |
|          | UE Mud Springs | USFS       | Placer | 1     | 10.000 |
|          | UE Mud Springs | USFS       | Placer | 1     | 10.000 |
|          | UE Mud Springs | USFS       | Placer | 1     | 17.500 |
|          | UE Mud Springs | USFS       | Placer | 1     | 20.000 |
|          | UE Mud Springs | USFS       | Placer | 1     | 20.000 |
|          | UE Mud Springs | USFS       | Placer | 1     | 20.000 |
|          | UE Mud Springs | USFS       | Placer | 1     | 20.000 |
|          | UE Mud Springs | USFS       | Placer | 1     | 20.000 |
|          | UE Mud Springs | USFS       | Placer | 1     | 20.000 |
|          | UE Mud Springs | USFS       | Placer | 1     | 20.000 |
|          | UE Mud Springs | USFS       | Placer | 1     | 20.000 |
|          | UE Mud Springs | USFS       | Placer | 1     | 20.000 |
|          | UE Mud Springs | USFS       | Placer | 1     | 20.000 |
|          | UE Mud Springs | USFS       | Placer | 1     | 20.000 |
|          | UE Mud Springs | USFS       | Placer | 1     | 20.000 |
|          | UE Mud Springs | USFS       | Placer | 1     | 20.000 |
|          | UE Mud Springs | USFS       | Placer | 1     | 20.000 |
|          | UE Mud Springs | USFS       | Placer | 1     | 20.000 |
|          | UE Mud Springs | USFS       | Placer | 1     | 20.000 |
|          | UE Mud Springs | USFS       | Placer | 1     | 20.000 |
|          | UE Mud Springs | USFS       | Placer | 1     | 20.000 |
|          | UE Mud Springs | USFS       | Placer | 1     | 20.000 |
|          | UE Mud Springs | USFS       | Placer | 1     | 20.000 |
|          | UE Mud Springs | USFS       | Placer | 1     | 20.000 |

RECEIVED  
 PLUMAS NATIONAL FOREST  
 PHOENIX, ARIZONA  
 2014 AUG 15 P 2:40





| District           | Group          | Land Class | Type             | Count      | Acres             |
|--------------------|----------------|------------|------------------|------------|-------------------|
|                    | UE Mud Springs | USFS       | Placer           | 1          | 15.000            |
|                    | UE Mud Springs | USFS       | Placer           | 1          | 20.000            |
|                    | UE Mud Springs | USFS       | Placer           | 1          | 20.000            |
|                    | UE Mud Springs | USFS       | Placer           | 1          | 20.000            |
|                    | UE Mud Springs | USFS       | Placer           | 1          | 20.000            |
|                    | UE Mud Springs | USFS       | Placer           | 1          | 20.000            |
|                    | UE Mud Springs | USFS       | Placer           | 1          | 20.000            |
|                    | UE Mud Springs | USFS       | Placer           | 1          | 20.000            |
|                    | UE Mud Springs | USFS       | Placer           | 1          | 20.000            |
|                    | UE Mud Springs | USFS       | Placer           | 1          | 10.000            |
|                    | UE Mud Springs | USFS       | Placer           | 1          | 20.000            |
|                    | UE Mud Springs | USFS       | Placer           | 1          | 20.000            |
|                    | UE Mud Springs | USFS       | Mill Site        | 1          | 5.000             |
|                    | UE Mud Springs | USFS       | Mill Site        | 1          | 5.000             |
|                    |                |            | <b>Sub-Total</b> | <b>179</b> | <b>3,385.250</b>  |
| <b>Grand Total</b> |                |            |                  | <b>566</b> | <b>10,909.751</b> |

RECEIVED  
 BLM AZ STATE OFFICE  
 2014 AUG 15 P 2:40  
 PHOENIX, ARIZONA



Houston, Annabell <ahouston@blm.gov>

---

## Freeport Morenci 2015 Mining Claim Maint - Corrected Exhibit A

1 message

---

**Cuthbertson, Bill** <William\_Cuthbertson@fmi.com> Mon, Aug 18, 2014 at 5:02 PM  
To: "ahouston@blm.gov" <ahouston@blm.gov>  
Cc: "Turton, Stephanie" <Stephanie\_Turton@fmi.com>

Annabelle,

Attached please find a corrected version of 'Exhibit A', attachment to the 'Notice of Payment of Annual Claim Maintenance Fees' dated August 14, 2014, addressed to the Arizona State Office of the Bureau of Land Management. This version includes the AMC numbers for each of the 566 claims which FMMI intends to hold through September 1, 2015.

I apologize for the inconvenience. Please advise if you require anything else to complete the filing.

Regards,

Bill

William F. Cuthbertson

Sr. Resource Analyst, Land & Water

Freeport McMoRan Morenci Inc.

Office: (928) 865-7811

---

Cell: (928) 965-0117

---

 2014 - Exhibit A.pdf  
32K



Houston, Annabell <ahouston@blm.gov>

---

## Freeport Morenci 2015 Mining Claim Maint - Corrected Exhibit A

---

Houston, Annabell <ahouston@blm.gov>

Tue, Aug 19, 2014 at 8:47 AM

To: "Cuthbertson, Bill" <William\_Cuthbertson@fmi.com>

Cc: "Turton, Stephanie" <Stephanie\_Turton@fmi.com>

Bill,

Thank You for the corrected documents.

Regards,

### **Annabell Houston**

Accounting Technician, CBS Core Team Lead

Information Access Center

AZ State Office - Bureau of Land Management

1 North Central Ave, Suite 800

Phoenix, AZ. 85004-4427

Tel.: 602-417-9562

Fax: 602-417-9556

🐾 **Go Cardinals!** 🐾

[Quoted text hidden]

---



Houston, Annabell <ahouston@blm.gov>

---


## Maintenance Fee Received NO AMC numbers

---

**Turton, Stephanie** <Stephanie\_Turton@fmi.com> Mon, Aug 18, 2014 at 12:27 PM  
To: "Houston, Annabell" <ahouston@blm.gov>

Thank YOU so much for reaching out to us and getting this done. I am leaving for the day here @ 2:30. I can stop by tomorrow morning to pick up these documents if that's okay with you.

Thank you....Stephanie



**Stephanie Turton**, Land and Water Dept. | Office: 602-366-8152 | Fax: 602-366-7305 | Cell: 520-549-9350 | Email:

Stephanie\_Turton@fmi.com

Freeport-McMoRan Center 333 North Central Ave. Phoenix, AZ 85004 | [www.fcx.com](http://www.fcx.com)



Please consider the environment before printing this email.

**From:** Houston, Annabell [mailto:ahouston@blm.gov]  
**Sent:** Monday, August 18, 2014 12:24 PM  
**To:** Turton, Stephanie  
**Subject:** Re: Maintenance Fee Received NO AMC numbers

Stephanie,

Sorry was out to lunch. I just got off the phone with Bill and he will email me the correct documentation for this check this afternoon.

---



Houston, Annabell <ahouston@blm.gov>

---

## Maintenance Fee Received NO AMC numbers

---

Houston, Annabell <ahouston@blm.gov>

Mon, Aug 18, 2014 at 12:24 PM

To: "Turton, Stephanie" <Stephanie\_Turton@fmi.com>

Stephanie,

Sorry was out to lunch. I just got off the phone with Bill and he will email me the correct documentation for this check this afternoon.

Once I receive the documents I will finish processing. Thank You so much for your help!

Regards,

### **Annabell Houston**

Accounting Technician, CBS Core Team Lead  
Information Access Center

AZ State Office - Bureau of Land Management

1 North Central Ave, Suite 800

Phoenix, AZ. 85004-4427

Tel.: 602-417-9562

Fax: 602-417-9556

🐾 **Go Cardinals!** 🐾

[Quoted text hidden]

---



Houston, Annabell <ahouston@blm.gov>

---

## Maintenance Fee Received NO AMC numbers

---

**Turton, Stephanie** <Stephanie\_Turton@fmi.com> Mon, Aug 18, 2014 at 11:17 AM  
To: "Houston, Annabell" <ahouston@blm.gov>

Hi Annabell,

Thanks for letting me know. I just spoke with Bill Cuthbertson and he is going to call you to make sure you have what you need to complete the filing.

Thank you....Stephanie



**Stephanie Turton**, Land and Water Dept. | Office: 602-366-8152 | Fax: 602-366-7305 | Cell: 520-549-9350 | Email:

Stephanie\_Turton@fmi.com

Freeport-McMoRan Center 333 North Central Ave. Phoenix, AZ 85004 | [www.fcx.com](http://www.fcx.com)



Please consider the environment before printing this email.

**From:** Houston, Annabell [mailto:ahouston@blm.gov]  
**Sent:** Monday, August 18, 2014 11:02 AM  
**To:** Turton, Stephanie  
**Subject:** Maintenance Fee Received NO AMC numbers

[Quoted text hidden]

[Quoted text hidden]

---



Houston, Annabell <ahouston@blm.gov>

---

## Maintenance Fee Received NO AMC numbers

---

Houston, Annabell <ahouston@blm.gov>

Mon, Aug 18, 2014 at 11:02 AM

To: "Turton, Stephanie" <Stephanie\_Turton@fmi.com>

Good Morning Stephanie,

I have received check #0000070815 for \$87,730.00 from Bill Cuthbertson in the Morenci Office. The documentation attached does not include AMC numbers.

Therefor I am not sure which AMC numbers to reference for this payment. I called Bill and left him a message this morning but he has not returned my call.

Can you either call Bill so that he can email me documentation with the AMC numbers or can you email that information to me?

Thank You!

### **Annabell Houston**

Accounting Technician, CBS Core Team Lead  
Information Access Center

AZ State Office - Bureau of Land Management

1 North Central Ave, Suite 800

Phoenix, AZ. 85004-4427

Tel.: 602-417-9562

Fax: 602-417-9556

🐾 Go Cardinals! 🐾



# EXHIBIT A

## Greenlee County, Arizona

| Type        | Group        | Name         | AMC Number | T  | R   | S  | Book | Page |
|-------------|--------------|--------------|------------|----|-----|----|------|------|
| <b>Lode</b> | Number:      | <b>381</b>   |            |    |     |    |      |      |
|             | American Mtn |              |            |    |     |    |      |      |
|             |              | Cuerno       | 85037      | 4S | 29E | 18 | 4    | 125  |
|             |              | Corona No. 3 | 85040      | 4S | 29E | 7  | 6    | 460  |
|             |              | Guadalupe    | 85043      | 4S | 29E | 18 | 4    | 255  |
|             |              | Rattlesnake  | 85045      | 4S | 29E | 18 | 4    | 251  |
|             | Gold Gulch   |              |            |    |     |    |      |      |
|             |              | GG 1         | 354393     | 4S | 29E | 13 | 251  | 262  |
|             |              | GG 2         | 354394     | 4S | 29E | 24 | 251  | 265  |
|             |              | GG 3         | 354395     | 4S | 29E | 24 | 251  | 268  |
|             |              | GG 4         | 354396     | 4S | 29E | 24 | 251  | 271  |
|             |              | GG 5         | 354397     | 4S | 29E | 24 | 251  | 274  |
|             |              | GG 6         | 354398     | 4S | 29E | 24 | 251  | 277  |
|             |              | GG 7         | 354399     | 4S | 29E | 24 | 251  | 280  |
|             |              | GG 8         | 354400     | 4S | 29E | 18 | 251  | 283  |
|             |              | GG 9         | 354401     | 4S | 29E | 18 | 251  | 286  |
|             |              | GG 10        | 354402     | 4S | 29E | 19 | 251  | 289  |
|             |              | GG 11        | 354403     | 4S | 29E | 19 | 251  | 292  |
|             |              | GG 12        | 354404     | 4S | 29E | 19 | 251  | 295  |
|             |              | GG 13        | 354405     | 4S | 29E | 19 | 251  | 298  |
|             |              | GG 14        | 354406     | 4S | 29E | 19 | 251  | 301  |
|             |              | GG 15        | 354407     | 4S | 29E | 19 | 251  | 304  |
|             |              | GG 16        | 354408     | 4S | 29E | 19 | 251  | 307  |
|             |              | GG 17        | 354409     | 4S | 29E | 19 | 251  | 310  |
|             |              | GG 18        | 354410     | 4S | 29E | 19 | 251  | 313  |
|             |              | GG 19        | 354411     | 4S | 29E | 19 | 251  | 316  |
|             |              | GG 20        | 354412     | 4S | 29E | 19 | 251  | 319  |
|             |              | GG 21        | 354413     | 4S | 29E | 19 | 251  | 322  |
|             |              | GG 22        | 354414     | 4S | 29E | 19 | 251  | 325  |
|             |              | GG 23        | 354415     | 4S | 29E | 19 | 251  | 328  |

Monday, August 18, 2014

RECEIVED  
 L. H. STAFFE OFFICE  
 2014 AUG 19 1 P  
 PHOENIX, AZ  
 Page 1 of 18  
 52

| Type | Group          | Name   | AMC Number | T  | R   | S  | Book | Page |
|------|----------------|--------|------------|----|-----|----|------|------|
|      |                | GG 24  | 354416     | 4S | 29E | 19 | 251  | 331  |
|      |                | GG 25  | 354417     | 4S | 29E | 19 | 251  | 334  |
|      |                | GG 26  | 354418     | 4S | 29E | 19 | 251  | 337  |
|      |                | GG 27  | 354419     | 4S | 29E | 19 | 251  | 340  |
|      |                | GG 28  | 354420     | 4S | 29E | 19 | 251  | 343  |
|      |                | GG 29  | 354421     | 4S | 29E | 19 | 251  | 346  |
|      |                | GG 30  | 354422     | 4S | 29E | 19 | 251  | 349  |
|      |                | GG 31  | 354423     | 4S | 29E | 19 | 251  | 352  |
|      |                | GG 32  | 354424     | 4S | 29E | 19 | 251  | 355  |
|      |                | GG 33  | 354425     | 4S | 29E | 19 | 251  | 358  |
|      |                | GG 34  | 354426     | 4S | 29E | 19 | 251  | 361  |
|      |                | GG 35  | 354427     | 4S | 29E | 19 | 251  | 364  |
|      |                | GG 36  | 354428     | 4S | 29E | 19 | 251  | 367  |
|      |                | GG 37  | 354429     | 4S | 29E | 19 | 251  | 370  |
|      |                | GG 38  | 354430     | 4S | 29E | 19 | 251  | 373  |
|      |                | GG 39  | 354431     | 4S | 29E | 19 | 251  | 376  |
|      |                | GG 40  | 354432     | 4S | 29E | 19 | 251  | 379  |
|      | North Coronado |        |            |    |     |    |      |      |
|      |                | NCV 1  | 354355     | 4S | 29E | 1  | 251  | 148  |
|      |                | NCV 2  | 354356     | 4S | 29E | 1  | 251  | 151  |
|      |                | NCV 3  | 354357     | 4S | 29E | 1  | 251  | 154  |
|      |                | NCV 4  | 354358     | 4S | 29E | 1  | 251  | 157  |
|      |                | NCV 5  | 354359     | 4S | 29E | 1  | 251  | 160  |
|      |                | NCV 6  | 354360     | 4S | 29E | 6  | 251  | 163  |
|      |                | NCV 7  | 354361     | 4S | 29E | 6  | 251  | 166  |
|      |                | NCV 8  | 354362     | 4S | 29E | 6  | 251  | 169  |
|      |                | NCV 9  | 354363     | 4S | 29E | 6  | 251  | 172  |
|      |                | NCV 10 | 354364     | 4S | 29E | 6  | 251  | 175  |
|      |                | NCV 11 | 354365     | 4S | 29E | 6  | 251  | 178  |
|      |                | NCV 12 | 354366     | 4S | 29E | 6  | 251  | 181  |
|      | Northeast      |        |            |    |     |    |      |      |
|      |                | NE 1   | 354306     | 3S | 29E | 25 | 251  | 335  |
|      |                | NE 2   | 354307     | 3S | 29E | 25 | 251  | 335  |

RECEIVED  
 DEPT. OF STATE OFFICE  
 2014 AUG 19 P 3:55  
 PHOENIX, AZ

| Type | Group | Name  | AMC Number | T  | R   | S  | Book | Page |
|------|-------|-------|------------|----|-----|----|------|------|
|      |       | NE 3  | 354308     | 3S | 29E | 25 | 251  | 7    |
|      |       | NE 4  | 354309     | 3S | 29E | 25 | 251  | 10   |
|      |       | NE 5  | 354310     | 3S | 29E | 25 | 251  | 13   |
|      |       | NE 6  | 354311     | 3S | 29E | 25 | 251  | 16   |
|      |       | NE 7  | 354312     | 3S | 29E | 25 | 251  | 19   |
|      |       | NE 8  | 354313     | 3S | 29E | 25 | 251  | 22   |
|      |       | NE 9  | 354314     | 3S | 29E | 25 | 251  | 25   |
|      |       | NE 10 | 354315     | 3S | 29E | 25 | 251  | 28   |
|      |       | NE 11 | 354316     | 3S | 29E | 36 | 251  | 31   |
|      |       | NE 12 | 354317     | 3S | 29E | 36 | 251  | 34   |
|      |       | NE 13 | 354318     | 3S | 29E | 36 | 251  | 37   |
|      |       | NE 14 | 354319     | 3S | 29E | 36 | 251  | 40   |
|      |       | NE 15 | 354320     | 3S | 29E | 25 | 251  | 43   |
|      |       | NE 16 | 354321     | 3S | 29E | 25 | 251  | 46   |
|      |       | NE 17 | 354322     | 3S | 29E | 25 | 251  | 49   |
|      |       | NE 18 | 354323     | 3S | 29E | 25 | 251  | 52   |
|      |       | NE 19 | 354324     | 3S | 29E | 25 | 251  | 55   |
|      |       | NE 20 | 354325     | 3S | 29E | 25 | 251  | 58   |
|      |       | NE 21 | 354326     | 3S | 29E | 25 | 251  | 61   |
|      |       | NE 22 | 354327     | 3S | 29E | 25 | 251  | 64   |
|      |       | NE 23 | 354328     | 3S | 29E | 25 | 251  | 67   |
|      |       | NE 24 | 354329     | 3S | 29E | 25 | 251  | 70   |
|      |       | NE 25 | 354330     | 3S | 29E | 36 | 251  | 73   |
|      |       | NE 26 | 354331     | 3S | 30E | 31 | 251  | 76   |
|      |       | NE 27 | 354332     | 3S | 30E | 31 | 251  | 79   |
|      |       | NE 28 | 354333     | 3S | 30E | 31 | 251  | 82   |
|      |       | NE 29 | 354334     | 3S | 30E | 31 | 251  | 85   |
|      |       | NE 30 | 354335     | 3S | 30E | 30 | 251  | 88   |
|      |       | NE 31 | 354336     | 3S | 30E | 30 | 251  | 91   |
|      |       | NE 32 | 354337     | 3S | 30E | 30 | 251  | 94   |
|      |       | NE 33 | 354338     | 3S | 30E | 30 | 251  | 97   |
|      |       | NE 34 | 354339     | 3S | 30E | 30 | 251  | 100  |
|      |       | NE 35 | 354340     | 3S | 30E | 30 | 251  | 103  |

Monday, August 18, 2014

RECEIVED  
 D.L.M. AZ STATE OFFICE  
 PHOENIX, AZ  
 2014 AUG 19 P 5:52  
 Page 3 of 18

| Type | Group        | Name   | AMC Number | T  | R   | S  | Book | Page |
|------|--------------|--------|------------|----|-----|----|------|------|
|      |              | NE 36  | 354341     | 3S | 30E | 30 | 251  | 106  |
|      |              | NE 37  | 354342     | 3S | 30E | 30 | 251  | 109  |
|      |              | NE 38  | 354343     | 3S | 30E | 30 | 251  | 112  |
|      |              | NE 39  | 354344     | 3S | 30E | 30 | 251  | 115  |
|      |              | NE 40  | 354345     | 3S | 30E | 31 | 251  | 118  |
|      |              | NE 41  | 354346     | 3S | 30E | 31 | 251  | 121  |
|      |              | NE 42  | 354347     | 3S | 30E | 31 | 251  | 124  |
|      |              | NE 43  | 354348     | 3S | 30E | 31 | 251  | 127  |
|      |              | NE 44  | 354349     | 3S | 30E | 31 | 251  | 130  |
|      |              | NE 45  | 354350     | 3S | 30E | 31 | 251  | 133  |
|      |              | NE 46  | 354351     | 3S | 30E | 31 | 251  | 136  |
|      |              | NE 47  | 354352     | 3S | 30E | 31 | 251  | 139  |
|      |              | NE 48  | 354353     | 3S | 30E | 31 | 251  | 142  |
|      |              | NE 49  | 354354     | 3S | 30E | 31 | 251  | 145  |
|      | Santa Rosa   |        |            |    |     |    |      |      |
|      |              | SR 01  | 424571     | 3S | 29E | 29 | 2013 | 657  |
|      | Silver Basin |        |            |    |     |    |      |      |
|      |              | SB 01  | 424570     | 4S | 29E | 29 | 2013 | 656  |
|      | Silver Creek |        |            |    |     |    |      |      |
|      |              | SC 001 | 417410     | 3S | 30E | 29 | 2012 | 660  |
|      |              | SC 002 | 417411     | 3S | 30E | 29 | 2012 | 661  |
|      |              | SC 003 | 417412     | 3S | 30E | 29 | 2012 | 662  |
|      |              | SC 004 | 417413     | 3S | 30E | 29 | 2012 | 663  |
|      |              | SC 005 | 417414     | 3S | 30E | 29 | 2012 | 664  |
|      |              | SC 006 | 417415     | 3S | 30E | 29 | 2012 | 665  |
|      |              | SC 007 | 417416     | 3S | 30E | 29 | 2012 | 666  |
|      |              | SC 008 | 417417     | 3S | 30E | 29 | 2012 | 667  |
|      |              | SC 009 | 417418     | 3S | 30E | 29 | 2012 | 668  |
|      |              | SC 010 | 417419     | 3S | 30E | 29 | 2012 | 669  |
|      |              | SC 011 | 417420     | 3S | 30E | 29 | 2012 | 670  |
|      |              | SC 012 | 417421     | 3S | 30E | 29 | 2012 | 671  |
|      |              | SC 013 | 417422     | 3S | 30E | 29 | 2012 | 672  |
|      |              | SC 014 | 417423     | 3S | 30E | 29 | 2012 | 673  |

*Handwritten scribble in blue ink*

RECEIVED  
 PHOENIX, AZ  
 2014 AUG 19 P 3:32  
 STATE OFFICE

| Type | Group | Name   | AMC Number | T  | R   | S  | Book | Page |
|------|-------|--------|------------|----|-----|----|------|------|
|      |       | SC 015 | 4 17424    | 3S | 30E | 29 | 2012 | 674  |
|      |       | SC 016 | 4 17425    | 3S | 30E | 29 | 2012 | 675  |
|      |       | SC 017 | 4 17426    | 3S | 30E | 29 | 2012 | 676  |
|      |       | SC 018 | 4 17427    | 3S | 30E | 29 | 2012 | 677  |
|      |       | SC 019 | 4 17428    | 3S | 30E | 29 | 2012 | 678  |
|      |       | SC 020 | 4 17429    | 3S | 30E | 29 | 2012 | 679  |
|      |       | SC 021 | 4 17430    | 3S | 30E | 20 | 2012 | 680  |
|      |       | SC 022 | 4 17431    | 3S | 30E | 20 | 2012 | 681  |
|      |       | SC 023 | 4 17432    | 3S | 30E | 20 | 2012 | 682  |
|      |       | SC 024 | 4 17433    | 3S | 30E | 20 | 2012 | 683  |
|      |       | SC 025 | 4 17434    | 3S | 30E | 20 | 2012 | 684  |
|      |       | SC 026 | 4 17435    | 3S | 30E | 20 | 2012 | 685  |
|      |       | SC 027 | 4 17436    | 3S | 30E | 20 | 2012 | 686  |
|      |       | SC 028 | 4 17437    | 3S | 30E | 20 | 2012 | 687  |
|      |       | SC 029 | 4 17438    | 3S | 30E | 20 | 2012 | 688  |
|      |       | SC 030 | 4 17439    | 3S | 30E | 20 | 2012 | 689  |
|      |       | SC 031 | 4 17440    | 3S | 30E | 20 | 2012 | 690  |
|      |       | SC 032 | 4 17441    | 3S | 30E | 20 | 2012 | 691  |
|      |       | SC 033 | 4 17442    | 3S | 30E | 20 | 2012 | 692  |
|      |       | SC 034 | 4 17443    | 3S | 30E | 20 | 2012 | 693  |
|      |       | SC 035 | 4 17444    | 3S | 30E | 20 | 2012 | 694  |
|      |       | SC 036 | 4 17445    | 3S | 30E | 20 | 2012 | 695  |
|      |       | SC 037 | 4 17446    | 3S | 30E | 20 | 2012 | 696  |
|      |       | SC 038 | 4 17447    | 3S | 30E | 20 | 2012 | 697  |
|      |       | SC 039 | 4 17448    | 3S | 30E | 20 | 2012 | 698  |
|      |       | SC 040 | 4 17449    | 3S | 30E | 20 | 2012 | 699  |
|      |       | SC 041 | 4 17450    | 3S | 30E | 20 | 2012 | 700  |
|      |       | SC 042 | 4 17451    | 3S | 30E | 20 | 2012 | 701  |
|      |       | SC 043 | 4 17452    | 3S | 30E | 20 | 2012 | 702  |
|      |       | SC 044 | 4 17453    | 3S | 30E | 20 | 2012 | 703  |
|      |       | SC 045 | 4 17454    | 3S | 30E | 20 | 2012 | 704  |
|      |       | SC 046 | 4 17455    | 3S | 30E | 20 | 2012 | 705  |
|      |       | SC 047 | 4 17456    | 3S | 30E | 20 | 2012 | 706  |

~~~~~

RECEIVED  
 B.L.H. AZ STATE OFFICE  
 PHOENIX, AZ  
 2014 AUG 19 P 3:55

| Type | Group | Name   | AMC Number | T  | R   | S  | Book | Page |
|------|-------|--------|------------|----|-----|----|------|------|
|      |       | SC 048 | 417457     | 3S | 30E | 20 | 2012 | 707  |
|      |       | SC 049 | 417458     | 3S | 30E | 22 | 2012 | 744  |
|      |       | SC 050 | 417459     | 3S | 30E | 20 | 2012 | 709  |
|      |       | SC 051 | 418497     | 3S | 30E | 17 | 2012 | 814  |
|      |       | SC 052 | 418498     | 3S | 30E | 17 | 2012 | 815  |
|      |       | SC 053 | 418499     | 3S | 30E | 17 | 2012 | 816  |
|      |       | SC 054 | 418500     | 3S | 30E | 17 | 2012 | 817  |
|      |       | SC 055 | 418501     | 3S | 30E | 17 | 2012 | 818  |
|      |       | SC 056 | 418502     | 3S | 30E | 17 | 2012 | 819  |
|      |       | SC 057 | 418503     | 3S | 30E | 17 | 2012 | 820  |
|      |       | SC 058 | 418504     | 3S | 30E | 17 | 2012 | 821  |
|      |       | SC 059 | 418505     | 3S | 30E | 17 | 2012 | 822  |
|      |       | SC 060 | 418506     | 3S | 30E | 17 | 2012 | 823  |
|      |       | SC 061 | 418507     | 3S | 30E | 17 | 2012 | 824  |
|      |       | SC 062 | 418508     | 3S | 30E | 17 | 2012 | 825  |
|      |       | SC 063 | 418509     | 3S | 30E | 17 | 2012 | 826  |
|      |       | SC 064 | 418510     | 3S | 30E | 17 | 2012 | 827  |
|      |       | SC 065 | 418511     | 3S | 30E | 17 | 2012 | 828  |
|      |       | SC 066 | 418512     | 3S | 30E | 17 | 2012 | 829  |
|      |       | SC 067 | 418513     | 3S | 30E | 17 | 2012 | 830  |
|      |       | SC 068 | 418514     | 3S | 30E | 17 | 2012 | 831  |
|      |       | SC 069 | 418515     | 3S | 29E | 23 | 2012 | 832  |
|      |       | SC 070 | 418516     | 3S | 29E | 23 | 2012 | 833  |
|      |       | SC 071 | 418517     | 3S | 29E | 23 | 2012 | 834  |
|      |       | SC 072 | 418518     | 3S | 29E | 23 | 2012 | 835  |
|      |       | SC 073 | 418519     | 3S | 29E | 23 | 2012 | 836  |
|      |       | SC 074 | 418520     | 3S | 29E | 23 | 2012 | 837  |
|      |       | SC 075 | 418521     | 3S | 29E | 23 | 2012 | 838  |
|      |       | SC 076 | 418522     | 3S | 29E | 23 | 2012 | 839  |
|      |       | SC 077 | 418523     | 3S | 29E | 23 | 2012 | 840  |
|      |       | SC 078 | 418524     | 3S | 29E | 23 | 2012 | 841  |
|      |       | SC 079 | 418525     | 3S | 29E | 14 | 2012 | 842  |
|      |       | SC 080 | 418526     | 3S | 29E | 14 | 2012 | 843  |

Monday, August 18, 2014

RECEIVED  
 B.L.M. AZ STATE OFFICE  
 2014 AUG 19 P 5: 52  
 TUCSON, AZ  
 Page 6 of 18

| Type | Group | Name   | AMC Number | T  | R   | S  | Book | Page |
|------|-------|--------|------------|----|-----|----|------|------|
|      |       | SC 081 | 418527     | 3S | 29E | 14 | 2012 | 844  |
|      |       | SC 082 | 418528     | 3S | 29E | 14 | 2012 | 845  |
|      |       | SC 083 | 418529     | 3S | 29E | 14 | 2012 | 846  |
|      |       | SC 084 | 418530     | 3S | 29E | 14 | 2012 | 847  |
|      |       | SC 085 | 418531     | 3S | 29E | 14 | 2012 | 848  |
|      |       | SC 086 | 418532     | 3S | 29E | 14 | 2012 | 849  |
|      |       | SC 087 | 418533     | 3S | 29E | 14 | 2012 | 850  |
|      |       | SC 088 | 418534     | 3S | 29E | 14 | 2012 | 851  |
|      |       | SC 089 | 418535     | 3S | 29E | 14 | 2012 | 852  |
|      |       | SC 090 | 418536     | 3S | 29E | 14 | 2012 | 853  |
|      |       | SC 091 | 418537     | 3S | 29E | 14 | 2012 | 854  |
|      |       | SC 092 | 418538     | 3S | 29E | 14 | 2012 | 855  |
|      |       | SC 093 | 418539     | 3S | 29E | 14 | 2012 | 856  |
|      |       | SC 094 | 418540     | 3S | 29E | 14 | 2012 | 857  |
|      |       | SC 095 | 418541     | 3S | 29E | 14 | 2012 | 858  |
|      |       | SC 096 | 418542     | 3S | 29E | 14 | 2012 | 859  |
|      |       | SC 097 | 418543     | 3S | 29E | 13 | 2012 | 860  |
|      |       | SC 098 | 418544     | 3S | 30E | 18 | 2012 | 861  |
|      |       | SC 099 | 418545     | 3S | 30E | 18 | 2012 | 862  |
|      |       | SC 100 | 418546     | 3S | 29E | 13 | 2012 | 863  |
|      |       | SC 101 | 418547     | 3S | 30E | 18 | 2012 | 864  |
|      |       | SC 102 | 418548     | 3S | 30E | 18 | 2012 | 865  |
|      |       | SC 103 | 418549     | 3S | 29E | 13 | 2012 | 866  |
|      |       | SC 104 | 418550     | 3S | 30E | 18 | 2012 | 867  |
|      |       | SC 105 | 418551     | 3S | 30E | 18 | 2012 | 868  |
|      |       | SC 106 | 418552     | 3S | 29E | 13 | 2012 | 869  |
|      |       | SC 107 | 418553     | 3S | 30E | 18 | 2012 | 870  |
|      |       | SC 108 | 418554     | 3S | 30E | 18 | 2012 | 871  |
|      |       | SC 109 | 418555     | 3S | 29E | 13 | 2012 | 872  |
|      |       | SC 110 | 418556     | 3S | 30E | 18 | 2012 | 873  |
|      |       | SC 111 | 418557     | 3S | 30E | 18 | 2012 | 874  |
|      |       | SC 112 | 418558     | 3S | 29E | 13 | 2012 | 875  |
|      |       | SC 113 | 418559     | 3S | 30E | 18 | 2012 | 876  |

PHOENIX, AZ  
 RECEIVED  
 AUG 29 2012  
 3:55  
 871  
 872  
 873  
 874  
 875  
 876  
 Page 7 of 18

| Type | Group | Name   | AMC Number | T  | R   | S  | Book | Page |
|------|-------|--------|------------|----|-----|----|------|------|
|      |       | SC 114 | 418560     | 3S | 30E | 18 | 2012 | 877  |
|      |       | SC 115 | 418561     | 3S | 29E | 13 | 2012 | 878  |
|      |       | SC 116 | 418562     | 3S | 30E | 18 | 2012 | 879  |
|      |       | SC 117 | 418563     | 3S | 30E | 18 | 2012 | 880  |
|      |       | SC 118 | 418564     | 3S | 29E | 13 | 2012 | 881  |
|      |       | SC 119 | 418565     | 3S | 30E | 18 | 2012 | 882  |
|      |       | SC 120 | 418566     | 3S | 30E | 18 | 2012 | 883  |
|      |       | SC 121 | 418567     | 3S | 29E | 13 | 2012 | 884  |
|      |       | SC 122 | 418568     | 3S | 30E | 18 | 2012 | 885  |
|      |       | SC 123 | 418569     | 3S | 30E | 18 | 2012 | 886  |
|      |       | SC 124 | 418570     | 3S | 29E | 11 | 2012 | 887  |
|      |       | SC 125 | 418571     | 3S | 29E | 11 | 2012 | 888  |
|      |       | SC 126 | 418572     | 3S | 29E | 11 | 2012 | 889  |
|      |       | SC 127 | 418573     | 3S | 29E | 11 | 2012 | 890  |
|      |       | SC 128 | 418574     | 3S | 29E | 12 | 2012 | 891  |
|      |       | SC 129 | 418575     | 3S | 29E | 12 | 2012 | 892  |
|      |       | SC 130 | 418576     | 3S | 29E | 12 | 2012 | 893  |
|      |       | SC 131 | 418577     | 3S | 30E | 7  | 2012 | 894  |
|      |       | SC 132 | 418578     | 3S | 30E | 7  | 2012 | 895  |
|      |       | SC 133 | 420340     | 3S | 30E | 7  | 2012 | 1021 |
|      |       | SC 134 | 420341     | 3S | 30E | 7  | 2012 | 1022 |
|      |       | SC 135 | 420342     | 3S | 30E | 8  | 2012 | 1023 |
|      |       | SC 136 | 420343     | 3S | 30E | 8  | 2012 | 1024 |
|      |       | SC 137 | 420344     | 3S | 30E | 17 | 2012 | 1025 |
|      |       | SC 138 | 420345     | 3S | 30E | 17 | 2012 | 1026 |
|      |       | SC 139 | 420346     | 3S | 29E | 11 | 2012 | 1027 |
|      |       | SC 140 | 420347     | 3S | 29E | 11 | 2012 | 1028 |
|      |       | SC 141 | 420348     | 3S | 29E | 11 | 2012 | 1029 |
|      |       | SC 142 | 420349     | 3S | 29E | 12 | 2012 | 1030 |
|      |       | SC 143 | 420350     | 3S | 29E | 12 | 2012 | 1031 |
|      |       | SC 144 | 420351     | 3S | 30E | 7  | 2012 | 1032 |
|      |       | SC 145 | 420352     | 3S | 30E | 7  | 2012 | 1033 |
|      |       | SC 146 | 420353     | 3S | 30E | 7  | 2012 | 1034 |

Monday, August 18, 2014

RECEIVED  
 PHOENIX, AZ  
 2014 AUG 19 P 3:52  
 PHOENIX, AZ  
 RECEIVED  
 PHOENIX, AZ  
 2014 AUG 19 P 3:52  
 PHOENIX, AZ



| Type | Group | Name   | AMC Number | T  | R   | S  | Book | Page |
|------|-------|--------|------------|----|-----|----|------|------|
|      |       | SC 147 | 420354     | 3S | 30E | 7  | 2012 | 1035 |
|      |       | SC 148 | 420355     | 3S | 30E | 8  | 2012 | 1036 |
|      |       | SC 149 | 420356     | 3S | 30E | 8  | 2012 | 1037 |
|      |       | SC 150 | 420357     | 3S | 30E | 8  | 2012 | 1038 |
|      |       | SC 151 | 420358     | 3S | 30E | 8  | 2012 | 1039 |
|      |       | SC 152 | 420359     | 3S | 29E | 11 | 2012 | 1040 |
|      |       | SC 153 | 420360     | 3S | 29E | 11 | 2012 | 1041 |
|      |       | SC 154 | 420361     | 3S | 29E | 11 | 2012 | 1042 |
|      |       | SC 155 | 420362     | 3S | 29E | 12 | 2012 | 1043 |
|      |       | SC 156 | 420363     | 3S | 29E | 12 | 2012 | 1044 |
|      |       | SC 157 | 420364     | 3S | 30E | 7  | 2012 | 1045 |
|      |       | SC 158 | 420365     | 3S | 30E | 7  | 2012 | 1046 |
|      |       | SC 159 | 420366     | 3S | 30E | 7  | 2012 | 1047 |
|      |       | SC 160 | 420367     | 3S | 30E | 7  | 2012 | 1048 |
|      |       | SC 161 | 420368     | 3S | 30E | 8  | 2012 | 1049 |
|      |       | SC 162 | 420369     | 3S | 30E | 8  | 2012 | 1050 |
|      |       | SC 163 | 420370     | 3S | 30E | 8  | 2012 | 1051 |
|      |       | SC 164 | 420371     | 3S | 30E | 8  | 2012 | 1052 |
|      |       | SC 165 | 420372     | 3S | 29E | 11 | 2012 | 1053 |
|      |       | SC 166 | 420373     | 3S | 29E | 11 | 2012 | 1054 |
|      |       | SC 167 | 420374     | 3S | 29E | 11 | 2012 | 1055 |
|      |       | SC 168 | 420375     | 3S | 29E | 12 | 2012 | 1056 |
|      |       | SC 169 | 420376     | 3S | 29E | 12 | 2012 | 1057 |
|      |       | SC 170 | 420377     | 3S | 30E | 7  | 2012 | 1058 |
|      |       | SC 171 | 420378     | 3S | 30E | 7  | 2012 | 1059 |
|      |       | SC 172 | 420379     | 3S | 30E | 7  | 2012 | 1060 |
|      |       | SC 173 | 420380     | 3S | 30E | 7  | 2012 | 1061 |
|      |       | SC 174 | 420381     | 3S | 30E | 8  | 2012 | 1062 |
|      |       | SC 175 | 420382     | 3S | 30E | 8  | 2012 | 1063 |
|      |       | SC 176 | 420383     | 3S | 30E | 8  | 2012 | 1064 |
|      |       | SC 177 | 420384     | 3S | 30E | 8  | 2012 | 1065 |
|      |       | SC 178 | 420385     | 3S | 29E | 11 | 2012 | 1066 |
|      |       | SC 179 | 420386     | 3S | 29E | 11 | 2012 | 1067 |

RECEIVED  
 BIRMINGHAM  
 PHOENIX, AZ  
 2014 AUG 19 P 3: 52  
 OFFICE

| Type | Group | Name   | AMC Number | T  | R   | S  | Book | Page |
|------|-------|--------|------------|----|-----|----|------|------|
|      |       | SC 180 | 420387     | 3S | 29E | 11 | 2012 | 1068 |
|      |       | SC 181 | 420388     | 3S | 29E | 12 | 2012 | 1069 |
|      |       | SC 182 | 420389     | 3S | 29E | 12 | 2012 | 1070 |
|      |       | SC 183 | 420390     | 3S | 30E | 7  | 2012 | 1071 |
|      |       | SC 184 | 420391     | 3S | 30E | 7  | 2012 | 1072 |
|      |       | SC 185 | 420392     | 3S | 30E | 7  | 2012 | 1073 |
|      |       | SC 186 | 420393     | 3S | 30E | 7  | 2012 | 1074 |
|      |       | SC 187 | 420394     | 3S | 30E | 8  | 2012 | 1075 |
|      |       | SC 188 | 420395     | 3S | 30E | 8  | 2012 | 1076 |
|      |       | SC 189 | 420396     | 3S | 30E | 8  | 2012 | 1077 |
|      |       | SC 190 | 420397     | 3S | 30E | 8  | 2012 | 1078 |
|      |       | SC 191 | 420398     | 3S | 30E | 7  | 2012 | 1079 |
|      |       | SC 192 | 420399     | 3S | 30E | 7  | 2012 | 1080 |
|      |       | SC 193 | 420400     | 3S | 30E | 7  | 2012 | 1081 |
|      |       | SC 194 | 420401     | 3S | 30E | 7  | 2012 | 1082 |
|      |       | SC 195 | 420402     | 3S | 30E | 8  | 2012 | 1083 |
|      |       | SC 196 | 420403     | 3S | 30E | 8  | 2012 | 1084 |
|      |       | SC 197 | 420404     | 3S | 30E | 8  | 2012 | 1085 |
|      |       | SC 198 | 420405     | 3S | 30E | 8  | 2012 | 1086 |
|      |       | SC 199 | 420406     | 3S | 30E | 7  | 2012 | 1087 |
|      |       | SC 200 | 420407     | 3S | 30E | 7  | 2012 | 1088 |
|      |       | SC 201 | 420408     | 3S | 30E | 7  | 2012 | 1089 |
|      |       | SC 202 | 420409     | 3S | 30E | 7  | 2012 | 1090 |
|      |       | SC 203 | 420410     | 3S | 30E | 8  | 2012 | 1091 |
|      |       | SC 204 | 420411     | 3S | 30E | 8  | 2012 | 1092 |
|      |       | SC 205 | 420412     | 3S | 30E | 8  | 2012 | 1093 |
|      |       | SC 206 | 420413     | 3S | 30E | 8  | 2012 | 1094 |
|      |       | SC 207 | 420414     | 3S | 30E | 7  | 2012 | 1095 |
|      |       | SC 208 | 420415     | 3S | 30E | 7  | 2012 | 1096 |
|      |       | SC 209 | 420416     | 3S | 30E | 7  | 2012 | 1097 |
|      |       | SC 210 | 420417     | 3S | 30E | 7  | 2012 | 1098 |
|      |       | SC 211 | 420418     | 3S | 30E | 8  | 2012 | 1099 |
|      |       | SC 212 | 420419     | 3S | 30E | 8  | 2012 | 1100 |

RECEIVED  
 L. M. ZIMMERMAN  
 PHOENIX, AZ  
 2014 AUG 19 P 3: 52

| Type | Group | Name   | AMC Number | T  | R   | S | Book | Page |
|------|-------|--------|------------|----|-----|---|------|------|
|      |       | SC 213 | 420420     | 3S | 30E | 8 | 2012 | 1101 |
|      |       | SC 214 | 420421     | 3S | 30E | 8 | 2012 | 1102 |
|      |       | SC 215 | 420422     | 3S | 30E | 7 | 2012 | 1103 |
|      |       | SC 216 | 420423     | 3S | 30E | 7 | 2012 | 1104 |
|      |       | SC 217 | 420424     | 3S | 30E | 7 | 2012 | 1105 |
|      |       | SC 218 | 420425     | 3S | 30E | 7 | 2012 | 1106 |
|      |       | SC 219 | 420426     | 3S | 30E | 8 | 2012 | 1107 |
|      |       | SC 220 | 420427     | 3S | 30E | 8 | 2012 | 1108 |
|      |       | SC 221 | 420428     | 3S | 30E | 8 | 2012 | 1109 |
|      |       | SC 222 | 420429     | 3S | 30E | 8 | 2012 | 1110 |
|      |       | SC 223 | 420430     | 3S | 30E | 6 | 2012 | 1111 |
|      |       | SC 224 | 420431     | 3S | 30E | 6 | 2012 | 1112 |
|      |       | SC 225 | 420432     | 3S | 30E | 6 | 2012 | 1113 |
|      |       | SC 226 | 420433     | 3S | 30E | 6 | 2012 | 1114 |
|      |       | SC 227 | 420434     | 3S | 30E | 5 | 2012 | 1115 |
|      |       | SC 228 | 420435     | 3S | 30E | 8 | 2012 | 1116 |
|      |       | SC 229 | 420436     | 3S | 30E | 8 | 2012 | 1117 |
|      |       | SC 230 | 420437     | 3S | 30E | 8 | 2012 | 1118 |
|      |       | SC 231 | 420438     | 3S | 30E | 6 | 2012 | 1119 |
|      |       | SC 232 | 420439     | 3S | 30E | 6 | 2012 | 1120 |
|      |       | SC 233 | 420440     | 3S | 30E | 6 | 2012 | 1121 |
|      |       | SC 234 | 420441     | 3S | 30E | 6 | 2012 | 1122 |
|      |       | SC 235 | 420442     | 3S | 30E | 5 | 2012 | 1123 |
|      |       | SC 236 | 420443     | 3S | 30E | 6 | 2012 | 1124 |
|      |       | SC 237 | 420444     | 3S | 30E | 6 | 2012 | 1125 |
|      |       | SC 238 | 420445     | 3S | 30E | 6 | 2012 | 1126 |
|      |       | SC 239 | 420446     | 3S | 30E | 5 | 2012 | 1127 |
|      |       | SC 240 | 420447     | 3S | 30E | 6 | 2012 | 1128 |
|      |       | SC 241 | 420448     | 3S | 30E | 6 | 2012 | 1129 |
|      |       | SC 242 | 420449     | 3S | 30E | 6 | 2012 | 1130 |
|      |       | SC 243 | 420450     | 3S | 30E | 6 | 2012 | 1131 |
|      |       | SC 244 | 420451     | 3S | 30E | 6 | 2012 | 1132 |
|      |       | SC 245 | 420452     | 3S | 30E | 6 | 2012 | 1133 |

PHOENIX AZ

BIRMINGHAM OFFICE

| Type      | Group       | Name   | AMC Number | T  | R   | S  | Book | Page |
|-----------|-------------|--------|------------|----|-----|----|------|------|
|           |             | SC 246 | 420453     | 3S | 30E | 6  | 2012 | 1134 |
|           |             | SC 247 | 420454     | 3S | 30E | 6  | 2012 | 1135 |
|           |             | SC 248 | 420455     | 3S | 30E | 5  | 2012 | 1152 |
|           | Sun Ridge   | SUN 1  | 354367     | 3S | 29E | 29 | 251  | 184  |
|           |             | SUN 2  | 354368     | 3S | 29E | 29 | 251  | 187  |
|           |             | SUN 3  | 354369     | 3S | 29E | 29 | 251  | 190  |
|           |             | SUN 4  | 354370     | 3S | 29E | 29 | 251  | 193  |
|           |             | SUN 5  | 354371     | 3S | 29E | 29 | 251  | 196  |
|           |             | SUN 6  | 354372     | 3S | 29E | 29 | 251  | 199  |
|           |             | SUN 7  | 354373     | 3S | 29E | 29 | 251  | 202  |
|           |             | SUN 8  | 354374     | 3S | 29E | 29 | 251  | 205  |
|           |             | SUN 9  | 354375     | 3S | 29E | 29 | 251  | 208  |
|           |             | SUN 10 | 354376     | 3S | 29E | 29 | 251  | 211  |
|           |             | SUN 11 | 354377     | 3S | 29E | 30 | 251  | 214  |
|           |             | SUN 12 | 354378     | 3S | 29E | 29 | 251  | 217  |
|           |             | SUN 13 | 354379     | 3S | 29E | 29 | 251  | 220  |
|           |             | SUN 14 | 354380     | 3S | 29E | 29 | 251  | 223  |
|           |             | SUN 15 | 354381     | 3S | 29E | 29 | 251  | 226  |
|           |             | SUN 16 | 354382     | 3S | 29E | 29 | 251  | 229  |
|           |             | SUN 17 | 354383     | 3S | 29E | 29 | 251  | 232  |
|           |             | SUN 18 | 354384     | 3S | 29E | 29 | 251  | 235  |
|           |             | SUN 19 | 354385     | 3S | 29E | 29 | 251  | 238  |
|           |             | SUN 20 | 354386     | 3S | 29E | 29 | 251  | 241  |
|           |             | SUN 21 | 354387     | 3S | 29E | 29 | 251  | 244  |
|           |             | SUN 22 | 354388     | 3S | 29E | 29 | 251  | 247  |
|           |             | SUN 23 | 354389     | 3S | 29E | 29 | 251  | 250  |
|           |             | SUN 24 | 354390     | 3S | 29E | 29 | 251  | 253  |
|           |             | SUN 25 | 354391     | 3S | 29E | 29 | 251  | 256  |
|           |             | SUN 26 | 354392     | 3S | 29E | 29 | 251  | 259  |
| Mill Site | Number:     | 12     |            |    |     |    |      |      |
|           | Juan Miller |        |            |    |     |    |      |      |
|           |             | JM-O   | 351177     | 1S | 30E | 35 | 234  | 76   |

Monday, August 18, 2014

RECEIVED  
 BLM, AZ STATE OFFICE  
 PHOENIX, AZ  
 2014 AUG 19 P 3:52  
 Page 17 of 18

| Type          | Group          | Name              | AMC Number | T  | R   | S  | Book | Page |
|---------------|----------------|-------------------|------------|----|-----|----|------|------|
|               |                | JM-B              | 351178     | 2S | 29E | 12 | 234  | 91   |
|               |                | JM-D              | 351179     | 2S | 30E | 7  | 234  | 88   |
|               |                | JM-H              | 351180     | 2S | 30E | 8  | 234  | 85   |
|               |                | JM-J              | 351181     | 2S | 30E | 8  | 234  | 82   |
|               |                | JM-M              | 351182     | 1S | 30E | 34 | 234  | 79   |
|               | UE Bear Canyon |                   |            |    |     |    |      |      |
|               |                | Bear Canyon No. 1 | 304200     | 1S | 28E | 21 | 170  | 469  |
|               | UE Bee Canyon  |                   |            |    |     |    |      |      |
|               |                | Bee Canyon No. 1  | 78899      | 1S | 28E | 22 | 76   | 817  |
|               |                | Bee Canyon No. 2  | 78900      | 1S | 28E | 27 | 76   | 818  |
|               |                | Bee Canyon No. 3  | 78901      | 1S | 28E | 28 | 76   | 819  |
|               | UE Mud Springs |                   |            |    |     |    |      |      |
|               |                | Mud Springs No. 5 | 78896      | 1N | 28E | 33 | 54   | 485  |
|               |                | Mud Springs No. 6 | 78897      | 1N | 28E | 34 | 54   | 486  |
| <b>Placer</b> | Number:        | 173               |            |    |     |    |      |      |
|               | UE Mud Springs |                   |            |    |     |    |      |      |
|               |                | Mud Springs 165-A | 28250      | 1N | 28E | 31 | 94   | 425  |
|               |                | Mud Springs 166-A | 28251      | 1N | 28E | 31 | 94   | 427  |
|               |                | Mud Springs 167-A | 28252      | 1N | 28E | 31 | 94   | 429  |
|               |                | Mud Springs 168-A | 28253      | 1N | 28E | 31 | 94   | 431  |
|               |                | Mud Springs 169-A | 28254      | 1N | 28E | 31 | 94   | 433  |
|               |                | Mud Springs 170-A | 28255      | 1N | 28E | 31 | 94   | 435  |
|               |                | Mud Springs 171-A | 28256      | 1N | 28E | 32 | 94   | 437  |
|               |                | Mud Springs 172-A | 28257      | 1N | 28E | 32 | 94   | 439  |
|               |                | Mud Springs 173-A | 28258      | 1N | 28E | 32 | 94   | 441  |
|               |                | Mud Springs 174-A | 28259      | 1N | 28E | 32 | 94   | 443  |
|               |                | Mud Springs 175-A | 28260      | 1N | 28E | 31 | 94   | 445  |
|               |                | Mud Springs 176-A | 28261      | 1N | 28E | 31 | 94   | 447  |
|               |                | Mud Springs 177-A | 28262      | 1N | 28E | 31 | 94   | 449  |
|               |                | Mud Springs 178-A | 28263      | 1N | 28E | 31 | 94   | 451  |
|               |                | Mud Springs 179-A | 28264      | 1N | 28E | 31 | 94   | 453  |
|               |                | Mud Springs 180-A | 28265      | 1N | 28E | 31 | 94   | 455  |
|               |                | Mud Springs 181-A | 28266      | 1N | 28E | 32 | 94   | 457  |

RECEIVED  
 B. M. ASSISTANT  
 PHOENIX, AZ  
 19 2 94

| Type | Group | Name              | AMC Number | T  | R   | S  | Book | Page |
|------|-------|-------------------|------------|----|-----|----|------|------|
|      |       | Mud Springs 182-A | 28267      | 1N | 28E | 32 | 94   | 459  |
|      |       | Mud Springs 183-A | 28268      | 1N | 28E | 32 | 94   | 461  |
|      |       | Mud Springs 184-A | 28269      | 1N | 28E | 32 | 94   | 463  |
|      |       | Mud Springs 12    | 78739      | 1N | 28E | 31 | 92   | 603  |
|      |       | Mud Springs 13    | 78740      | 1N | 28E | 31 | 54   | 488  |
|      |       | Mud Springs 14    | 78741      | 1N | 28E | 31 | 54   | 489  |
|      |       | Mud Springs 15    | 78742      | 1N | 28E | 31 | 54   | 490  |
|      |       | Mud Springs 16    | 78743      | 1N | 28E | 31 | 54   | 491  |
|      |       | Mud Springs 17    | 78744      | 1N | 28E | 31 | 54   | 492  |
|      |       | Mud Springs 18    | 78745      | 1N | 28E | 31 | 76   | 815  |
|      |       | Mud Springs 19    | 78746      | 1N | 28E | 31 | 54   | 494  |
|      |       | Mud Springs 20    | 78747      | 1S | 28E | 5  | 54   | 495  |
|      |       | Mud Springs 21    | 78748      | 1S | 28E | 5  | 54   | 496  |
|      |       | Mud Springs 22    | 78749      | 1S | 28E | 5  | 54   | 497  |
|      |       | Mud Springs 23    | 78750      | 1S | 28E | 5  | 109  | 551  |
|      |       | Mud Springs 24    | 78751      | 1S | 28E | 5  | 54   | 499  |
|      |       | Mud Springs 25    | 78752      | 1S | 28E | 4  | 54   | 500  |
|      |       | Mud Springs 26    | 78753      | 1S | 28E | 4  | 54   | 501  |
|      |       | Mud Springs 27    | 78754      | 1S | 28E | 5  | 54   | 502  |
|      |       | Mud Springs 28    | 78755      | 1S | 28E | 5  | 54   | 503  |
|      |       | Mud Springs 29    | 78756      | 1S | 28E | 5  | 109  | 550  |
|      |       | Mud Springs 30    | 78757      | 1S | 28E | 5  | 109  | 549  |
|      |       | Mud Springs 31    | 78758      | 1S | 28E | 5  | 54   | 506  |
|      |       | Mud Springs 32    | 78759      | 1S | 28E | 5  | 54   | 507  |
|      |       | Mud Springs 33    | 78760      | 1S | 28E | 4  | 54   | 508  |
|      |       | Mud Springs 34    | 78761      | 1S | 28E | 4  | 54   | 509  |
|      |       | Mud Springs 35    | 78762      | 1S | 28E | 4  | 54   | 510  |
|      |       | Mud Springs 36    | 78763      | 1S | 28E | 4  | 54   | 511  |
|      |       | Mud Springs 37    | 78764      | 1S | 28E | 5  | 54   | 512  |
|      |       | Mud Springs 38    | 78765      | 1S | 28E | 5  | 54   | 513  |
|      |       | Mud Springs 39    | 78766      | 1S | 28E | 5  | 54   | 514  |
|      |       | Mud Springs 40    | 78767      | 1S | 28E | 5  | 54   | 515  |
|      |       | Mud Springs 41    | 78768      | 1S | 28E | 5  | 54   | 516  |

RECEIVED  
 B.I.M. STATE OFFICE  
 2014 AUG 19 P 3:52  
 PHOENIX, AZ

| Type | Group | Name           | AMC Number | T  | R   | S | Book | Page |
|------|-------|----------------|------------|----|-----|---|------|------|
|      |       | Mud Springs 42 | 78769      | 1S | 28E | 5 | 54   | 517  |
|      |       | Mud Springs 43 | 78770      | 1S | 28E | 4 | 54   | 518  |
|      |       | Mud Springs 44 | 78771      | 1S | 28E | 4 | 54   | 519  |
|      |       | Mud Springs 45 | 78772      | 1S | 28E | 4 | 54   | 520  |
|      |       | Mud Springs 46 | 78773      | 1S | 28E | 4 | 54   | 521  |
|      |       | Mud Springs 47 | 78774      | 1S | 28E | 5 | 54   | 522  |
|      |       | Mud Springs 48 | 78775      | 1S | 28E | 5 | 54   | 523  |
|      |       | Mud Springs 49 | 78776      | 1S | 28E | 5 | 54   | 524  |
|      |       | Mud Springs 50 | 78777      | 1S | 28E | 5 | 54   | 525  |
|      |       | Mud Springs 51 | 78778      | 1S | 28E | 4 | 54   | 526  |
|      |       | Mud Springs 52 | 78779      | 1S | 28E | 4 | 54   | 527  |
|      |       | Mud Springs 53 | 78780      | 1S | 28E | 4 | 54   | 528  |
|      |       | Mud Springs 54 | 78781      | 1S | 28E | 4 | 54   | 529  |
|      |       | Mud Springs 55 | 78782      | 1S | 28E | 8 | 54   | 530  |
|      |       | Mud Springs 56 | 78783      | 1S | 28E | 8 | 54   | 531  |
|      |       | Mud Springs 57 | 78784      | 1S | 28E | 8 | 54   | 532  |
|      |       | Mud Springs 58 | 78785      | 1S | 28E | 8 | 54   | 533  |
|      |       | Mud Springs 59 | 78786      | 1S | 28E | 9 | 54   | 534  |
|      |       | Mud Springs 60 | 78787      | 1S | 28E | 9 | 54   | 535  |
|      |       | Mud Springs 61 | 78788      | 1S | 28E | 9 | 54   | 536  |
|      |       | Mud Springs 62 | 78789      | 1S | 28E | 9 | 54   | 537  |
|      |       | Mud Springs 63 | 78790      | 1S | 28E | 8 | 54   | 538  |
|      |       | Mud Springs 64 | 78791      | 1S | 28E | 8 | 54   | 539  |
|      |       | Mud Springs 65 | 78792      | 1S | 28E | 8 | 54   | 540  |
|      |       | Mud Springs 66 | 78793      | 1S | 28E | 8 | 54   | 541  |
|      |       | Mud Springs 67 | 78794      | 1S | 28E | 9 | 54   | 542  |
|      |       | Mud Springs 68 | 78795      | 1S | 28E | 9 | 54   | 543  |
|      |       | Mud Springs 69 | 78796      | 1S | 28E | 9 | 54   | 544  |
|      |       | Mud Springs 70 | 78797      | 1S | 28E | 9 | 54   | 545  |
|      |       | Mud Springs 71 | 78798      | 1S | 28E | 8 | 54   | 546  |
|      |       | Mud Springs 72 | 78799      | 1S | 28E | 8 | 54   | 547  |
|      |       | Mud Springs 73 | 78800      | 1S | 28E | 8 | 54   | 548  |
|      |       | Mud Springs 74 | 78801      | 1S | 28E | 8 | 54   | 549  |

RECEIVED  
 PHOENIX, AZ  
 2014 AUG 19 P 3:52

| Type | Group | Name            | AMC Number | T  | R   | S  | Book | Page |
|------|-------|-----------------|------------|----|-----|----|------|------|
|      |       | Mud Springs 75  | 78802      | 1S | 28E | 9  | 54   | 550  |
|      |       | Mud Springs 76  | 78803      | 1S | 28E | 9  | 54   | 551  |
|      |       | Mud Springs 77  | 78804      | 1S | 28E | 9  | 54   | 552  |
|      |       | Mud Springs 78  | 78805      | 1S | 28E | 9  | 54   | 553  |
|      |       | Mud Springs 79  | 78806      | 1S | 28E | 9  | 54   | 554  |
|      |       | Mud Springs 80  | 78807      | 1S | 28E | 9  | 54   | 555  |
|      |       | Mud Springs 81  | 78808      | 1S | 28E | 9  | 54   | 556  |
|      |       | Mud Springs 82  | 78809      | 1S | 28E | 9  | 54   | 557  |
|      |       | Mud Springs 83  | 78810      | 1S | 28E | 8  | 54   | 558  |
|      |       | Mud Springs 84  | 78811      | 1S | 28E | 8  | 54   | 559  |
|      |       | Mud Springs 85  | 78812      | 1S | 28E | 8  | 54   | 560  |
|      |       | Mud Springs 86  | 78813      | 1S | 28E | 9  | 54   | 561  |
|      |       | Mud Springs 87  | 78814      | 1S | 28E | 9  | 54   | 562  |
|      |       | Mud Springs 88  | 78815      | 1S | 28E | 9  | 54   | 563  |
|      |       | Mud Springs 89  | 78816      | 1S | 28E | 9  | 54   | 564  |
|      |       | Mud Springs 90  | 78817      | 1S | 28E | 9  | 54   | 565  |
|      |       | Mud Springs 91  | 78818      | 1S | 28E | 9  | 54   | 566  |
|      |       | Mud Springs 92  | 78819      | 1S | 28E | 9  | 54   | 567  |
|      |       | Mud Springs 93  | 78820      | 1S | 28E | 9  | 54   | 568  |
|      |       | Mud Springs 94  | 78821      | 1S | 28E | 17 | 54   | 569  |
|      |       | Mud Springs 95  | 78822      | 1S | 28E | 17 | 54   | 570  |
|      |       | Mud Springs 96  | 78823      | 1S | 28E | 16 | 54   | 571  |
|      |       | Mud Springs 97  | 78824      | 1S | 28E | 16 | 54   | 572  |
|      |       | Mud Springs 98  | 78825      | 1S | 28E | 16 | 54   | 573  |
|      |       | Mud Springs 99  | 78826      | 1S | 28E | 16 | 54   | 574  |
|      |       | Mud Springs 100 | 78827      | 1S | 28E | 16 | 54   | 575  |
|      |       | Mud Springs 101 | 78828      | 1S | 28E | 16 | 54   | 576  |
|      |       | Mud Springs 102 | 78829      | 1S | 28E | 16 | 54   | 577  |
|      |       | Mud Springs 103 | 78830      | 1S | 28E | 16 | 54   | 578  |
|      |       | Mud Springs 104 | 78831      | 1S | 28E | 17 | 54   | 579  |
|      |       | Mud Springs 105 | 78832      | 1S | 28E | 17 | 54   | 580  |
|      |       | Mud Springs 106 | 78833      | 1S | 28E | 17 | 54   | 581  |
|      |       | Mud Springs 107 | 78834      | 1S | 28E | 17 | 54   | 582  |

RECEIVED  
 B.L.M. AZ STATE OFFICE  
 2014 AUG 19 P 3:52  
 PHOENIX, AZ




| Type | Group | Name              | AMC Number | T  | R   | S  | Book | Page |
|------|-------|-------------------|------------|----|-----|----|------|------|
|      |       | Mud Springs 108   | 78835      | 1S | 28E | 16 | 54   | 583  |
|      |       | Mud Springs 109   | 78836      | 1S | 28E | 16 | 54   | 584  |
|      |       | Mud Springs 110   | 78837      | 1S | 28E | 16 | 54   | 585  |
|      |       | Mud Springs 111   | 78838      | 1S | 28E | 16 | 54   | 586  |
|      |       | Mud Springs 112   | 78839      | 1S | 28E | 16 | 54   | 587  |
|      |       | Mud Springs 113   | 78840      | 1S | 28E | 16 | 54   | 588  |
|      |       | Mud Springs 114   | 78841      | 1S | 28E | 16 | 54   | 589  |
|      |       | Mud Springs 115   | 78842      | 1S | 28E | 16 | 54   | 590  |
|      |       | Mud Springs 116   | 78843      | 1S | 28E | 17 | 54   | 591  |
|      |       | Mud Springs 117   | 78844      | 1S | 28E | 17 | 54   | 592  |
|      |       | Mud Springs 118   | 78845      | 1S | 28E | 17 | 54   | 593  |
|      |       | Mud Springs 119   | 78846      | 1S | 28E | 17 | 54   | 594  |
|      |       | Mud Springs 120   | 78847      | 1S | 28E | 16 | 54   | 595  |
|      |       | Mud Springs 121   | 78848      | 1S | 28E | 16 | 54   | 596  |
|      |       | Mud Springs 122   | 78849      | 1S | 28E | 16 | 54   | 597  |
|      |       | Mud Springs 123   | 78850      | 1S | 28E | 16 | 54   | 598  |
|      |       | Mud Springs 124   | 78851      | 1S | 28E | 16 | 54   | 599  |
|      |       | Mud Springs 125   | 78852      | 1S | 28E | 16 | 55   | 1    |
|      |       | Mud Springs 126   | 78853      | 1S | 28E | 16 | 55   | 2    |
|      |       | Mud Springs 127   | 78854      | 1S | 28E | 16 | 55   | 3    |
|      |       | Mud Springs 128   | 78855      | 1S | 28E | 17 | 55   | 4    |
|      |       | Mud Springs 129   | 78856      | 1S | 28E | 17 | 55   | 5    |
|      |       | Mud Springs 130   | 78857      | 1S | 28E | 17 | 55   | 6    |
|      |       | Mud Springs 131   | 78858      | 1S | 28E | 17 | 55   | 7    |
|      |       | Mud Springs 132   | 78859      | 1S | 28E | 16 | 55   | 8    |
|      |       | Mud Springs 133   | 78860      | 1S | 28E | 16 | 55   | 9    |
|      |       | Mud Springs 134   | 78861      | 1S | 28E | 16 | 55   | 10   |
|      |       | Mud Springs 135   | 78862      | 1S | 28E | 16 | 55   | 11   |
|      |       | Mud Springs 136-A | 78863      | 1S | 28E | 16 | 170  | 465  |
|      |       | Mud Springs 137   | 78864      | 1S | 28E | 16 | 55   | 13   |
|      |       | Mud Springs 138   | 78865      | 1S | 28E | 16 | 55   | 14   |
|      |       | Mud Springs 139   | 78866      | 1S | 28E | 16 | 55   | 15   |
|      |       | Mud Springs 140   | 78867      | 1S | 28E | 20 | 55   | 16   |

RECEIVED  
 BLM, AZ STATE OFFICE  
 PHOENIX, AZ  
 2014 AUG 19 P 3: 52

| Type | Group | Name              | AMC Number | T  | R   | S  | Book | Page |
|------|-------|-------------------|------------|----|-----|----|------|------|
|      |       | Mud Springs 141   | 78868      | 1S | 28E | 20 | 55   | 17   |
|      |       | Mud Springs 142   | 78869      | 1S | 28E | 20 | 55   | 18   |
|      |       | Mud Springs 143   | 78870      | 1S | 28E | 21 | 55   | 19   |
|      |       | Mud Springs 144   | 78871      | 1S | 28E | 21 | 55   | 20   |
|      |       | Mud Springs 145   | 78872      | 1S | 28E | 21 | 55   | 21   |
|      |       | Mud Springs 146   | 78873      | 1S | 28E | 21 | 55   | 22   |
|      |       | Mud Springs 147-A | 78874      | 1S | 28E | 21 | 170  | 467  |
|      |       | Mud Springs 148   | 78875      | 1S | 28E | 21 | 55   | 24   |
|      |       | Mud Springs 149   | 78876      | 1S | 28E | 21 | 55   | 25   |
|      |       | Mud Springs 150   | 78877      | 1S | 28E | 21 | 55   | 26   |
|      |       | Mud Springs 151   | 78878      | 1S | 28E | 20 | 55   | 27   |
|      |       | Mud Springs 152   | 78879      | 1S | 28E | 20 | 55   | 28   |
|      |       | Mud Springs 153   | 78880      | 1N | 28E | 31 | 65   | 627  |
|      |       | Mud Springs 154   | 78881      | 1N | 28E | 31 | 65   | 628  |
|      |       | Mud Springs 155   | 78882      | 1N | 28E | 31 | 65   | 629  |
|      |       | Mud Springs 156   | 78883      | 1N | 28E | 31 | 65   | 630  |
|      |       | Mud Springs 157   | 78884      | 1N | 28E | 32 | 60   | 631  |
|      |       | Mud Springs 158   | 78885      | 1N | 28E | 32 | 65   | 632  |
|      |       | Mud Springs 159   | 78886      | 1N | 28E | 32 | 65   | 633  |
|      |       | Mud Springs 160   | 78887      | 1N | 28E | 32 | 65   | 634  |
|      |       | Mud Springs 161   | 78888      | 1N | 28E | 32 | 65   | 635  |
|      |       | Mud Springs 162   | 78889      | 1N | 28E | 32 | 65   | 636  |
|      |       | Mud Springs 163   | 78890      | 1N | 28E | 32 | 65   | 637  |
|      |       | Mud Springs 164   | 78891      | 1N | 28E | 32 | 65   | 638  |

RECEIVED  
B.L.M. AZ STATE OFFICE  
2014 AUG 19 P 3:52  
PHOENIX, AZ

United States Department of the Interior  
 Bureau of Land Management  
 LANDS/RECREATION & PLANNING  
 ONE N CENTRAL AVE  
 PHOENIX, AZ 85004 -2203  
 Phone: 602-417-9200



Receipt

No: 3104201

|                                                                                         |  |
|-----------------------------------------------------------------------------------------|--|
| <b>Transaction #:</b> 3195789                                                           |  |
| <b>Date of Transaction:</b> 08/18/2014                                                  |  |
| CUSTOMER:                                                                               |  |
| FREEPORT MCMORAN-LAND & WATER DEPT<br>4521 N US HIGHWAY 191<br>MORENCI,AZ 85540-9700 US |  |

| LINE #        | QTY  | DESCRIPTION                                                                           | REMARKS | UNIT PRICE | TOTAL              |
|---------------|------|---------------------------------------------------------------------------------------|---------|------------|--------------------|
| 1             | 1.00 | LOCATABLE MINERALS / LOCATABLE MINERALS-SUSPENSE / PENDING ADJUDICATION-ONE WEEK ONLY |         | - n/a -    | 87730.00           |
| <b>TOTAL:</b> |      |                                                                                       |         |            | <b>\$87,730.00</b> |

| PAYMENT INFORMATION |           |                                                              |             |            |  |
|---------------------|-----------|--------------------------------------------------------------|-------------|------------|--|
| 1                   | AMOUNT:   | 87730.00                                                     | POSTMARKED: | 08/13/2014 |  |
|                     | TYPE:     | CHECK                                                        | RECEIVED:   | 08/15/2014 |  |
|                     | CHECK NO: | 0000070815                                                   |             |            |  |
|                     | NAME:     | FREEPORT MCMORAN<br>333 N CENTRAL AVE<br>PHOENIX AZ 85004 US |             |            |  |

| REMARKS                                                              |
|----------------------------------------------------------------------|
| CUSTOMER DID NOT PROVIDE AMC NUMBERS IN THE DOCUMENTATION SUBMITTED. |

This receipt was generated by the automated BLM Collections and Billing System and is a paper representation of a portion of the official electronic record contained therein.

Freeport  
Bill Cutler  
4521 N. U.S. Hwy 191  
Maricopa AZ 85540



RECEIVED  
BLM AZ STATE OFFICE  
2014 AUG 15 P 2:40  
PHOENIX, ARIZONA

Bureau of Land Management  
Arizona State Office  
One North Central Ave., Suite 800  
Phoenix, AZ 85004-4427



# EXHIBIT A

## Greenlee County, Arizona

| Type | Group        | Name         | AMC Number | T  | R   | S  | Book | Page |
|------|--------------|--------------|------------|----|-----|----|------|------|
| Lode | Number:      | 381          |            |    |     |    |      |      |
|      | American Mtn |              |            |    |     |    |      |      |
|      |              | Cuerno       | 85037      | 4S | 29E | 18 | 4    | 125  |
|      |              | Corona No. 3 | 85040      | 4S | 29E | 7  | 6    | 460  |
|      |              | Guadalupe    | 85043      | 4S | 29E | 18 | 4    | 255  |
|      |              | Rattlesnake  | 85045      | 4S | 29E | 18 | 4    | 251  |
|      | Gold Gulch   |              |            |    |     |    |      |      |
|      |              | GG 1         | 354393     | 4S | 29E | 13 | 251  | 262  |
|      |              | GG 2         | 354394     | 4S | 29E | 24 | 251  | 265  |
|      |              | GG 3         | 354395     | 4S | 29E | 24 | 251  | 268  |
|      |              | GG 4         | 354396     | 4S | 29E | 24 | 251  | 271  |
|      |              | GG 5         | 354397     | 4S | 29E | 24 | 251  | 274  |
|      |              | GG 6         | 354398     | 4S | 29E | 24 | 251  | 277  |
|      |              | GG 7         | 354399     | 4S | 29E | 24 | 251  | 280  |
|      |              | GG 8         | 354400     | 4S | 29E | 18 | 251  | 283  |
|      |              | GG 9         | 354401     | 4S | 29E | 18 | 251  | 286  |
|      |              | GG 10        | 354402     | 4S | 29E | 19 | 251  | 289  |
|      |              | GG 11        | 354403     | 4S | 29E | 19 | 251  | 292  |
|      |              | GG 12        | 354404     | 4S | 29E | 19 | 251  | 295  |
|      |              | GG 13        | 354405     | 4S | 29E | 19 | 251  | 298  |
|      |              | GG 14        | 354406     | 4S | 29E | 19 | 251  | 301  |
|      |              | GG 15        | 354407     | 4S | 29E | 19 | 251  | 304  |
|      |              | GG 16        | 354408     | 4S | 29E | 19 | 251  | 307  |
|      |              | GG 17        | 354409     | 4S | 29E | 19 | 251  | 310  |
|      |              | GG 18        | 354410     | 4S | 29E | 19 | 251  | 313  |
|      |              | GG 19        | 354411     | 4S | 29E | 19 | 251  | 316  |
|      |              | GG 20        | 354412     | 4S | 29E | 19 | 251  | 319  |
|      |              | GG 21        | 354413     | 4S | 29E | 19 | 251  | 322  |
|      |              | GG 22        | 354414     | 4S | 29E | 19 | 251  | 325  |
|      |              | GG 23        | 354415     | 4S | 29E | 19 | 251  | 328  |

RECEIVED  
 BLM AZ STATE OFFICE

| Type | Group          | Name   | AMC Number | T  | R   | S  | Book | Page |
|------|----------------|--------|------------|----|-----|----|------|------|
|      |                | GG 24  | 354416     | 4S | 29E | 19 | 251  | 331  |
|      |                | GG 25  | 354417     | 4S | 29E | 19 | 251  | 334  |
|      |                | GG 26  | 354418     | 4S | 29E | 19 | 251  | 337  |
|      |                | GG 27  | 354419     | 4S | 29E | 19 | 251  | 340  |
|      |                | GG 28  | 354420     | 4S | 29E | 19 | 251  | 343  |
|      |                | GG 29  | 354421     | 4S | 29E | 19 | 251  | 346  |
|      |                | GG 30  | 354422     | 4S | 29E | 19 | 251  | 349  |
|      |                | GG 31  | 354423     | 4S | 29E | 19 | 251  | 352  |
|      |                | GG 32  | 354424     | 4S | 29E | 19 | 251  | 355  |
|      |                | GG 33  | 354425     | 4S | 29E | 19 | 251  | 358  |
|      |                | GG 34  | 354426     | 4S | 29E | 19 | 251  | 361  |
|      |                | GG 35  | 354427     | 4S | 29E | 19 | 251  | 364  |
|      |                | GG 36  | 354428     | 4S | 29E | 19 | 251  | 367  |
|      |                | GG 37  | 354429     | 4S | 29E | 19 | 251  | 370  |
|      |                | GG 38  | 354430     | 4S | 29E | 19 | 251  | 373  |
|      |                | GG 39  | 354431     | 4S | 29E | 19 | 251  | 376  |
|      |                | GG 40  | 354432     | 4S | 29E | 19 | 251  | 379  |
|      | North Coronado |        |            |    |     |    |      |      |
|      |                | NCV 1  | 354355     | 4S | 29E | 1  | 251  | 148  |
|      |                | NCV 2  | 354356     | 4S | 29E | 1  | 251  | 151  |
|      |                | NCV 3  | 354357     | 4S | 29E | 1  | 251  | 154  |
|      |                | NCV 4  | 354358     | 4S | 29E | 1  | 251  | 157  |
|      |                | NCV 5  | 354359     | 4S | 29E | 1  | 251  | 160  |
|      |                | NCV 6  | 354360     | 4S | 29E | 6  | 251  | 163  |
|      |                | NCV 7  | 354361     | 4S | 29E | 6  | 251  | 166  |
|      |                | NCV 8  | 354362     | 4S | 29E | 6  | 251  | 169  |
|      |                | NCV 9  | 354363     | 4S | 29E | 6  | 251  | 172  |
|      |                | NCV 10 | 354364     | 4S | 29E | 6  | 251  | 175  |
|      |                | NCV 11 | 354365     | 4S | 29E | 6  | 251  | 178  |
|      |                | NCV 12 | 354366     | 4S | 29E | 6  | 251  | 181  |
|      | Northeast      |        |            |    |     |    |      |      |
|      |                | NE 1   | 354306     | 3S | 29E | 25 | 251  | 1    |
|      |                | NE 2   | 354307     | 3S | 29E | 25 | 251  | 4    |

RECEIVED  
 ELM AZ STATE OFFICE

31 → (58)

| Type | Group | Name  | AMC Number | T  | R   | S  | Book | Page |
|------|-------|-------|------------|----|-----|----|------|------|
|      |       | NE 3  | 354308     | 3S | 29E | 25 | 251  | 7    |
|      |       | NE 4  | 354309     | 3S | 29E | 25 | 251  | 10   |
|      |       | NE 5  | 354310     | 3S | 29E | 25 | 251  | 13   |
|      |       | NE 6  | 354311     | 3S | 29E | 25 | 251  | 16   |
|      |       | NE 7  | 354312     | 3S | 29E | 25 | 251  | 19   |
|      |       | NE 8  | 354313     | 3S | 29E | 25 | 251  | 22   |
|      |       | NE 9  | 354314     | 3S | 29E | 25 | 251  | 25   |
|      |       | NE 10 | 354315     | 3S | 29E | 25 | 251  | 28   |
|      |       | NE 11 | 354316     | 3S | 29E | 36 | 251  | 31   |
|      |       | NE 12 | 354317     | 3S | 29E | 36 | 251  | 34   |
|      |       | NE 13 | 354318     | 3S | 29E | 36 | 251  | 37   |
|      |       | NE 14 | 354319     | 3S | 29E | 36 | 251  | 40   |
|      |       | NE 15 | 354320     | 3S | 29E | 25 | 251  | 43   |
|      |       | NE 16 | 354321     | 3S | 29E | 25 | 251  | 46   |
|      |       | NE 17 | 354322     | 3S | 29E | 25 | 251  | 49   |
|      |       | NE 18 | 354323     | 3S | 29E | 25 | 251  | 52   |
|      |       | NE 19 | 354324     | 3S | 29E | 25 | 251  | 55   |
|      |       | NE 20 | 354325     | 3S | 29E | 25 | 251  | 58   |
|      |       | NE 21 | 354326     | 3S | 29E | 25 | 251  | 61   |
|      |       | NE 22 | 354327     | 3S | 29E | 25 | 251  | 64   |
|      |       | NE 23 | 354328     | 3S | 29E | 25 | 251  | 67   |
|      |       | NE 24 | 354329     | 3S | 29E | 25 | 251  | 70   |
|      |       | NE 25 | 354330     | 3S | 29E | 36 | 251  | 73   |
|      |       | NE 26 | 354331     | 3S | 30E | 31 | 251  | 76   |
|      |       | NE 27 | 354332     | 3S | 30E | 31 | 251  | 79   |
|      |       | NE 28 | 354333     | 3S | 30E | 31 | 251  | 82   |
|      |       | NE 29 | 354334     | 3S | 30E | 31 | 251  | 85   |
|      |       | NE 30 | 354335     | 3S | 30E | 30 | 251  | 88   |
|      |       | NE 31 | 354336     | 3S | 30E | 30 | 251  | 91   |
|      |       | NE 32 | 354337     | 3S | 30E | 30 | 251  | 94   |
|      |       | NE 33 | 354338     | 3S | 30E | 30 | 251  | 97   |
|      |       | NE 34 | 354339     | 3S | 30E | 30 | 251  | 100  |
|      |       | NE 35 | 354340     | 3S | 30E | 30 | 251  | 103  |

PHOENIX, ARIZONA  
 2013 JUN 11 PM 3:01

RECEIVED  
 BLM AZ STATE OFFICE

33 → 91



| Type | Group        | Name   | AMC Number     | T  | R   | S  | Book | Page |
|------|--------------|--------|----------------|----|-----|----|------|------|
|      |              | NE 36  | 354341         | 3S | 30E | 30 | 251  | 106  |
|      |              | NE 37  | 354342         | 3S | 30E | 30 | 251  | 109  |
|      |              | NE 38  | 354343         | 3S | 30E | 30 | 251  | 112  |
|      |              | NE 39  | 354344         | 3S | 30E | 30 | 251  | 115  |
|      |              | NE 40  | 354345         | 3S | 30E | 31 | 251  | 118  |
|      |              | NE 41  | 354346         | 3S | 30E | 31 | 251  | 121  |
|      |              | NE 42  | 354347         | 3S | 30E | 31 | 251  | 124  |
|      |              | NE 43  | 354348         | 3S | 30E | 31 | 251  | 127  |
|      |              | NE 44  | 354349         | 3S | 30E | 31 | 251  | 130  |
|      |              | NE 45  | 354350         | 3S | 30E | 31 | 251  | 133  |
|      |              | NE 46  | 354351         | 3S | 30E | 31 | 251  | 136  |
|      |              | NE 47  | 354352         | 3S | 30E | 31 | 251  | 139  |
|      |              | NE 48  | 354353         | 3S | 30E | 31 | 251  | 142  |
|      |              | NE 49  | <u>354354</u>  | 3S | 30E | 31 | 251  | 145  |
|      | Santa Rosa   |        |                |    |     |    |      |      |
|      |              | SR 01  | 424571         | 3S | 29E | 29 | 2013 | 657  |
|      | Silver Basin |        |                |    |     |    |      |      |
|      |              | SB 01  | 424570         | 4S | 29E | 29 | 2013 | 656  |
|      | Silver Creek |        |                |    |     |    |      |      |
|      |              | SC 001 | <u>4</u> 17410 | 3S | 30E | 29 | 2012 | 660  |
|      |              | SC 002 | 17411          | 3S | 30E | 29 | 2012 | 661  |
|      |              | SC 003 | 17412          | 3S | 30E | 29 | 2012 | 662  |
|      |              | SC 004 | 17413          | 3S | 30E | 29 | 2012 | 663  |
|      |              | SC 005 | 17414          | 3S | 30E | 29 | 2012 | 664  |
|      |              | SC 006 | 17415          | 3S | 30E | 29 | 2012 | 665  |
|      |              | SC 007 | 17416          | 3S | 30E | 29 | 2012 | 666  |
|      |              | SC 008 | 17417          | 3S | 30E | 29 | 2012 | 667  |
|      |              | SC 009 | 17418          | 3S | 30E | 29 | 2012 | 668  |
|      |              | SC 010 | 17419          | 3S | 30E | 29 | 2012 | 669  |
|      |              | SC 011 | 17420          | 3S | 30E | 29 | 2012 | 670  |
|      |              | SC 012 | 17421          | 3S | 30E | 29 | 2012 | 671  |
|      |              | SC 013 | 17422          | 3S | 30E | 29 | 2012 | 672  |
|      |              | SC 014 | <u>4</u> 17423 | 3S | 30E | 29 | 2012 | 673  |

PHOENIX, ARIZONA

RECEIVED  
BLM AZ STATE OFFICE

**ENTERED**  
New claims  
AUG 23 2013  
BY: PB

6/17/13  
28

| Type | Group | Name   | AMC Number | T  | R   | S  | Book | Page |
|------|-------|--------|------------|----|-----|----|------|------|
|      |       | SC 015 | H 17424    | 3S | 30E | 29 | 2012 | 674  |
|      |       | SC 016 | 17425      | 3S | 30E | 29 | 2012 | 675  |
|      |       | SC 017 | 17426      | 3S | 30E | 29 | 2012 | 676  |
|      |       | SC 018 | 17427      | 3S | 30E | 29 | 2012 | 677  |
|      |       | SC 019 | 17428      | 3S | 30E | 29 | 2012 | 678  |
|      |       | SC 020 | 17429      | 3S | 30E | 29 | 2012 | 679  |
|      |       | SC 021 | 17430      | 3S | 30E | 20 | 2012 | 680  |
|      |       | SC 022 | 17431      | 3S | 30E | 20 | 2012 | 681  |
|      |       | SC 023 | 17432      | 3S | 30E | 20 | 2012 | 682  |
|      |       | SC 024 | 17433      | 3S | 30E | 20 | 2012 | 683  |
|      |       | SC 025 | 17434      | 3S | 30E | 20 | 2012 | 684  |
|      |       | SC 026 | 17435      | 3S | 30E | 20 | 2012 | 685  |
|      |       | SC 027 | 17436      | 3S | 30E | 20 | 2012 | 686  |
|      |       | SC 028 | 17437      | 3S | 30E | 20 | 2012 | 687  |
|      |       | SC 029 | 17438      | 3S | 30E | 20 | 2012 | 688  |
|      |       | SC 030 | 17439      | 3S | 30E | 20 | 2012 | 689  |
|      |       | SC 031 | 17440      | 3S | 30E | 20 | 2012 | 690  |
|      |       | SC 032 | 17441      | 3S | 30E | 20 | 2012 | 691  |
|      |       | SC 033 | 17442      | 3S | 30E | 20 | 2012 | 692  |
|      |       | SC 034 | 17443      | 3S | 30E | 20 | 2012 | 693  |
|      |       | SC 035 | 17444      | 3S | 30E | 20 | 2012 | 694  |
|      |       | SC 036 | 17445      | 3S | 30E | 20 | 2012 | 695  |
|      |       | SC 037 | 17446      | 3S | 30E | 20 | 2012 | 696  |
|      |       | SC 038 | 17447      | 3S | 30E | 20 | 2012 | 697  |
|      |       | SC 039 | 17448      | 3S | 30E | 20 | 2012 | 698  |
|      |       | SC 040 | 17449      | 3S | 30E | 20 | 2012 | 699  |
|      |       | SC 041 | 17450      | 3S | 30E | 20 | 2012 | 700  |
|      |       | SC 042 | 17451      | 3S | 30E | 20 | 2012 | 701  |
|      |       | SC 043 | 17452      | 3S | 30E | 20 | 2012 | 702  |
|      |       | SC 044 | 17453      | 3S | 30E | 20 | 2012 | 703  |
|      |       | SC 045 | 17454      | 3S | 30E | 20 | 2012 | 704  |
|      |       | SC 046 | 17455      | 3S | 30E | 20 | 2012 | 705  |
|      |       | SC 047 | H 17456    | 3S | 30E | 20 | 2012 | 706  |

RECEIVED  
 BLM AZ STATE OFFICE  
 2013 AUG 15 PM 3:01  
 PHOENIX, ARIZONA

33 → 152

| Type | Group | Name   | AMC Number     | T  | R   | S  | Book | Page |
|------|-------|--------|----------------|----|-----|----|------|------|
|      |       | SC 048 | 4 17457        | 3S | 30E | 20 | 2012 | 707  |
|      |       | SC 049 | 4 17458        | 3S | 30E | 22 | 2012 | 744  |
|      |       | SC 050 | <u>4 17459</u> | 3S | 30E | 20 | 2012 | 709  |
|      |       | SC 051 | 418497         | 3S | 30E | 17 | 2012 | 814  |
|      |       | SC 052 | 418498         | 3S | 30E | 17 | 2012 | 815  |
|      |       | SC 053 | 418499         | 3S | 30E | 17 | 2012 | 816  |
|      |       | SC 054 | 418500         | 3S | 30E | 17 | 2012 | 817  |
|      |       | SC 055 | 418501         | 3S | 30E | 17 | 2012 | 818  |
|      |       | SC 056 | 418502         | 3S | 30E | 17 | 2012 | 819  |
|      |       | SC 057 | 418503         | 3S | 30E | 17 | 2012 | 820  |
|      |       | SC 058 | 418504         | 3S | 30E | 17 | 2012 | 821  |
|      |       | SC 059 | 418505         | 3S | 30E | 17 | 2012 | 822  |
|      |       | SC 060 | 418506         | 3S | 30E | 17 | 2012 | 823  |
|      |       | SC 061 | 418507         | 3S | 30E | 17 | 2012 | 824  |
|      |       | SC 062 | 418508         | 3S | 30E | 17 | 2012 | 825  |
|      |       | SC 063 | 418509         | 3S | 30E | 17 | 2012 | 826  |
|      |       | SC 064 | 418510         | 3S | 30E | 17 | 2012 | 827  |
|      |       | SC 065 | 418511         | 3S | 30E | 17 | 2012 | 828  |
|      |       | SC 066 | 418512         | 3S | 30E | 17 | 2012 | 829  |
|      |       | SC 067 | 418513         | 3S | 30E | 17 | 2012 | 830  |
|      |       | SC 068 | 418514         | 3S | 30E | 17 | 2012 | 831  |
|      |       | SC 069 | 418515         | 3S | 29E | 23 | 2012 | 832  |
|      |       | SC 070 | 418516         | 3S | 29E | 23 | 2012 | 833  |
|      |       | SC 071 | 418517         | 3S | 29E | 23 | 2012 | 834  |
|      |       | SC 072 | 418518         | 3S | 29E | 23 | 2012 | 835  |
|      |       | SC 073 | 418519         | 3S | 29E | 23 | 2012 | 836  |
|      |       | SC 074 | 418520         | 3S | 29E | 23 | 2012 | 837  |
|      |       | SC 075 | 418521         | 3S | 29E | 23 | 2012 | 838  |
|      |       | SC 076 | 418522         | 3S | 29E | 23 | 2012 | 839  |
|      |       | SC 077 | 418523         | 3S | 29E | 23 | 2012 | 840  |
|      |       | SC 078 | 418524         | 3S | 29E | 23 | 2012 | 841  |
|      |       | SC 079 | 418525         | 3S | 29E | 14 | 2012 | 842  |
|      |       | SC 080 | 418526         | 3S | 29E | 14 | 2012 | 843  |

RECEIVED  
BLM AZ STATE OFFICE

33 155

| Type | Group | Name   | AMC Number | T  | R   | S  | Book | Page |
|------|-------|--------|------------|----|-----|----|------|------|
|      |       | SC 081 | 418527     | 3S | 29E | 14 | 2012 | 844  |
|      |       | SC 082 | 418528     | 3S | 29E | 14 | 2012 | 845  |
|      |       | SC 083 | 418529     | 3S | 29E | 14 | 2012 | 846  |
|      |       | SC 084 | 418530     | 3S | 29E | 14 | 2012 | 847  |
|      |       | SC 085 | 418531     | 3S | 29E | 14 | 2012 | 848  |
|      |       | SC 086 | 418532     | 3S | 29E | 14 | 2012 | 849  |
|      |       | SC 087 | 418533     | 3S | 29E | 14 | 2012 | 850  |
|      |       | SC 088 | 418534     | 3S | 29E | 14 | 2012 | 851  |
|      |       | SC 089 | 418535     | 3S | 29E | 14 | 2012 | 852  |
|      |       | SC 090 | 418536     | 3S | 29E | 14 | 2012 | 853  |
|      |       | SC 091 | 418537     | 3S | 29E | 14 | 2012 | 854  |
|      |       | SC 092 | 418538     | 3S | 29E | 14 | 2012 | 855  |
|      |       | SC 093 | 418539     | 3S | 29E | 14 | 2012 | 856  |
|      |       | SC 094 | 418540     | 3S | 29E | 14 | 2012 | 857  |
|      |       | SC 095 | 418541     | 3S | 29E | 14 | 2012 | 858  |
|      |       | SC 096 | 418542     | 3S | 29E | 14 | 2012 | 859  |
|      |       | SC 097 | 418543     | 3S | 29E | 13 | 2012 | 860  |
|      |       | SC 098 | 418544     | 3S | 30E | 18 | 2012 | 861  |
|      |       | SC 099 | 418545     | 3S | 30E | 18 | 2012 | 862  |
|      |       | SC 100 | 418546     | 3S | 29E | 13 | 2012 | 863  |
|      |       | SC 101 | 418547     | 3S | 30E | 18 | 2012 | 864  |
|      |       | SC 102 | 418548     | 3S | 30E | 18 | 2012 | 865  |
|      |       | SC 103 | 418549     | 3S | 29E | 13 | 2012 | 866  |
|      |       | SC 104 | 418550     | 3S | 30E | 18 | 2012 | 867  |
|      |       | SC 105 | 418551     | 3S | 30E | 18 | 2012 | 868  |
|      |       | SC 106 | 418552     | 3S | 29E | 13 | 2012 | 869  |
|      |       | SC 107 | 418553     | 3S | 30E | 18 | 2012 | 870  |
|      |       | SC 108 | 418554     | 3S | 30E | 18 | 2012 | 871  |
|      |       | SC 109 | 418555     | 3S | 29E | 13 | 2012 | 872  |
|      |       | SC 110 | 418556     | 3S | 30E | 18 | 2012 | 873  |
|      |       | SC 111 | 418557     | 3S | 30E | 18 | 2012 | 874  |
|      |       | SC 112 | 418558     | 3S | 29E | 13 | 2012 | 875  |
|      |       | SC 113 | 418559     | 3S | 30E | 18 | 2012 | 876  |

PHOENIX, ARIZONA

RECEIVED  
PLM AZ STATE OFFICE

33 → 218

| Type | Group | Name   | AMC Number    | T  | R   | S  | Book | Page |
|------|-------|--------|---------------|----|-----|----|------|------|
|      |       | SC 114 | 418560        | 3S | 30E | 18 | 2012 | 877  |
|      |       | SC 115 | 418561        | 3S | 29E | 13 | 2012 | 878  |
|      |       | SC 116 | 418562        | 3S | 30E | 18 | 2012 | 879  |
|      |       | SC 117 | 418563        | 3S | 30E | 18 | 2012 | 880  |
|      |       | SC 118 | 418564        | 3S | 29E | 13 | 2012 | 881  |
|      |       | SC 119 | 418565        | 3S | 30E | 18 | 2012 | 882  |
|      |       | SC 120 | 418566        | 3S | 30E | 18 | 2012 | 883  |
|      |       | SC 121 | 418567        | 3S | 29E | 13 | 2012 | 884  |
|      |       | SC 122 | 418568        | 3S | 30E | 18 | 2012 | 885  |
|      |       | SC 123 | 418569        | 3S | 30E | 18 | 2012 | 886  |
|      |       | SC 124 | 418570        | 3S | 29E | 11 | 2012 | 887  |
|      |       | SC 125 | 418571        | 3S | 29E | 11 | 2012 | 888  |
|      |       | SC 126 | 418572        | 3S | 29E | 11 | 2012 | 889  |
|      |       | SC 127 | 418573        | 3S | 29E | 11 | 2012 | 890  |
|      |       | SC 128 | 418574        | 3S | 29E | 12 | 2012 | 891  |
|      |       | SC 129 | 418575        | 3S | 29E | 12 | 2012 | 892  |
|      |       | SC 130 | 418576        | 3S | 29E | 12 | 2012 | 893  |
|      |       | SC 131 | 418577        | 3S | 30E | 7  | 2012 | 894  |
|      |       | SC 132 | <u>418578</u> | 3S | 30E | 7  | 2012 | 895  |
|      |       | SC 133 | 420340        | 3S | 30E | 7  | 2012 | 1021 |
|      |       | SC 134 | 420341        | 3S | 30E | 7  | 2012 | 1022 |
|      |       | SC 135 | 420342        | 3S | 30E | 8  | 2012 | 1023 |
|      |       | SC 136 | 420343        | 3S | 30E | 8  | 2012 | 1024 |
|      |       | SC 137 | 420344        | 3S | 30E | 17 | 2012 | 1025 |
|      |       | SC 138 | 420345        | 3S | 30E | 17 | 2012 | 1026 |
|      |       | SC 139 | 420346        | 3S | 29E | 11 | 2012 | 1027 |
|      |       | SC 140 | 420347        | 3S | 29E | 11 | 2012 | 1028 |
|      |       | SC 141 | 420348        | 3S | 29E | 11 | 2012 | 1029 |
|      |       | SC 142 | 420349        | 3S | 29E | 12 | 2012 | 1030 |
|      |       | SC 143 | 420350        | 3S | 29E | 12 | 2012 | 1031 |
|      |       | SC 144 | 420351        | 3S | 30E | 7  | 2012 | 1032 |
|      |       | SC 145 | 420352        | 3S | 30E | 7  | 2012 | 1033 |
|      |       | SC 146 | 420353        | 3S | 30E | 7  | 2012 | 1034 |

RECEIVED  
 BLM AZ STATE OFFICE  
 PHOENIX, ARIZONA

33 → 251

| Type | Group | Name   | AMC Number | T  | R   | S  | Book | Page |
|------|-------|--------|------------|----|-----|----|------|------|
|      |       | SC 147 | 420354     | 3S | 30E | 7  | 2012 | 1035 |
|      |       | SC 148 | 420355     | 3S | 30E | 8  | 2012 | 1036 |
|      |       | SC 149 | 420356     | 3S | 30E | 8  | 2012 | 1037 |
|      |       | SC 150 | 420357     | 3S | 30E | 8  | 2012 | 1038 |
|      |       | SC 151 | 420358     | 3S | 30E | 8  | 2012 | 1039 |
|      |       | SC 152 | 420359     | 3S | 29E | 11 | 2012 | 1040 |
|      |       | SC 153 | 420360     | 3S | 29E | 11 | 2012 | 1041 |
|      |       | SC 154 | 420361     | 3S | 29E | 11 | 2012 | 1042 |
|      |       | SC 155 | 420362     | 3S | 29E | 12 | 2012 | 1043 |
|      |       | SC 156 | 420363     | 3S | 29E | 12 | 2012 | 1044 |
|      |       | SC 157 | 420364     | 3S | 30E | 7  | 2012 | 1045 |
|      |       | SC 158 | 420365     | 3S | 30E | 7  | 2012 | 1046 |
|      |       | SC 159 | 420366     | 3S | 30E | 7  | 2012 | 1047 |
|      |       | SC 160 | 420367     | 3S | 30E | 7  | 2012 | 1048 |
|      |       | SC 161 | 420368     | 3S | 30E | 8  | 2012 | 1049 |
|      |       | SC 162 | 420369     | 3S | 30E | 8  | 2012 | 1050 |
|      |       | SC 163 | 420370     | 3S | 30E | 8  | 2012 | 1051 |
|      |       | SC 164 | 420371     | 3S | 30E | 8  | 2012 | 1052 |
|      |       | SC 165 | 420372     | 3S | 29E | 11 | 2012 | 1053 |
|      |       | SC 166 | 420373     | 3S | 29E | 11 | 2012 | 1054 |
|      |       | SC 167 | 420374     | 3S | 29E | 11 | 2012 | 1055 |
|      |       | SC 168 | 420375     | 3S | 29E | 12 | 2012 | 1056 |
|      |       | SC 169 | 420376     | 3S | 29E | 12 | 2012 | 1057 |
|      |       | SC 170 | 420377     | 3S | 30E | 7  | 2012 | 1058 |
|      |       | SC 171 | 420378     | 3S | 30E | 7  | 2012 | 1059 |
|      |       | SC 172 | 420379     | 3S | 30E | 7  | 2012 | 1060 |
|      |       | SC 173 | 420380     | 3S | 30E | 7  | 2012 | 1061 |
|      |       | SC 174 | 420381     | 3S | 30E | 8  | 2012 | 1062 |
|      |       | SC 175 | 420382     | 3S | 30E | 8  | 2012 | 1063 |
|      |       | SC 176 | 420383     | 3S | 30E | 8  | 2012 | 1064 |
|      |       | SC 177 | 420384     | 3S | 30E | 8  | 2012 | 1065 |
|      |       | SC 178 | 420385     | 3S | 29E | 11 | 2012 | 1066 |
|      |       | SC 179 | 420386     | 3S | 29E | 11 | 2012 | 1067 |

RECEIVED  
 BLM AZ STATE OFFICE

33 → 284

| Type | Group | Name   | AMC Number | T  | R   | S  | Book | Page |
|------|-------|--------|------------|----|-----|----|------|------|
|      |       | SC 180 | 420387     | 3S | 29E | 11 | 2012 | 1068 |
|      |       | SC 181 | 420388     | 3S | 29E | 12 | 2012 | 1069 |
|      |       | SC 182 | 420389     | 3S | 29E | 12 | 2012 | 1070 |
|      |       | SC 183 | 420390     | 3S | 30E | 7  | 2012 | 1071 |
|      |       | SC 184 | 420391     | 3S | 30E | 7  | 2012 | 1072 |
|      |       | SC 185 | 420392     | 3S | 30E | 7  | 2012 | 1073 |
|      |       | SC 186 | 420393     | 3S | 30E | 7  | 2012 | 1074 |
|      |       | SC 187 | 420394     | 3S | 30E | 8  | 2012 | 1075 |
|      |       | SC 188 | 420395     | 3S | 30E | 8  | 2012 | 1076 |
|      |       | SC 189 | 420396     | 3S | 30E | 8  | 2012 | 1077 |
|      |       | SC 190 | 420397     | 3S | 30E | 8  | 2012 | 1078 |
|      |       | SC 191 | 420398     | 3S | 30E | 7  | 2012 | 1079 |
|      |       | SC 192 | 420399     | 3S | 30E | 7  | 2012 | 1080 |
|      |       | SC 193 | 420400     | 3S | 30E | 7  | 2012 | 1081 |
|      |       | SC 194 | 420401     | 3S | 30E | 7  | 2012 | 1082 |
|      |       | SC 195 | 420402     | 3S | 30E | 8  | 2012 | 1083 |
|      |       | SC 196 | 420403     | 3S | 30E | 8  | 2012 | 1084 |
|      |       | SC 197 | 420404     | 3S | 30E | 8  | 2012 | 1085 |
|      |       | SC 198 | 420405     | 3S | 30E | 8  | 2012 | 1086 |
|      |       | SC 199 | 420406     | 3S | 30E | 7  | 2012 | 1087 |
|      |       | SC 200 | 420407     | 3S | 30E | 7  | 2012 | 1088 |
|      |       | SC 201 | 420408     | 3S | 30E | 7  | 2012 | 1089 |
|      |       | SC 202 | 420409     | 3S | 30E | 7  | 2012 | 1090 |
|      |       | SC 203 | 420410     | 3S | 30E | 8  | 2012 | 1091 |
|      |       | SC 204 | 420411     | 3S | 30E | 8  | 2012 | 1092 |
|      |       | SC 205 | 420412     | 3S | 30E | 8  | 2012 | 1093 |
|      |       | SC 206 | 420413     | 3S | 30E | 8  | 2012 | 1094 |
|      |       | SC 207 | 420414     | 3S | 30E | 7  | 2012 | 1095 |
|      |       | SC 208 | 420415     | 3S | 30E | 7  | 2012 | 1096 |
|      |       | SC 209 | 420416     | 3S | 30E | 7  | 2012 | 1097 |
|      |       | SC 210 | 420417     | 3S | 30E | 7  | 2012 | 1098 |
|      |       | SC 211 | 420418     | 3S | 30E | 8  | 2012 | 1099 |
|      |       | SC 212 | 420419     | 3S | 30E | 8  | 2012 | 1100 |

RECEIVED  
 PUBLIC SERVICE OFFICE  
 2013 AUG 13 10 27 AM

33 - 317

| Type | Group | Name   | AMC Number | T  | R   | S | Book | Page |
|------|-------|--------|------------|----|-----|---|------|------|
|      |       | SC 213 | 420420     | 3S | 30E | 8 | 2012 | 1101 |
|      |       | SC 214 | 420421     | 3S | 30E | 8 | 2012 | 1102 |
|      |       | SC 215 | 420422     | 3S | 30E | 7 | 2012 | 1103 |
|      |       | SC 216 | 420423     | 3S | 30E | 7 | 2012 | 1104 |
|      |       | SC 217 | 420424     | 3S | 30E | 7 | 2012 | 1105 |
|      |       | SC 218 | 420425     | 3S | 30E | 7 | 2012 | 1106 |
|      |       | SC 219 | 420426     | 3S | 30E | 8 | 2012 | 1107 |
|      |       | SC 220 | 420427     | 3S | 30E | 8 | 2012 | 1108 |
|      |       | SC 221 | 420428     | 3S | 30E | 8 | 2012 | 1109 |
|      |       | SC 222 | 420429     | 3S | 30E | 8 | 2012 | 1110 |
|      |       | SC 223 | 420430     | 3S | 30E | 6 | 2012 | 1111 |
|      |       | SC 224 | 420431     | 3S | 30E | 6 | 2012 | 1112 |
|      |       | SC 225 | 420432     | 3S | 30E | 6 | 2012 | 1113 |
|      |       | SC 226 | 420433     | 3S | 30E | 6 | 2012 | 1114 |
|      |       | SC 227 | 420434     | 3S | 30E | 5 | 2012 | 1115 |
|      |       | SC 228 | 420435     | 3S | 30E | 8 | 2012 | 1116 |
|      |       | SC 229 | 420436     | 3S | 30E | 8 | 2012 | 1117 |
|      |       | SC 230 | 420437     | 3S | 30E | 8 | 2012 | 1118 |
|      |       | SC 231 | 420438     | 3S | 30E | 6 | 2012 | 1119 |
|      |       | SC 232 | 420439     | 3S | 30E | 6 | 2012 | 1120 |
|      |       | SC 233 | 420440     | 3S | 30E | 6 | 2012 | 1121 |
|      |       | SC 234 | 420441     | 3S | 30E | 6 | 2012 | 1122 |
|      |       | SC 235 | 420442     | 3S | 30E | 5 | 2012 | 1123 |
|      |       | SC 236 | 420443     | 3S | 30E | 6 | 2012 | 1124 |
|      |       | SC 237 | 420444     | 3S | 30E | 6 | 2012 | 1125 |
|      |       | SC 238 | 420445     | 3S | 30E | 6 | 2012 | 1126 |
|      |       | SC 239 | 420446     | 3S | 30E | 5 | 2012 | 1127 |
|      |       | SC 240 | 420447     | 3S | 30E | 6 | 2012 | 1128 |
|      |       | SC 241 | 420448     | 3S | 30E | 6 | 2012 | 1129 |
|      |       | SC 242 | 420449     | 3S | 30E | 6 | 2012 | 1130 |
|      |       | SC 243 | 420450     | 3S | 30E | 5 | 2012 | 1131 |
|      |       | SC 244 | 420451     | 3S | 30E | 6 | 2012 | 1132 |
|      |       | SC 245 | 420452     | 3S | 30E | 6 | 2012 | 1133 |

2013 AUG 15 PM 3:03  
 PHOENIX, ARIZONA

RECEIVED  
 BLM AZ STATE OFFICE

33 → 350



| Type | Group     | Name   | AMC Number | T  | R   | S  | Book | Page |
|------|-----------|--------|------------|----|-----|----|------|------|
|      |           | SC 246 | 420453     | 3S | 30E | 6  | 2012 | 1134 |
|      |           | SC 247 | 420454     | 3S | 30E | 6  | 2012 | 1135 |
|      |           | SC 248 | 420455     | 3S | 30E | 5  | 2012 | 1152 |
|      | Sun Ridge | SUN 1  | 354367     | 3S | 29E | 29 | 251  | 184  |
|      |           | SUN 2  | 354368     | 3S | 29E | 29 | 251  | 187  |
|      |           | SUN 3  | 354369     | 3S | 29E | 29 | 251  | 190  |
|      |           | SUN 4  | 354370     | 3S | 29E | 29 | 251  | 193  |
|      |           | SUN 5  | 354371     | 3S | 29E | 29 | 251  | 196  |
|      |           | SUN 6  | 354372     | 3S | 29E | 29 | 251  | 199  |
|      |           | SUN 7  | 354373     | 3S | 29E | 29 | 251  | 202  |
|      |           | SUN 8  | 354374     | 3S | 29E | 29 | 251  | 205  |
|      |           | SUN 9  | 354375     | 3S | 29E | 29 | 251  | 208  |
|      |           | SUN 10 | 354376     | 3S | 29E | 29 | 251  | 211  |
|      |           | SUN 11 | 354377     | 3S | 29E | 30 | 251  | 214  |
|      |           | SUN 12 | 354378     | 3S | 29E | 29 | 251  | 217  |
|      |           | SUN 13 | 354379     | 3S | 29E | 29 | 251  | 220  |
|      |           | SUN 14 | 354380     | 3S | 29E | 29 | 251  | 223  |
|      |           | SUN 15 | 354381     | 3S | 29E | 29 | 251  | 226  |
|      |           | SUN 16 | 354382     | 3S | 29E | 29 | 251  | 229  |
|      |           | SUN 17 | 354383     | 3S | 29E | 29 | 251  | 232  |
|      |           | SUN 18 | 354384     | 3S | 29E | 29 | 251  | 235  |
|      |           | SUN 19 | 354385     | 3S | 29E | 29 | 251  | 238  |
|      |           | SUN 20 | 354386     | 3S | 29E | 29 | 251  | 241  |
|      |           | SUN 21 | 354387     | 3S | 29E | 29 | 251  | 244  |
|      |           | SUN 22 | 354388     | 3S | 29E | 29 | 251  | 247  |
|      |           | SUN 23 | 354389     | 3S | 29E | 29 | 251  | 250  |
|      |           | SUN 24 | 354390     | 3S | 29E | 29 | 251  | 253  |
|      |           | SUN 25 | 354391     | 3S | 29E | 29 | 251  | 256  |
|      |           | SUN 26 | 354392     | 3S | 29E | 29 | 251  | 259  |

RECEIVED  
BLM AZ STATE OFFICE  
AUG 15 PM 3:02

ENTERED  
AUG 23 2013  
BY: PB

AUG 23 2013  
PB

Mill Site Number: 12  
Juan Miller

JM-O 351177 1S 30E 35 234 76

30 → 380

| Type          | Group          | Name              | AMC Number    | T  | R   | S  | Book | Page |
|---------------|----------------|-------------------|---------------|----|-----|----|------|------|
|               |                | JM-B              | 351178        | 2S | 29E | 12 | 234  | 91   |
|               |                | JM-D              | 351179        | 2S | 30E | 7  | 234  | 88   |
|               |                | JM-H              | 351180        | 2S | 30E | 8  | 234  | 85   |
|               |                | JM-J              | 351181        | 2S | 30E | 8  | 234  | 82   |
|               |                | JM-M              | <u>351182</u> | 1S | 30E | 34 | 234  | 79   |
|               | UE Bear Canyon |                   |               |    |     |    |      |      |
|               |                | Bear Canyon No. 1 | <u>304200</u> | 1S | 28E | 21 | 170  | 469  |
|               | UE Bee Canyon  |                   |               |    |     |    |      |      |
|               |                | Bee Canyon No. 1  | 78899         | 1S | 28E | 22 | 76   | 817  |
|               |                | Bee Canyon No. 2  | 78900         | 1S | 28E | 27 | 76   | 818  |
|               |                | Bee Canyon No. 3  | <u>78901</u>  | 1S | 28E | 28 | 76   | 819  |
|               | UE Mud Springs |                   |               |    |     |    |      |      |
|               |                | Mud Springs No. 5 | 78896         | 1N | 28E | 33 | 54   | 485  |
|               |                | Mud Springs No. 6 | <u>78897</u>  | 1N | 28E | 34 | 54   | 486  |
| <b>Placer</b> | <b>Number:</b> | <b>173</b>        |               |    |     |    |      |      |
|               | UE Mud Springs |                   |               |    |     |    |      |      |
|               |                | Mud Springs 165-A | 28250         | 1N | 28E | 31 | 94   | 425  |
|               |                | Mud Springs 166-A | 28251         | 1N | 28E | 31 | 94   | 427  |
|               |                | Mud Springs 167-A | 28252         | 1N | 28E | 31 | 94   | 429  |
|               |                | Mud Springs 168-A | 28253         | 1N | 28E | 31 | 94   | 431  |
|               |                | Mud Springs 169-A | 28254         | 1N | 28E | 31 | 94   | 433  |
|               |                | Mud Springs 170-A | 28255         | 1N | 28E | 31 | 94   | 435  |
|               |                | Mud Springs 171-A | 28256         | 1N | 28E | 32 | 94   | 437  |
|               |                | Mud Springs 172-A | 28257         | 1N | 28E | 32 | 94   | 439  |
|               |                | Mud Springs 173-A | 28258         | 1N | 28E | 32 | 94   | 441  |
|               |                | Mud Springs 174-A | 28259         | 1N | 28E | 32 | 94   | 443  |
|               |                | Mud Springs 175-A | 28260         | 1N | 28E | 31 | 94   | 445  |
|               |                | Mud Springs 176-A | 28261         | 1N | 28E | 31 | 94   | 447  |
|               |                | Mud Springs 177-A | 28262         | 1N | 28E | 31 | 94   | 449  |
|               |                | Mud Springs 178-A | 28263         | 1N | 28E | 31 | 94   | 451  |
|               |                | Mud Springs 179-A | 28264         | 1N | 28E | 31 | 94   | 453  |
|               |                | Mud Springs 180-A | 28265         | 1N | 28E | 31 | 94   | 455  |
|               |                | Mud Springs 181-A | 28266         | 1N | 28E | 32 | 94   | 457  |

RECEIVED  
 BLM AZ STATE OFFICE  
 AUG 15 11 25 AM '13  
 PHOENIX, ARIZONA

28 → 408

| Type | Group | Name              | AMC Number   | T  | R   | S  | Book | Page |
|------|-------|-------------------|--------------|----|-----|----|------|------|
|      |       | Mud Springs 182-A | 28267        | 1N | 28E | 32 | 94   | 459  |
|      |       | Mud Springs 183-A | 28268        | 1N | 28E | 32 | 94   | 461  |
|      |       | Mud Springs 184-A | <u>28269</u> | 1N | 28E | 32 | 94   | 463  |
|      |       | Mud Springs 12    | 78739        | 1N | 28E | 31 | 92   | 603  |
|      |       | Mud Springs 13    | 78740        | 1N | 28E | 31 | 54   | 488  |
|      |       | Mud Springs 14    | 78741        | 1N | 28E | 31 | 54   | 489  |
|      |       | Mud Springs 15    | 78742        | 1N | 28E | 31 | 54   | 490  |
|      |       | Mud Springs 16    | 78743        | 1N | 28E | 31 | 54   | 491  |
|      |       | Mud Springs 17    | 78744        | 1N | 28E | 31 | 54   | 492  |
|      |       | Mud Springs 18    | 78745        | 1N | 28E | 31 | 76   | 815  |
|      |       | Mud Springs 19    | 78746        | 1N | 28E | 31 | 54   | 494  |
|      |       | Mud Springs 20    | 78747        | 1S | 28E | 5  | 54   | 495  |
|      |       | Mud Springs 21    | 78748        | 1S | 28E | 5  | 54   | 496  |
|      |       | Mud Springs 22    | 78749        | 1S | 28E | 5  | 54   | 497  |
|      |       | Mud Springs 23    | 78750        | 1S | 28E | 5  | 109  | 551  |
|      |       | Mud Springs 24    | 78751        | 1S | 28E | 5  | 54   | 499  |
|      |       | Mud Springs 25    | 78752        | 1S | 28E | 4  | 54   | 500  |
|      |       | Mud Springs 26    | 78753        | 1S | 28E | 4  | 54   | 501  |
|      |       | Mud Springs 27    | 78754        | 1S | 28E | 5  | 54   | 502  |
|      |       | Mud Springs 28    | 78755        | 1S | 28E | 5  | 54   | 503  |
|      |       | Mud Springs 29    | 78756        | 1S | 28E | 5  | 109  | 550  |
|      |       | Mud Springs 30    | 78757        | 1S | 28E | 5  | 109  | 549  |
|      |       | Mud Springs 31    | 78758        | 1S | 28E | 5  | 54   | 506  |
|      |       | Mud Springs 32    | 78759        | 1S | 28E | 5  | 54   | 507  |
|      |       | Mud Springs 33    | 78760        | 1S | 28E | 4  | 54   | 508  |
|      |       | Mud Springs 34    | 78761        | 1S | 28E | 4  | 54   | 509  |
|      |       | Mud Springs 35    | 78762        | 1S | 28E | 4  | 54   | 510  |
|      |       | Mud Springs 36    | 78763        | 1S | 28E | 4  | 54   | 511  |
|      |       | Mud Springs 37    | 78764        | 1S | 28E | 5  | 54   | 512  |
|      |       | Mud Springs 38    | 78765        | 1S | 28E | 5  | 54   | 513  |
|      |       | Mud Springs 39    | 78766        | 1S | 28E | 5  | 54   | 514  |
|      |       | Mud Springs 40    | 78767        | 1S | 28E | 5  | 54   | 515  |
|      |       | Mud Springs 41    | 78768        | 1S | 28E | 5  | 54   | 516  |

RECEIVED  
 DLIA AZ STATE OFFICE  
 2013 AUG 13 11:33 AM

33 → 441

| Type | Group | Name           | AMC Number | T  | R   | S | Book | Page |
|------|-------|----------------|------------|----|-----|---|------|------|
|      |       | Mud Springs 42 | 78769      | 1S | 28E | 5 | 54   | 517  |
|      |       | Mud Springs 43 | 78770      | 1S | 28E | 4 | 54   | 518  |
|      |       | Mud Springs 44 | 78771      | 1S | 28E | 4 | 54   | 519  |
|      |       | Mud Springs 45 | 78772      | 1S | 28E | 4 | 54   | 520  |
|      |       | Mud Springs 46 | 78773      | 1S | 28E | 4 | 54   | 521  |
|      |       | Mud Springs 47 | 78774      | 1S | 28E | 5 | 54   | 522  |
|      |       | Mud Springs 48 | 78775      | 1S | 28E | 5 | 54   | 523  |
|      |       | Mud Springs 49 | 78776      | 1S | 28E | 5 | 54   | 524  |
|      |       | Mud Springs 50 | 78777      | 1S | 28E | 5 | 54   | 525  |
|      |       | Mud Springs 51 | 78778      | 1S | 28E | 4 | 54   | 526  |
|      |       | Mud Springs 52 | 78779      | 1S | 28E | 4 | 54   | 527  |
|      |       | Mud Springs 53 | 78780      | 1S | 28E | 4 | 54   | 528  |
|      |       | Mud Springs 54 | 78781      | 1S | 28E | 4 | 54   | 529  |
|      |       | Mud Springs 55 | 78782      | 1S | 28E | 8 | 54   | 530  |
|      |       | Mud Springs 56 | 78783      | 1S | 28E | 8 | 54   | 531  |
|      |       | Mud Springs 57 | 78784      | 1S | 28E | 8 | 54   | 532  |
|      |       | Mud Springs 58 | 78785      | 1S | 28E | 8 | 54   | 533  |
|      |       | Mud Springs 59 | 78786      | 1S | 28E | 9 | 54   | 534  |
|      |       | Mud Springs 60 | 78787      | 1S | 28E | 9 | 54   | 535  |
|      |       | Mud Springs 61 | 78788      | 1S | 28E | 9 | 54   | 536  |
|      |       | Mud Springs 62 | 78789      | 1S | 28E | 9 | 54   | 537  |
|      |       | Mud Springs 63 | 78790      | 1S | 28E | 8 | 54   | 538  |
|      |       | Mud Springs 64 | 78791      | 1S | 28E | 8 | 54   | 539  |
|      |       | Mud Springs 65 | 78792      | 1S | 28E | 8 | 54   | 540  |
|      |       | Mud Springs 66 | 78793      | 1S | 28E | 8 | 54   | 541  |
|      |       | Mud Springs 67 | 78794      | 1S | 28E | 9 | 54   | 542  |
|      |       | Mud Springs 68 | 78795      | 1S | 28E | 9 | 54   | 543  |
|      |       | Mud Springs 69 | 78796      | 1S | 28E | 9 | 54   | 544  |
|      |       | Mud Springs 70 | 78797      | 1S | 28E | 9 | 54   | 545  |
|      |       | Mud Springs 71 | 78798      | 1S | 28E | 8 | 54   | 546  |
|      |       | Mud Springs 72 | 78799      | 1S | 28E | 8 | 54   | 547  |
|      |       | Mud Springs 73 | 78800      | 1S | 28E | 8 | 54   | 548  |
|      |       | Mud Springs 74 | 78801      | 1S | 28E | 8 | 54   | 549  |

RECEIVED  
 PLM AZ STATE OFFICE

Page 15 of 18  
 33 # 425

| Type | Group | Name            | AMC Number | T  | R   | S  | Book | Page |
|------|-------|-----------------|------------|----|-----|----|------|------|
|      |       | Mud Springs 75  | 78802      | 1S | 28E | 9  | 54   | 550  |
|      |       | Mud Springs 76  | 78803      | 1S | 28E | 9  | 54   | 551  |
|      |       | Mud Springs 77  | 78804      | 1S | 28E | 9  | 54   | 552  |
|      |       | Mud Springs 78  | 78805      | 1S | 28E | 9  | 54   | 553  |
|      |       | Mud Springs 79  | 78806      | 1S | 28E | 9  | 54   | 554  |
|      |       | Mud Springs 80  | 78807      | 1S | 28E | 9  | 54   | 555  |
|      |       | Mud Springs 81  | 78808      | 1S | 28E | 9  | 54   | 556  |
|      |       | Mud Springs 82  | 78809      | 1S | 28E | 9  | 54   | 557  |
|      |       | Mud Springs 83  | 78810      | 1S | 28E | 8  | 54   | 558  |
|      |       | Mud Springs 84  | 78811      | 1S | 28E | 8  | 54   | 559  |
|      |       | Mud Springs 85  | 78812      | 1S | 28E | 8  | 54   | 560  |
|      |       | Mud Springs 86  | 78813      | 1S | 28E | 9  | 54   | 561  |
|      |       | Mud Springs 87  | 78814      | 1S | 28E | 9  | 54   | 562  |
|      |       | Mud Springs 88  | 78815      | 1S | 28E | 9  | 54   | 563  |
|      |       | Mud Springs 89  | 78816      | 1S | 28E | 9  | 54   | 564  |
|      |       | Mud Springs 90  | 78817      | 1S | 28E | 9  | 54   | 565  |
|      |       | Mud Springs 91  | 78818      | 1S | 28E | 9  | 54   | 566  |
|      |       | Mud Springs 92  | 78819      | 1S | 28E | 9  | 54   | 567  |
|      |       | Mud Springs 93  | 78820      | 1S | 28E | 9  | 54   | 568  |
|      |       | Mud Springs 94  | 78821      | 1S | 28E | 17 | 54   | 569  |
|      |       | Mud Springs 95  | 78822      | 1S | 28E | 17 | 54   | 570  |
|      |       | Mud Springs 96  | 78823      | 1S | 28E | 16 | 54   | 571  |
|      |       | Mud Springs 97  | 78824      | 1S | 28E | 16 | 54   | 572  |
|      |       | Mud Springs 98  | 78825      | 1S | 28E | 16 | 54   | 573  |
|      |       | Mud Springs 99  | 78826      | 1S | 28E | 16 | 54   | 574  |
|      |       | Mud Springs 100 | 78827      | 1S | 28E | 16 | 54   | 575  |
|      |       | Mud Springs 101 | 78828      | 1S | 28E | 16 | 54   | 576  |
|      |       | Mud Springs 102 | 78829      | 1S | 28E | 16 | 54   | 577  |
|      |       | Mud Springs 103 | 78830      | 1S | 28E | 16 | 54   | 578  |
|      |       | Mud Springs 104 | 78831      | 1S | 28E | 17 | 54   | 579  |
|      |       | Mud Springs 105 | 78832      | 1S | 28E | 17 | 54   | 580  |
|      |       | Mud Springs 106 | 78833      | 1S | 28E | 17 | 54   | 581  |
|      |       | Mud Springs 107 | 78834      | 1S | 28E | 17 | 54   | 582  |

RECEIVED  
 BLM AZ STATE OFFICE  
 PHOENIX, ARIZONA  
 2013 AUG 15 PM 3:05

33 7508

| Type | Group | Name              | AMC Number | T  | R   | S  | Book | Page |
|------|-------|-------------------|------------|----|-----|----|------|------|
|      |       | Mud Springs 108   | 78835      | 1S | 28E | 16 | 54   | 583  |
|      |       | Mud Springs 109   | 78836      | 1S | 28E | 16 | 54   | 584  |
|      |       | Mud Springs 110   | 78837      | 1S | 28E | 16 | 54   | 585  |
|      |       | Mud Springs 111   | 78838      | 1S | 28E | 16 | 54   | 586  |
|      |       | Mud Springs 112   | 78839      | 1S | 28E | 16 | 54   | 587  |
|      |       | Mud Springs 113   | 78840      | 1S | 28E | 16 | 54   | 588  |
|      |       | Mud Springs 114   | 78841      | 1S | 28E | 16 | 54   | 589  |
|      |       | Mud Springs 115   | 78842      | 1S | 28E | 16 | 54   | 590  |
|      |       | Mud Springs 116   | 78843      | 1S | 28E | 17 | 54   | 591  |
|      |       | Mud Springs 117   | 78844      | 1S | 28E | 17 | 54   | 592  |
|      |       | Mud Springs 118   | 78845      | 1S | 28E | 17 | 54   | 593  |
|      |       | Mud Springs 119   | 78846      | 1S | 28E | 17 | 54   | 594  |
|      |       | Mud Springs 120   | 78847      | 1S | 28E | 16 | 54   | 595  |
|      |       | Mud Springs 121   | 78848      | 1S | 28E | 16 | 54   | 596  |
|      |       | Mud Springs 122   | 78849      | 1S | 28E | 16 | 54   | 597  |
|      |       | Mud Springs 123   | 78850      | 1S | 28E | 16 | 54   | 598  |
|      |       | Mud Springs 124   | 78851      | 1S | 28E | 16 | 54   | 599  |
|      |       | Mud Springs 125   | 78852      | 1S | 28E | 16 | 55   | 1    |
|      |       | Mud Springs 126   | 78853      | 1S | 28E | 16 | 55   | 2    |
|      |       | Mud Springs 127   | 78854      | 1S | 28E | 16 | 55   | 3    |
|      |       | Mud Springs 128   | 78855      | 1S | 28E | 17 | 55   | 4    |
|      |       | Mud Springs 129   | 78856      | 1S | 28E | 17 | 55   | 5    |
|      |       | Mud Springs 130   | 78857      | 1S | 28E | 17 | 55   | 6    |
|      |       | Mud Springs 131   | 78858      | 1S | 28E | 17 | 55   | 7    |
|      |       | Mud Springs 132   | 78859      | 1S | 28E | 16 | 55   | 8    |
|      |       | Mud Springs 133   | 78860      | 1S | 28E | 16 | 55   | 9    |
|      |       | Mud Springs 134   | 78861      | 1S | 28E | 16 | 55   | 10   |
|      |       | Mud Springs 135   | 78862      | 1S | 28E | 16 | 55   | 11   |
|      |       | Mud Springs 136-A | 78863      | 1S | 28E | 16 | 170  | 465  |
|      |       | Mud Springs 137   | 78864      | 1S | 28E | 16 | 55   | 13   |
|      |       | Mud Springs 138   | 78865      | 1S | 28E | 16 | 55   | 14   |
|      |       | Mud Springs 139   | 78866      | 1S | 28E | 16 | 55   | 15   |
|      |       | Mud Springs 140   | 78867      | 1S | 28E | 20 | 55   | 16   |

RECEIVED  
 EL PASO STATE OFFICE  
 PHOENIX, ARIZONA  
 AUG 13 2013

33-541

| Type | Group | Name              | AMC Number   | T  | R   | S  | Book | Page |
|------|-------|-------------------|--------------|----|-----|----|------|------|
|      |       | Mud Springs 141   | 78868        | 1S | 28E | 20 | 55   | 17   |
|      |       | Mud Springs 142   | 78869        | 1S | 28E | 20 | 55   | 18   |
|      |       | Mud Springs 143   | 78870        | 1S | 28E | 21 | 55   | 19   |
|      |       | Mud Springs 144   | 78871        | 1S | 28E | 21 | 55   | 20   |
|      |       | Mud Springs 145   | 78872        | 1S | 28E | 21 | 55   | 21   |
|      |       | Mud Springs 146   | 78873        | 1S | 28E | 21 | 55   | 22   |
|      |       | Mud Springs 147-A | 78874        | 1S | 28E | 21 | 170  | 467  |
|      |       | Mud Springs 148   | 78875        | 1S | 28E | 21 | 55   | 24   |
|      |       | Mud Springs 149   | 78876        | 1S | 28E | 21 | 55   | 25   |
|      |       | Mud Springs 150   | 78877        | 1S | 28E | 21 | 55   | 26   |
|      |       | Mud Springs 151   | 78878        | 1S | 28E | 20 | 55   | 27   |
|      |       | Mud Springs 152   | 78879        | 1S | 28E | 20 | 55   | 28   |
|      |       | Mud Springs 153   | 78880        | 1N | 28E | 31 | 65   | 627  |
|      |       | Mud Springs 154   | 78881        | 1N | 28E | 31 | 65   | 628  |
|      |       | Mud Springs 155   | 78882        | 1N | 28E | 31 | 65   | 629  |
|      |       | Mud Springs 156   | 78883        | 1N | 28E | 31 | 65   | 630  |
|      |       | Mud Springs 157   | 78884        | 1N | 28E | 32 | 60   | 631  |
|      |       | Mud Springs 158   | 78885        | 1N | 28E | 32 | 65   | 632  |
|      |       | Mud Springs 159   | 78886        | 1N | 28E | 32 | 65   | 633  |
|      |       | Mud Springs 160   | 78887        | 1N | 28E | 32 | 65   | 634  |
|      |       | Mud Springs 161   | 78888        | 1N | 28E | 32 | 65   | 635  |
|      |       | Mud Springs 162   | 78889        | 1N | 28E | 32 | 65   | 636  |
|      |       | Mud Springs 163   | 78890        | 1N | 28E | 32 | 65   | 637  |
|      |       | Mud Springs 164   | <u>78891</u> | 1N | 28E | 32 | 65   | 638  |

24 → 56 565

RECEIVED  
 BLM AZ STATE OFFICE  
 2013 AUG 15 PM 3:03  
 PHOENIX, ARIZONA

### Mass Add/Delete/Update Action Data

Starting Serial Number    Ending Serial Number

ENTERED  
 AUG 23 2013  
 BY: ps

|                |                                                                        |
|----------------|------------------------------------------------------------------------|
| Action Data:   |                                                                        |
| Action Code:   | <input type="text" value="682"/> <input type="button" value="Lookup"/> |
| Action Remark: | <input type="text" value="2014"/>                                      |
| Action Date:   | <input type="text" value="08/15/2013"/>                                |
| Receipt Nr:    | <input type="text" value="2856927"/>                                   |

- [AMC354367] - [Lode] - 682 - 2014;\$140
- [AMC354368] - [Lode] - 682 - 2014;\$140
- [AMC354369] - [Lode] - 682 - 2014;\$140
- [AMC354370] - [Lode] - 682 - 2014;\$140
- [AMC354371] - [Lode] - 682 - 2014;\$140
- [AMC354372] - [Lode] - 682 - 2014;\$140
- [AMC354373] - [Lode] - 682 - 2014;\$140
- [AMC354374] - [Lode] - 682 - 2014;\$140
- [AMC354375] - [Lode] - 682 - 2014;\$140
- [AMC354376] - [Lode] - 682 - 2014;\$140
- [AMC354377] - [Lode] - 682 - 2014;\$140
- [AMC354378] - [Lode] - 682 - 2014;\$140
- [AMC354379] - [Lode] - 682 - 2014;\$140
- [AMC354380] - [Lode] - 682 - 2014;\$140
- [AMC354381] - [Lode] - 682 - 2014;\$140
- [AMC354382] - [Lode] - 682 - 2014;\$140
- [AMC354383] - [Lode] - 682 - 2014;\$140
- [AMC354384] - [Lode] - 682 - 2014;\$140
- [AMC354385] - [Lode] - 682 - 2014;\$140
- [AMC354386] - [Lode] - 682 - 2014;\$140
- [AMC354387] - [Lode] - 682 - 2014;\$140
- [AMC354388] - [Lode] - 682 - 2014;\$140
- [AMC354389] - [Lode] - 682 - 2014;\$140
- [AMC354390] - [Lode] - 682 - 2014;\$140
- [AMC354391] - [Lode] - 682 - 2014;\$140
- [AMC354392] - [Lode] - 682 - 2014;\$140

ENTERED  
 AUG 23 2013  
 BY: ps  
 AUG 23 2013

on page 12

=====  
 Total Amount Processed : \$3640.00

|                     |                                                            |
|---------------------|------------------------------------------------------------|
| Update Action Data: |                                                            |
| Action Code:        | <input type="text"/> <input type="button" value="Lookup"/> |
| Action Remark:      | <input type="text"/>                                       |
| Action Date:        | <input type="text"/>                                       |
| Receipt Nr:         | <input type="text"/>                                       |



# Mass Add/Delete/Update Action Data

Starting Serial Number Ending Serial Number

**ENTERED**  
 AUG 23 2013  
 BY: *MB*  
 AUG 23 2013

|                |                                         |                                       |
|----------------|-----------------------------------------|---------------------------------------|
|                | Action Data:                            |                                       |
| Action Code:   | <input type="text" value="682"/>        | <input type="button" value="Lookup"/> |
| Action Remark: | <input type="text" value="2014"/>       |                                       |
| Action Date:   | <input type="text" value="08/15/2013"/> |                                       |
| Receipt Nr:    | <input type="text" value="2856927"/>    |                                       |

[AMC424570] - [Lode] - 682 - 2014;\$140  
 [AMC424571] - [Lode] - 682 - 2014;\$140

=====  
**Total Amount Processed : \$280.00**

|                |                      |                                       |
|----------------|----------------------|---------------------------------------|
|                | Update Action Data:  |                                       |
| Action Code:   | <input type="text"/> | <input type="button" value="Lookup"/> |
| Action Remark: | <input type="text"/> |                                       |
| Action Date:   | <input type="text"/> |                                       |
| Receipt Nr:    | <input type="text"/> |                                       |

**Message:**

566 ROWS RETRIEVED

*final count; VERIFIED: AUG 23 2013*

CBS Export Results Report *PB*

Include Resolved Records

**Record Status**

- Error Records (E/M/I)
- Accepted Records (A/W)
- "On Hold" Records (H)
- All Records (for s/n or receipt nr)
- Exported, No Results From CBS
- New (not yet exported)

**Search Criteria**

Enter export Date (mm/dd/yyyy)

Serial Number match (optional)

Receipt Nr (optional)

Export Nr (exclusive)

LR2000 User (defaults to login)

**Responsible Area (Errors On)**

- User (U,X)
- Programmer (P,X)
- All (U,P,X)

[User Guid](#)

Printable Format (legal/landscape)

|  | Resend?                  | Export Nr | A/D | Serial Nr | Mult | Code | \$ Amount | Remarks    | Receipt Nr | LR2000 User | #Msg | Resolved?                | OK | Stat1 | Area | CBS Msg 1 | Stat2 | Area | Msg 2 | CBS 392 ID | 392 \$ Amt | Action         | Update Date | Resend | Resend Orig | Export Date |
|--|--------------------------|-----------|-----|-----------|------|------|-----------|------------|------------|-------------|------|--------------------------|----|-------|------|-----------|-------|------|-------|------------|------------|----------------|-------------|--------|-------------|-------------|
|  | <input type="checkbox"/> | 4229837   | A   | AMC85037  |      | 682  | 140.00    | 2014;\$140 | 2856927    | REBERT      |      | <input type="checkbox"/> |    |       |      |           |       |      |       | 1962497    | 79240.00   | 8/23/2013 7:58 |             |        |             |             |
|  | <input type="checkbox"/> | 4229838   | A   | AMC85040  |      | 682  | 140.00    | 2014;\$140 | 2856927    | REBERT      |      | <input type="checkbox"/> |    |       |      |           |       |      |       | 1962497    | 79240.00   | 8/23/2013 7:58 |             |        |             |             |
|  | <input type="checkbox"/> | 4229839   | A   | AMC85043  |      | 682  | 140.00    | 2014;\$140 | 2856927    | REBERT      |      | <input type="checkbox"/> |    |       |      |           |       |      |       | 1962497    | 79240.00   | 8/23/2013 7:58 |             |        |             |             |
|  | <input type="checkbox"/> | 4229840   | A   | AMC85045  |      | 682  | 140.00    | 2014;\$140 | 2856927    | REBERT      |      | <input type="checkbox"/> |    |       |      |           |       |      |       | 1962497    | 79240.00   | 8/23/2013 7:58 |             |        |             |             |
|  | <input type="checkbox"/> | 4229841   | A   | AMC354393 |      | 682  | 140.00    | 2014;\$140 | 2856927    | REBERT      |      | <input type="checkbox"/> |    |       |      |           |       |      |       | 1962497    | 79240.00   | 8/23/2013 7:59 |             |        |             |             |
|  | <input type="checkbox"/> | 4229842   | A   | AMC354394 |      | 682  | 140.00    | 2014;\$140 | 2856927    | REBERT      |      | <input type="checkbox"/> |    |       |      |           |       |      |       | 1962497    | 79240.00   | 8/23/2013 7:59 |             |        |             |             |
|  | <input type="checkbox"/> | 4229843   | A   | AMC354395 |      | 682  | 140.00    | 2014;\$140 | 2856927    | REBERT      |      | <input type="checkbox"/> |    |       |      |           |       |      |       | 1962497    | 79240.00   | 8/23/2013 7:59 |             |        |             |             |
|  | <input type="checkbox"/> | 4229844   | A   | AMC354396 |      | 682  | 140.00    | 2014;\$140 | 2856927    | REBERT      |      | <input type="checkbox"/> |    |       |      |           |       |      |       | 1962497    | 79240.00   | 8/23/2013 7:59 |             |        |             |             |
|  | <input type="checkbox"/> | 4229845   | A   | AMC354397 |      | 682  | 140.00    | 2014;\$140 | 2856927    | REBERT      |      | <input type="checkbox"/> |    |       |      |           |       |      |       | 1962497    | 79240.00   | 8/23/2013 7:59 |             |        |             |             |
|  | <input type="checkbox"/> | 4229846   | A   | AMC354398 |      | 682  | 140.00    | 2014;\$140 | 2856927    | REBERT      |      | <input type="checkbox"/> |    |       |      |           |       |      |       | 1962497    | 79240.00   | 8/23/2013 7:59 |             |        |             |             |
|  | <input type="checkbox"/> | 4229847   | A   | AMC354399 |      | 682  | 140.00    | 2014;\$140 | 2856927    | REBERT      |      | <input type="checkbox"/> |    |       |      |           |       |      |       | 1962497    | 79240.00   | 8/23/2013 7:59 |             |        |             |             |
|  | <input type="checkbox"/> | 4229848   | A   | AMC354400 |      | 682  | 140.00    | 2014;\$140 | 2856927    | REBERT      |      | <input type="checkbox"/> |    |       |      |           |       |      |       | 1962497    | 79240.00   | 8/23/2013 7:59 |             |        |             |             |
|  | <input type="checkbox"/> | 4229849   | A   | AMC354401 |      | 682  | 140.00    | 2014;\$140 | 2856927    | REBERT      |      | <input type="checkbox"/> |    |       |      |           |       |      |       | 1962497    | 79240.00   | 8/23/2013 7:59 |             |        |             |             |
|  | <input type="checkbox"/> | 4229850   | A   | AMC354402 |      | 682  | 140.00    | 2014;\$140 | 2856927    | REBERT      |      | <input type="checkbox"/> |    |       |      |           |       |      |       | 1962497    | 79240.00   | 8/23/2013 7:59 |             |        |             |             |
|  | <input type="checkbox"/> | 4229851   | A   | AMC354403 |      | 682  | 140.00    | 2014;\$140 | 2856927    | REBERT      |      | <input type="checkbox"/> |    |       |      |           |       |      |       | 1962497    | 79240.00   | 8/23/2013 7:59 |             |        |             |             |
|  | <input type="checkbox"/> | 4229852   | A   | AMC354404 |      | 682  | 140.00    | 2014;\$140 | 2856927    | REBERT      |      | <input type="checkbox"/> |    |       |      |           |       |      |       | 1962497    | 79240.00   | 8/23/2013 7:59 |             |        |             |             |
|  | <input type="checkbox"/> | 4229853   | A   | AMC354405 |      | 682  | 140.00    | 2014;\$140 | 2856927    | REBERT      |      | <input type="checkbox"/> |    |       |      |           |       |      |       | 1962497    | 79240.00   | 8/23/2013 7:59 |             |        |             |             |
|  | <input type="checkbox"/> | 4229854   | A   | AMC354406 |      | 682  | 140.00    | 2014;\$140 | 2856927    | REBERT      |      | <input type="checkbox"/> |    |       |      |           |       |      |       | 1962497    | 79240.00   | 8/23/2013 7:59 |             |        |             |             |
|  | <input type="checkbox"/> | 4229855   | A   | AMC354407 |      | 682  | 140.00    | 2014;\$140 | 2856927    | REBERT      |      | <input type="checkbox"/> |    |       |      |           |       |      |       | 1962497    | 79240.00   | 8/23/2013 7:59 |             |        |             |             |
|  | <input type="checkbox"/> | 4229856   | A   | AMC354408 |      | 682  | 140.00    | 2014;\$140 | 2856927    | REBERT      |      | <input type="checkbox"/> |    |       |      |           |       |      |       | 1962497    | 79240.00   | 8/23/2013 7:59 |             |        |             |             |

Message:

538 ROWS RETRIEVED

CBS Export Results Report

Include Resolved Records

Record Status

- Error Records (E/M/I)
- Accepted Records (A/W)
- "On Hold" Records (H)
- All Records (for s/n or receipt nr)
- Exported, No Results From CBS
- New (not yet exported)

Search Criteria  
 Enter export Date (mm/dd/yyyy) | ALL  
 Serial Number match (optional) |  
 Receipt Nr (optional) | 2856927  
 Export Nr (exclusive) |  
 LR2000 User (defaults to login) | ALL

Responsible Area (Errors Only)

- User (U,X)
- Programmer (P,X)
- All (U,P,X)

[User Guide](#)

Printable Format (legal/landscape)

| Resend?                             | Export Nr | A/D | Serial Nr | Multi | Code | \$ Amount | Remarks    | Receipt Nr | LR2000 User | #Msg | Resolved?                | OK | Stat1 | Area | CBS Msg 1 | Stat2 | Area | CBS Msg 2 | CBS 392 ID | 392 \$ Amt | Action | Update Date    | Resend | Resend Orig | Export Date |
|-------------------------------------|-----------|-----|-----------|-------|------|-----------|------------|------------|-------------|------|--------------------------|----|-------|------|-----------|-------|------|-----------|------------|------------|--------|----------------|--------|-------------|-------------|
| <input type="checkbox"/>            | 4229837   | A   | AMC85037  |       | 682  | 140.00    | 2014;\$140 | 2856927    | REBERT      |      | <input type="checkbox"/> |    |       |      |           |       |      |           | 1962497    | 79240.00   |        | 8/23/2013 7:58 |        |             |             |
| <input type="checkbox"/>            | 4229838   | A   | AMC85040  |       | 682  | 140.00    | 2014;\$140 | 2856927    | REBERT      |      | <input type="checkbox"/> |    |       |      |           |       |      |           | 1962497    | 79240.00   |        | 8/23/2013 7:58 |        |             |             |
| <input type="checkbox"/>            | 4229839   | A   | AMC85043  |       | 682  | 140.00    | 2014;\$140 | 2856927    | REBERT      |      | <input type="checkbox"/> |    |       |      |           |       |      |           | 1962497    | 79240.00   |        | 8/23/2013 7:58 |        |             |             |
| <input type="checkbox"/>            | 4229840   | A   | AMC85045  |       | 682  | 140.00    | 2014;\$140 | 2856927    | REBERT      |      | <input type="checkbox"/> |    |       |      |           |       |      |           | 1962497    | 79240.00   |        | 8/23/2013 7:58 |        |             |             |
| <input type="checkbox"/>            | 4229841   | A   | AMC354393 |       | 682  | 140.00    | 2014;\$140 | 2856927    | REBERT      |      | <input type="checkbox"/> |    |       |      |           |       |      |           | 1962497    | 79240.00   |        | 8/23/2013 7:59 |        |             |             |
| <input type="checkbox"/>            | 4229842   | A   | AMC354394 |       | 682  | 140.00    | 2014;\$140 | 2856927    | REBERT      |      | <input type="checkbox"/> |    |       |      |           |       |      |           | 1962497    | 79240.00   |        | 8/23/2013 7:59 |        |             |             |
| <input type="checkbox"/>            | 4229843   | A   | AMC354395 |       | 682  | 140.00    | 2014;\$140 | 2856927    | REBERT      |      | <input type="checkbox"/> |    |       |      |           |       |      |           | 1962497    | 79240.00   |        | 8/23/2013 7:59 |        |             |             |
| <input type="checkbox"/>            | 4229844   | A   | AMC354396 |       | 682  | 140.00    | 2014;\$140 | 2856927    | REBERT      |      | <input type="checkbox"/> |    |       |      |           |       |      |           | 1962497    | 79240.00   |        | 8/23/2013 7:59 |        |             |             |
| <input checked="" type="checkbox"/> | 4229845   | A   | AMC354397 |       | 682  | 140.00    | 2014;\$140 | 2856927    | REBERT      |      | <input type="checkbox"/> |    |       |      |           |       |      |           | 1962497    | 79240.00   |        | 8/23/2013 7:59 |        |             |             |
| <input checked="" type="checkbox"/> | 4229846   | A   | AMC354398 |       | 682  | 140.00    | 2014;\$140 | 2856927    | REBERT      |      | <input type="checkbox"/> |    |       |      |           |       |      |           | 1962497    | 79240.00   |        | 8/23/2013 7:59 |        |             |             |
| <input checked="" type="checkbox"/> | 4229847   | A   | AMC354399 |       | 682  | 140.00    | 2014;\$140 | 2856927    | REBERT      |      | <input type="checkbox"/> |    |       |      |           |       |      |           | 1962497    | 79240.00   |        | 8/23/2013 7:59 |        |             |             |
| <input checked="" type="checkbox"/> | 4229848   | A   | AMC354400 |       | 682  | 140.00    | 2014;\$140 | 2856927    | REBERT      |      | <input type="checkbox"/> |    |       |      |           |       |      |           | 1962497    | 79240.00   |        | 8/23/2013 7:59 |        |             |             |
| <input type="checkbox"/>            | 4229849   | A   | AMC354401 |       | 682  | 140.00    | 2014;\$140 | 2856927    | REBERT      |      | <input type="checkbox"/> |    |       |      |           |       |      |           | 1962497    | 79240.00   |        | 8/23/2013 7:59 |        |             |             |
| <input type="checkbox"/>            | 4229850   | A   | AMC354402 |       | 682  | 140.00    | 2014;\$140 | 2856927    | REBERT      |      | <input type="checkbox"/> |    |       |      |           |       |      |           | 1962497    | 79240.00   |        | 8/23/2013 7:59 |        |             |             |
| <input type="checkbox"/>            | 4229851   | A   | AMC354403 |       | 682  | 140.00    | 2014;\$140 | 2856927    | REBERT      |      | <input type="checkbox"/> |    |       |      |           |       |      |           | 1962497    | 79240.00   |        | 8/23/2013 7:59 |        |             |             |
| <input type="checkbox"/>            | 4229852   | A   | AMC354404 |       | 682  | 140.00    | 2014;\$140 | 2856927    | REBERT      |      | <input type="checkbox"/> |    |       |      |           |       |      |           | 1962497    | 79240.00   |        | 8/23/2013 7:59 |        |             |             |
| <input type="checkbox"/>            | 4229853   | A   | AMC354405 |       | 682  | 140.00    | 2014;\$140 | 2856927    | REBERT      |      | <input type="checkbox"/> |    |       |      |           |       |      |           | 1962497    | 79240.00   |        | 8/23/2013 7:59 |        |             |             |
| <input type="checkbox"/>            | 4229854   | A   | AMC354406 |       | 682  | 140.00    | 2014;\$140 | 2856927    | REBERT      |      | <input type="checkbox"/> |    |       |      |           |       |      |           | 1962497    | 79240.00   |        | 8/23/2013 7:59 |        |             |             |
| <input type="checkbox"/>            | 4229855   | A   | AMC354407 |       | 682  | 140.00    | 2014;\$140 | 2856927    | REBERT      |      | <input type="checkbox"/> |    |       |      |           |       |      |           | 1962497    | 79240.00   |        | 8/23/2013 7:59 |        |             |             |
| <input type="checkbox"/>            | 4229856   | A   | AMC354408 |       | 682  | 140.00    | 2014;\$140 | 2856927    | REBERT      |      | <input type="checkbox"/> |    |       |      |           |       |      |           | 1962497    | 79240.00   |        | 8/23/2013 7:59 |        |             |             |

**EXHIBIT A**  
Greenlee County, Arizona

| Type | Group        | Name         | AMC Number | T  | R   | S  | Book | Page |
|------|--------------|--------------|------------|----|-----|----|------|------|
| Lode | Number:      | 381          |            |    |     |    |      |      |
|      | American Mtn |              |            |    |     |    |      |      |
|      |              | Cuemo        | 85037      | 4S | 29E | 18 | 4    | 125  |
|      |              | Corona No. 3 | 85040      | 4S | 29E | 7  | 6    | 460  |
|      |              | Guadalupe    | 85043      | 4S | 29E | 18 | 4    | 255  |
|      |              | Rattlesnake  | 85045      | 4S | 29E | 18 | 4    | 251  |
|      | Gold Gulch   |              |            |    |     |    |      |      |
|      |              | GG 1         | 354393     | 4S | 29E | 13 | 251  | 262  |
|      |              | GG 2         | 354394     | 4S | 29E | 24 | 251  | 265  |
|      |              | GG 3         | 354395     | 4S | 29E | 24 | 251  | 268  |
|      |              | GG 4         | 354396     | 4S | 29E | 24 | 251  | 271  |
|      |              | GG 5         | 354397     | 4S | 29E | 24 | 251  | 274  |
|      |              | GG 6         | 354398     | 4S | 29E | 24 | 251  | 277  |
|      |              | GG 7         | 354399     | 4S | 29E | 24 | 251  | 280  |
|      |              | GG 8         | 354400     | 4S | 29E | 18 | 251  | 283  |
|      |              | GG 9         | 354401     | 4S | 29E | 18 | 251  | 286  |
|      |              | GG 10        | 354402     | 4S | 29E | 19 | 251  | 289  |
|      |              | GG 11        | 354403     | 4S | 29E | 19 | 251  | 292  |
|      |              | GG 12        | 354404     | 4S | 29E | 19 | 251  | 295  |
|      |              | GG 13        | 354405     | 4S | 29E | 19 | 251  | 298  |
|      |              | GG 14        | 354406     | 4S | 29E | 19 | 251  | 301  |
|      |              | GG 15        | 354407     | 4S | 29E | 19 | 251  | 304  |
|      |              | GG 16        | 354408     | 4S | 29E | 19 | 251  | 307  |
|      |              | GG 17        | 354409     | 4S | 29E | 19 | 251  | 310  |
|      |              | GG 18        | 354410     | 4S | 29E | 19 | 251  | 313  |
|      |              | GG 19        | 354411     | 4S | 29E | 19 | 251  | 316  |
|      |              | GG 20        | 354412     | 4S | 29E | 19 | 251  | 319  |
|      |              | GG 21        | 354413     | 4S | 29E | 19 | 251  | 322  |
|      |              | GG 22        | 354414     | 4S | 29E | 19 | 251  | 325  |
|      |              | GG 23        | 354415     | 4S | 29E | 19 | 251  | 328  |

| Type | Group          | Name   | AMC Number | T  | R   | S  | Book | Page |
|------|----------------|--------|------------|----|-----|----|------|------|
|      |                | GG 24  | 354416     | 4S | 29E | 19 | 251  | 331  |
|      |                | GG 25  | 354417     | 4S | 29E | 19 | 251  | 334  |
|      |                | GG 26  | 354418     | 4S | 29E | 19 | 251  | 337  |
|      |                | GG 27  | 354419     | 4S | 29E | 19 | 251  | 340  |
|      |                | GG 28  | 354420     | 4S | 29E | 19 | 251  | 343  |
|      |                | GG 29  | 354421     | 4S | 29E | 19 | 251  | 346  |
|      |                | GG 30  | 354422     | 4S | 29E | 19 | 251  | 349  |
|      |                | GG 31  | 354423     | 4S | 29E | 19 | 251  | 352  |
|      |                | GG 32  | 354424     | 4S | 29E | 19 | 251  | 355  |
|      |                | GG 33  | 354425     | 4S | 29E | 19 | 251  | 358  |
|      |                | GG 34  | 354426     | 4S | 29E | 19 | 251  | 361  |
|      |                | GG 35  | 354427     | 4S | 29E | 19 | 251  | 364  |
|      |                | GG 36  | 354428     | 4S | 29E | 19 | 251  | 367  |
|      |                | GG 37  | 354429     | 4S | 29E | 19 | 251  | 370  |
|      |                | GG 38  | 354430     | 4S | 29E | 19 | 251  | 373  |
|      |                | GG 39  | 354431     | 4S | 29E | 19 | 251  | 376  |
|      |                | GG 40  | 354432     | 4S | 29E | 19 | 251  | 379  |
|      | North Coronado |        |            |    |     |    |      |      |
|      |                | NCV 1  | 354355     | 4S | 29E | 1  | 251  | 148  |
|      |                | NCV 2  | 354356     | 4S | 29E | 1  | 251  | 151  |
|      |                | NCV 3  | 354357     | 4S | 29E | 1  | 251  | 154  |
|      |                | NCV 4  | 354358     | 4S | 29E | 1  | 251  | 157  |
|      |                | NCV 5  | 354359     | 4S | 29E | 1  | 251  | 160  |
|      |                | NCV 6  | 354360     | 4S | 29E | 6  | 251  | 163  |
|      |                | NCV 7  | 354361     | 4S | 29E | 6  | 251  | 166  |
|      |                | NCV 8  | 354362     | 4S | 29E | 6  | 251  | 169  |
|      |                | NCV 9  | 354363     | 4S | 29E | 6  | 251  | 172  |
|      |                | NCV 10 | 354364     | 4S | 29E | 6  | 251  | 175  |
|      |                | NCV 11 | 354365     | 4S | 29E | 6  | 251  | 178  |
|      |                | NCV 12 | 354366     | 4S | 29E | 6  | 251  | 181  |
|      | Northeast      |        |            |    |     |    |      |      |
|      |                | NE 1   | 354306     | 3S | 29E | 25 | 251  | 1    |
|      |                | NE 2   | 354307     | 3S | 29E | 25 | 251  | 4    |

RECEIVED  
DUMAS STATE OFFICE

RECEIVED  
DUMAS STATE OFFICE

*Copied from additional copies*

27

31 (55)

| Type | Group | Name  | AMC Number | T  | R   | S  | Book | Page |
|------|-------|-------|------------|----|-----|----|------|------|
|      |       | NE 3  | 354308     | 3S | 29E | 25 | 251  | 7    |
|      |       | NE 4  | 354309     | 3S | 29E | 25 | 251  | 10   |
|      |       | NE 5  | 354310     | 3S | 29E | 25 | 251  | 13   |
|      |       | NE 6  | 354311     | 3S | 29E | 25 | 251  | 16   |
|      |       | NE 7  | 354312     | 3S | 29E | 25 | 251  | 19   |
|      |       | NE 8  | 354313     | 3S | 29E | 25 | 251  | 22   |
|      |       | NE 9  | 354314     | 3S | 29E | 25 | 251  | 25   |
|      |       | NE 10 | 354315     | 3S | 29E | 25 | 251  | 28   |
|      |       | NE 11 | 354316     | 3S | 29E | 36 | 251  | 31   |
|      |       | NE 12 | 354317     | 3S | 29E | 36 | 251  | 34   |
|      |       | NE 13 | 354318     | 3S | 29E | 36 | 251  | 37   |
|      |       | NE 14 | 354319     | 3S | 29E | 36 | 251  | 40   |
|      |       | NE 15 | 354320     | 3S | 29E | 25 | 251  | 43   |
|      |       | NE 16 | 354321     | 3S | 29E | 25 | 251  | 46   |
|      |       | NE 17 | 354322     | 3S | 29E | 25 | 251  | 49   |
|      |       | NE 18 | 354323     | 3S | 29E | 25 | 251  | 52   |
|      |       | NE 19 | 354324     | 3S | 29E | 25 | 251  | 55   |
|      |       | NE 20 | 354325     | 3S | 29E | 25 | 251  | 58   |
|      |       | NE 21 | 354326     | 3S | 29E | 25 | 251  | 61   |
|      |       | NE 22 | 354327     | 3S | 29E | 25 | 251  | 64   |
|      |       | NE 23 | 354328     | 3S | 29E | 25 | 251  | 67   |
|      |       | NE 24 | 354329     | 3S | 29E | 25 | 251  | 70   |
|      |       | NE 25 | 354330     | 3S | 29E | 36 | 251  | 73   |
|      |       | NE 26 | 354331     | 3S | 30E | 31 | 251  | 76   |
|      |       | NE 27 | 354332     | 3S | 30E | 31 | 251  | 79   |
|      |       | NE 28 | 354333     | 3S | 30E | 31 | 251  | 82   |
|      |       | NE 29 | 354334     | 3S | 30E | 31 | 251  | 85   |
|      |       | NE 30 | 354335     | 3S | 30E | 30 | 251  | 88   |
|      |       | NE 31 | 354336     | 3S | 30E | 30 | 251  | 91   |
|      |       | NE 32 | 354337     | 3S | 30E | 30 | 251  | 94   |
|      |       | NE 33 | 354338     | 3S | 30E | 30 | 251  | 97   |
|      |       | NE 34 | 354339     | 3S | 30E | 30 | 251  | 100  |
|      |       | NE 35 | 354340     | 3S | 30E | 30 | 251  | 103  |

Tuesday, August 13, 2013

Page 3 of 18

33 91

| Type | Group        | Name   | AMC Number | T  | R   | S  | Book | Page |
|------|--------------|--------|------------|----|-----|----|------|------|
|      |              | NE 36  | 354341     | 3S | 30E | 30 | 251  | 106  |
|      |              | NE 37  | 354342     | 3S | 30E | 30 | 251  | 109  |
|      |              | NE 38  | 354343     | 3S | 30E | 30 | 251  | 112  |
|      |              | NE 39  | 354344     | 3S | 30E | 30 | 251  | 115  |
|      |              | NE 40  | 354345     | 3S | 30E | 31 | 251  | 118  |
|      |              | NE 41  | 354346     | 3S | 30E | 31 | 251  | 121  |
|      |              | NE 42  | 354347     | 3S | 30E | 31 | 251  | 124  |
|      |              | NE 43  | 354348     | 3S | 30E | 31 | 251  | 127  |
|      |              | NE 44  | 354349     | 3S | 30E | 31 | 251  | 130  |
|      |              | NE 45  | 354350     | 3S | 30E | 31 | 251  | 133  |
|      |              | NE 46  | 354351     | 3S | 30E | 31 | 251  | 136  |
|      |              | NE 47  | 354352     | 3S | 30E | 31 | 251  | 139  |
|      |              | NE 48  | 354353     | 3S | 30E | 31 | 251  | 142  |
|      |              | NE 49  | 354354     | 3S | 30E | 31 | 251  | 145  |
|      | Santa Rosa   | SR 01  | 424571     | 3S | 29E | 29 | 2013 | 657  |
|      | Silver Basin | SB 01  | 424570     | 4S | 29E | 29 | 2013 | 656  |
|      | Silver Creek | SC 001 | 17410      | 3S | 30E | 29 | 2012 | 660  |
|      |              | SC 002 | 17411      | 3S | 30E | 29 | 2012 | 661  |
|      |              | SC 003 | 17412      | 3S | 30E | 29 | 2012 | 662  |
|      |              | SC 004 | 17413      | 3S | 30E | 29 | 2012 | 663  |
|      |              | SC 005 | 17414      | 3S | 30E | 29 | 2012 | 664  |
|      |              | SC 006 | 17415      | 3S | 30E | 29 | 2012 | 665  |
|      |              | SC 007 | 17416      | 3S | 30E | 29 | 2012 | 666  |
|      |              | SC 008 | 17417      | 3S | 30E | 29 | 2012 | 667  |
|      |              | SC 009 | 17418      | 3S | 30E | 29 | 2012 | 668  |
|      |              | SC 010 | 17419      | 3S | 30E | 29 | 2012 | 669  |
|      |              | SC 011 | 17420      | 3S | 30E | 29 | 2012 | 670  |
|      |              | SC 012 | 17421      | 3S | 30E | 29 | 2012 | 671  |
|      |              | SC 013 | 17422      | 3S | 30E | 29 | 2012 | 672  |
|      |              | SC 014 | 17423      | 3S | 30E | 29 | 2012 | 673  |

Tuesday, August 13, 2013

30

Page 4 of 18

33 91

RECEIVED  
BLM AZ STATE OFFICE

RECEIVED  
BLM AZ STATE OFFICE

INTEREST  
New claim  
AUG 23 2013  
BY: RB

RECEIVED  
BLM AZ STATE OFFICE

RECEIVED  
BLM AZ STATE OFFICE

| Type | Group | Name   | AMC Number | T  | R   | S  | Book | Page |
|------|-------|--------|------------|----|-----|----|------|------|
|      |       | SC 015 | 17424      | 3S | 30E | 29 | 2012 | 674  |
|      |       | SC 016 | 17425      | 3S | 30E | 29 | 2012 | 675  |
|      |       | SC 017 | 17426      | 3S | 30E | 29 | 2012 | 676  |
|      |       | SC 018 | 17427      | 3S | 30E | 29 | 2012 | 677  |
|      |       | SC 019 | 17428      | 3S | 30E | 29 | 2012 | 678  |
|      |       | SC 020 | 17429      | 3S | 30E | 29 | 2012 | 679  |
|      |       | SC 021 | 17430      | 3S | 30E | 20 | 2012 | 680  |
|      |       | SC 022 | 17431      | 3S | 30E | 20 | 2012 | 681  |
|      |       | SC 023 | 17432      | 3S | 30E | 20 | 2012 | 682  |
|      |       | SC 024 | 17433      | 3S | 30E | 20 | 2012 | 683  |
|      |       | SC 025 | 17434      | 3S | 30E | 20 | 2012 | 684  |
|      |       | SC 026 | 17435      | 3S | 30E | 20 | 2012 | 685  |
|      |       | SC 027 | 17436      | 3S | 30E | 20 | 2012 | 686  |
|      |       | SC 028 | 17437      | 3S | 30E | 20 | 2012 | 687  |
|      |       | SC 029 | 17438      | 3S | 30E | 20 | 2012 | 688  |
|      |       | SC 030 | 17439      | 3S | 30E | 20 | 2012 | 689  |
|      |       | SC 031 | 17440      | 3S | 30E | 20 | 2012 | 690  |
|      |       | SC 032 | 17441      | 3S | 30E | 20 | 2012 | 691  |
|      |       | SC 033 | 17442      | 3S | 30E | 20 | 2012 | 692  |
|      |       | SC 034 | 17443      | 3S | 30E | 20 | 2012 | 693  |
|      |       | SC 035 | 17444      | 3S | 30E | 20 | 2012 | 694  |
|      |       | SC 036 | 17445      | 3S | 30E | 20 | 2012 | 695  |
|      |       | SC 037 | 17446      | 3S | 30E | 20 | 2012 | 696  |
|      |       | SC 038 | 17447      | 3S | 30E | 20 | 2012 | 697  |
|      |       | SC 039 | 17448      | 3S | 30E | 20 | 2012 | 698  |
|      |       | SC 040 | 17449      | 3S | 30E | 20 | 2012 | 699  |
|      |       | SC 041 | 17450      | 3S | 30E | 20 | 2012 | 700  |
|      |       | SC 042 | 17451      | 3S | 30E | 20 | 2012 | 701  |
|      |       | SC 043 | 17452      | 3S | 30E | 20 | 2012 | 702  |
|      |       | SC 044 | 17453      | 3S | 30E | 20 | 2012 | 703  |
|      |       | SC 045 | 17454      | 3S | 30E | 20 | 2012 | 704  |
|      |       | SC 046 | 17455      | 3S | 30E | 20 | 2012 | 705  |
|      |       | SC 047 | 17456      | 3S | 30E | 20 | 2012 | 706  |

RECEIVED  
DUI AZ STATE OFFICE

| Type | Group | Name   | AMC Number | T  | R   | S  | Book | Page |
|------|-------|--------|------------|----|-----|----|------|------|
|      |       | SC 048 | 17457      | 3S | 30E | 20 | 2012 | 707  |
|      |       | SC 049 | 17458      | 3S | 30E | 22 | 2012 | 744  |
|      |       | SC 050 | 17459      | 3S | 30E | 20 | 2012 | 709  |
|      |       | SC 051 | 418497     | 3S | 30E | 17 | 2012 | 814  |
|      |       | SC 052 | 418498     | 3S | 30E | 17 | 2012 | 815  |
|      |       | SC 053 | 418499     | 3S | 30E | 17 | 2012 | 816  |
|      |       | SC 054 | 418500     | 3S | 30E | 17 | 2012 | 817  |
|      |       | SC 055 | 418501     | 3S | 30E | 17 | 2012 | 818  |
|      |       | SC 056 | 418502     | 3S | 30E | 17 | 2012 | 819  |
|      |       | SC 057 | 418503     | 3S | 30E | 17 | 2012 | 820  |
|      |       | SC 058 | 418504     | 3S | 30E | 17 | 2012 | 821  |
|      |       | SC 059 | 418505     | 3S | 30E | 17 | 2012 | 822  |
|      |       | SC 060 | 418506     | 3S | 30E | 17 | 2012 | 823  |
|      |       | SC 061 | 418507     | 3S | 30E | 17 | 2012 | 824  |
|      |       | SC 062 | 418508     | 3S | 30E | 17 | 2012 | 825  |
|      |       | SC 063 | 418509     | 3S | 30E | 17 | 2012 | 826  |
|      |       | SC 064 | 418510     | 3S | 30E | 17 | 2012 | 827  |
|      |       | SC 065 | 418511     | 3S | 30E | 17 | 2012 | 828  |
|      |       | SC 066 | 418512     | 3S | 30E | 17 | 2012 | 829  |
|      |       | SC 067 | 418513     | 3S | 30E | 17 | 2012 | 830  |
|      |       | SC 068 | 418514     | 3S | 30E | 17 | 2012 | 831  |
|      |       | SC 069 | 418515     | 3S | 29E | 23 | 2012 | 832  |
|      |       | SC 070 | 418516     | 3S | 29E | 23 | 2012 | 833  |
|      |       | SC 071 | 418517     | 3S | 29E | 23 | 2012 | 834  |
|      |       | SC 072 | 418518     | 3S | 29E | 23 | 2012 | 835  |
|      |       | SC 073 | 418519     | 3S | 29E | 23 | 2012 | 836  |
|      |       | SC 074 | 418520     | 3S | 29E | 23 | 2012 | 837  |
|      |       | SC 075 | 418521     | 3S | 29E | 23 | 2012 | 838  |
|      |       | SC 076 | 418522     | 3S | 29E | 23 | 2012 | 839  |
|      |       | SC 077 | 418523     | 3S | 29E | 23 | 2012 | 840  |
|      |       | SC 078 | 418524     | 3S | 29E | 23 | 2012 | 841  |
|      |       | SC 079 | 418525     | 3S | 29E | 14 | 2012 | 842  |
|      |       | SC 080 | 418526     | 3S | 29E | 14 | 2012 | 843  |

RECEIVED  
DUI AZ STATE OFFICE

| Type | Group | Name   | AMC Number | T  | R   | S  | Book | Page |
|------|-------|--------|------------|----|-----|----|------|------|
|      |       | SC 081 | 418527     | 3S | 29E | 14 | 2012 | 844  |
|      |       | SC 082 | 418528     | 3S | 29E | 14 | 2012 | 845  |
|      |       | SC 083 | 418529     | 3S | 29E | 14 | 2012 | 846  |
|      |       | SC 084 | 418530     | 3S | 29E | 14 | 2012 | 847  |
|      |       | SC 085 | 418531     | 3S | 29E | 14 | 2012 | 848  |
|      |       | SC 086 | 418532     | 3S | 29E | 14 | 2012 | 849  |
|      |       | SC 087 | 418533     | 3S | 29E | 14 | 2012 | 850  |
|      |       | SC 088 | 418534     | 3S | 29E | 14 | 2012 | 851  |
|      |       | SC 089 | 418535     | 3S | 29E | 14 | 2012 | 852  |
|      |       | SC 090 | 418536     | 3S | 29E | 14 | 2012 | 853  |
|      |       | SC 091 | 418537     | 3S | 29E | 14 | 2012 | 854  |
|      |       | SC 092 | 418538     | 3S | 29E | 14 | 2012 | 855  |
|      |       | SC 093 | 418539     | 3S | 29E | 14 | 2012 | 856  |
|      |       | SC 094 | 418540     | 3S | 29E | 14 | 2012 | 857  |
|      |       | SC 095 | 418541     | 3S | 29E | 14 | 2012 | 858  |
|      |       | SC 096 | 418542     | 3S | 29E | 14 | 2012 | 859  |
|      |       | SC 097 | 418543     | 3S | 29E | 13 | 2012 | 860  |
|      |       | SC 098 | 418544     | 3S | 30E | 18 | 2012 | 861  |
|      |       | SC 099 | 418545     | 3S | 30E | 18 | 2012 | 862  |
|      |       | SC 100 | 418546     | 3S | 29E | 13 | 2012 | 863  |
|      |       | SC 101 | 418547     | 3S | 30E | 18 | 2012 | 864  |
|      |       | SC 102 | 418548     | 3S | 30E | 18 | 2012 | 865  |
|      |       | SC 103 | 418549     | 3S | 29E | 13 | 2012 | 866  |
|      |       | SC 104 | 418550     | 3S | 30E | 18 | 2012 | 867  |
|      |       | SC 105 | 418551     | 3S | 30E | 18 | 2012 | 868  |
|      |       | SC 106 | 418552     | 3S | 29E | 13 | 2012 | 869  |
|      |       | SC 107 | 418553     | 3S | 30E | 18 | 2012 | 870  |
|      |       | SC 108 | 418554     | 3S | 30E | 18 | 2012 | 871  |
|      |       | SC 109 | 418555     | 3S | 29E | 13 | 2012 | 872  |
|      |       | SC 110 | 418556     | 3S | 30E | 18 | 2012 | 873  |
|      |       | SC 111 | 418557     | 3S | 30E | 18 | 2012 | 874  |
|      |       | SC 112 | 418558     | 3S | 29E | 13 | 2012 | 875  |
|      |       | SC 113 | 418559     | 3S | 30E | 18 | 2012 | 876  |

Tuesday, August 13, 2013

Page 7 of 18

RECEIVED  
DLIAZ STATE OFFICE

33 → 213

| Type | Group | Name   | AMC Number | T  | R   | S  | Book | Page |
|------|-------|--------|------------|----|-----|----|------|------|
|      |       | SC 114 | 418560     | 3S | 30E | 18 | 2012 | 877  |
|      |       | SC 115 | 418561     | 3S | 29E | 13 | 2012 | 878  |
|      |       | SC 116 | 418562     | 3S | 30E | 18 | 2012 | 879  |
|      |       | SC 117 | 418563     | 3S | 30E | 18 | 2012 | 880  |
|      |       | SC 118 | 418564     | 3S | 29E | 13 | 2012 | 881  |
|      |       | SC 119 | 418565     | 3S | 30E | 18 | 2012 | 882  |
|      |       | SC 120 | 418566     | 3S | 30E | 18 | 2012 | 883  |
|      |       | SC 121 | 418567     | 3S | 29E | 13 | 2012 | 884  |
|      |       | SC 122 | 418568     | 3S | 30E | 18 | 2012 | 885  |
|      |       | SC 123 | 418569     | 3S | 30E | 18 | 2012 | 886  |
|      |       | SC 124 | 418570     | 3S | 29E | 11 | 2012 | 887  |
|      |       | SC 125 | 418571     | 3S | 29E | 11 | 2012 | 888  |
|      |       | SC 126 | 418572     | 3S | 29E | 11 | 2012 | 889  |
|      |       | SC 127 | 418573     | 3S | 29E | 11 | 2012 | 890  |
|      |       | SC 128 | 418574     | 3S | 29E | 12 | 2012 | 891  |
|      |       | SC 129 | 418575     | 3S | 29E | 12 | 2012 | 892  |
|      |       | SC 130 | 418576     | 3S | 29E | 12 | 2012 | 893  |
|      |       | SC 131 | 418577     | 3S | 30E | 7  | 2012 | 894  |
|      |       | SC 132 | 418578     | 3S | 30E | 7  | 2012 | 895  |
|      |       | SC 133 | 420340     | 3S | 30E | 7  | 2012 | 1021 |
|      |       | SC 134 | 420341     | 3S | 30E | 7  | 2012 | 1022 |
|      |       | SC 135 | 420342     | 3S | 30E | 8  | 2012 | 1023 |
|      |       | SC 136 | 420343     | 3S | 30E | 8  | 2012 | 1024 |
|      |       | SC 137 | 420344     | 3S | 30E | 17 | 2012 | 1025 |
|      |       | SC 138 | 420345     | 3S | 30E | 17 | 2012 | 1026 |
|      |       | SC 139 | 420346     | 3S | 29E | 11 | 2012 | 1027 |
|      |       | SC 140 | 420347     | 3S | 29E | 11 | 2012 | 1028 |
|      |       | SC 141 | 420348     | 3S | 29E | 11 | 2012 | 1029 |
|      |       | SC 142 | 420349     | 3S | 29E | 12 | 2012 | 1030 |
|      |       | SC 143 | 420350     | 3S | 29E | 12 | 2012 | 1031 |
|      |       | SC 144 | 420351     | 3S | 30E | 7  | 2012 | 1032 |
|      |       | SC 145 | 420352     | 3S | 30E | 7  | 2012 | 1033 |
|      |       | SC 146 | 420353     | 3S | 30E | 7  | 2012 | 1034 |

Tuesday, August 13, 2013

Page 8 of 18

RECEIVED  
DLIAZ STATE OFFICE

33 → 251

| Type | Group | Name   | AMC Number | T  | R   | S  | Book | Page |
|------|-------|--------|------------|----|-----|----|------|------|
|      |       | SC 147 | 420354     | 3S | 30E | 7  | 2012 | 1035 |
|      |       | SC 148 | 420355     | 3S | 30E | 8  | 2012 | 1036 |
|      |       | SC 149 | 420356     | 3S | 30E | 8  | 2012 | 1037 |
|      |       | SC 150 | 420357     | 3S | 30E | 8  | 2012 | 1038 |
|      |       | SC 151 | 420358     | 3S | 30E | 8  | 2012 | 1039 |
|      |       | SC 152 | 420359     | 3S | 29E | 11 | 2012 | 1040 |
|      |       | SC 153 | 420360     | 3S | 29E | 11 | 2012 | 1041 |
|      |       | SC 154 | 420361     | 3S | 29E | 11 | 2012 | 1042 |
|      |       | SC 155 | 420362     | 3S | 29E | 12 | 2012 | 1043 |
|      |       | SC 156 | 420363     | 3S | 29E | 12 | 2012 | 1044 |
|      |       | SC 157 | 420364     | 3S | 30E | 7  | 2012 | 1045 |
|      |       | SC 158 | 420365     | 3S | 30E | 7  | 2012 | 1046 |
|      |       | SC 159 | 420366     | 3S | 30E | 7  | 2012 | 1047 |
|      |       | SC 160 | 420367     | 3S | 30E | 7  | 2012 | 1048 |
|      |       | SC 161 | 420368     | 3S | 30E | 8  | 2012 | 1049 |
|      |       | SC 162 | 420369     | 3S | 30E | 8  | 2012 | 1050 |
|      |       | SC 163 | 420370     | 3S | 30E | 8  | 2012 | 1051 |
|      |       | SC 164 | 420371     | 3S | 30E | 8  | 2012 | 1052 |
|      |       | SC 165 | 420372     | 3S | 29E | 11 | 2012 | 1053 |
|      |       | SC 166 | 420373     | 3S | 29E | 11 | 2012 | 1054 |
|      |       | SC 167 | 420374     | 3S | 29E | 11 | 2012 | 1055 |
|      |       | SC 168 | 420375     | 3S | 29E | 12 | 2012 | 1056 |
|      |       | SC 169 | 420376     | 3S | 29E | 12 | 2012 | 1057 |
|      |       | SC 170 | 420377     | 3S | 30E | 7  | 2012 | 1058 |
|      |       | SC 171 | 420378     | 3S | 30E | 7  | 2012 | 1059 |
|      |       | SC 172 | 420379     | 3S | 30E | 7  | 2012 | 1060 |
|      |       | SC 173 | 420380     | 3S | 30E | 7  | 2012 | 1061 |
|      |       | SC 174 | 420381     | 3S | 30E | 8  | 2012 | 1062 |
|      |       | SC 175 | 420382     | 3S | 30E | 8  | 2012 | 1063 |
|      |       | SC 176 | 420383     | 3S | 30E | 8  | 2012 | 1064 |
|      |       | SC 177 | 420384     | 3S | 30E | 8  | 2012 | 1065 |
|      |       | SC 178 | 420385     | 3S | 29E | 11 | 2012 | 1066 |
|      |       | SC 179 | 420386     | 3S | 29E | 11 | 2012 | 1067 |

33 - 284

| Type | Group | Name   | AMC Number | T  | R   | S  | Book | Page |
|------|-------|--------|------------|----|-----|----|------|------|
|      |       | SC 180 | 420387     | 3S | 29E | 11 | 2012 | 1068 |
|      |       | SC 181 | 420388     | 3S | 29E | 12 | 2012 | 1069 |
|      |       | SC 182 | 420389     | 3S | 29E | 12 | 2012 | 1070 |
|      |       | SC 183 | 420390     | 3S | 30E | 7  | 2012 | 1071 |
|      |       | SC 184 | 420391     | 3S | 30E | 7  | 2012 | 1072 |
|      |       | SC 185 | 420392     | 3S | 30E | 7  | 2012 | 1073 |
|      |       | SC 186 | 420393     | 3S | 30E | 7  | 2012 | 1074 |
|      |       | SC 187 | 420394     | 3S | 30E | 8  | 2012 | 1075 |
|      |       | SC 188 | 420395     | 3S | 30E | 8  | 2012 | 1076 |
|      |       | SC 189 | 420396     | 3S | 30E | 8  | 2012 | 1077 |
|      |       | SC 190 | 420397     | 3S | 30E | 8  | 2012 | 1078 |
|      |       | SC 191 | 420398     | 3S | 30E | 7  | 2012 | 1079 |
|      |       | SC 192 | 420399     | 3S | 30E | 7  | 2012 | 1080 |
|      |       | SC 193 | 420400     | 3S | 30E | 7  | 2012 | 1081 |
|      |       | SC 194 | 420401     | 3S | 30E | 7  | 2012 | 1082 |
|      |       | SC 195 | 420402     | 3S | 30E | 8  | 2012 | 1083 |
|      |       | SC 196 | 420403     | 3S | 30E | 8  | 2012 | 1084 |
|      |       | SC 197 | 420404     | 3S | 30E | 8  | 2012 | 1085 |
|      |       | SC 198 | 420405     | 3S | 30E | 8  | 2012 | 1086 |
|      |       | SC 199 | 420406     | 3S | 30E | 7  | 2012 | 1087 |
|      |       | SC 200 | 420407     | 3S | 30E | 7  | 2012 | 1088 |
|      |       | SC 201 | 420408     | 3S | 30E | 7  | 2012 | 1089 |
|      |       | SC 202 | 420409     | 3S | 30E | 7  | 2012 | 1090 |
|      |       | SC 203 | 420410     | 3S | 30E | 8  | 2012 | 1091 |
|      |       | SC 204 | 420411     | 3S | 30E | 8  | 2012 | 1092 |
|      |       | SC 205 | 420412     | 3S | 30E | 8  | 2012 | 1093 |
|      |       | SC 206 | 420413     | 3S | 30E | 8  | 2012 | 1094 |
|      |       | SC 207 | 420414     | 3S | 30E | 7  | 2012 | 1095 |
|      |       | SC 208 | 420415     | 3S | 30E | 7  | 2012 | 1096 |
|      |       | SC 209 | 420416     | 3S | 30E | 7  | 2012 | 1097 |
|      |       | SC 210 | 420417     | 3S | 30E | 7  | 2012 | 1098 |
|      |       | SC 211 | 420418     | 3S | 30E | 8  | 2012 | 1099 |
|      |       | SC 212 | 420419     | 3S | 30E | 8  | 2012 | 1100 |

33 - 284

RECEIVED  
DIA/ASST/STAFF



| Type | Group | Name   | AMC Number | T  | R   | S | Book | Page |
|------|-------|--------|------------|----|-----|---|------|------|
|      |       | SC 213 | 420420     | 3S | 30E | 8 | 2012 | 1101 |
|      |       | SC 214 | 420421     | 3S | 30E | 8 | 2012 | 1102 |
|      |       | SC 215 | 420422     | 3S | 30E | 7 | 2012 | 1103 |
|      |       | SC 216 | 420423     | 3S | 30E | 7 | 2012 | 1104 |
|      |       | SC 217 | 420424     | 3S | 30E | 7 | 2012 | 1105 |
|      |       | SC 218 | 420425     | 3S | 30E | 7 | 2012 | 1106 |
|      |       | SC 219 | 420426     | 3S | 30E | 8 | 2012 | 1107 |
|      |       | SC 220 | 420427     | 3S | 30E | 8 | 2012 | 1108 |
|      |       | SC 221 | 420428     | 3S | 30E | 8 | 2012 | 1109 |
|      |       | SC 222 | 420429     | 3S | 30E | 8 | 2012 | 1110 |
|      |       | SC 223 | 420430     | 3S | 30E | 6 | 2012 | 1111 |
|      |       | SC 224 | 420431     | 3S | 30E | 6 | 2012 | 1112 |
|      |       | SC 225 | 420432     | 3S | 30E | 6 | 2012 | 1113 |
|      |       | SC 226 | 420433     | 3S | 30E | 6 | 2012 | 1114 |
|      |       | SC 227 | 420434     | 3S | 30E | 5 | 2012 | 1115 |
|      |       | SC 228 | 420435     | 3S | 30E | 8 | 2012 | 1116 |
|      |       | SC 229 | 420436     | 3S | 30E | 8 | 2012 | 1117 |
|      |       | SC 230 | 420437     | 3S | 30E | 8 | 2012 | 1118 |
|      |       | SC 231 | 420438     | 3S | 30E | 6 | 2012 | 1119 |
|      |       | SC 232 | 420439     | 3S | 30E | 6 | 2012 | 1120 |
|      |       | SC 233 | 420440     | 3S | 30E | 6 | 2012 | 1121 |
|      |       | SC 234 | 420441     | 3S | 30E | 6 | 2012 | 1122 |
|      |       | SC 235 | 420442     | 3S | 30E | 5 | 2012 | 1123 |
|      |       | SC 236 | 420443     | 3S | 30E | 6 | 2012 | 1124 |
|      |       | SC 237 | 420444     | 3S | 30E | 6 | 2012 | 1125 |
|      |       | SC 238 | 420445     | 3S | 30E | 6 | 2012 | 1126 |
|      |       | SC 239 | 420446     | 3S | 30E | 5 | 2012 | 1127 |
|      |       | SC 240 | 420447     | 3S | 30E | 6 | 2012 | 1128 |
|      |       | SC 241 | 420448     | 3S | 30E | 6 | 2012 | 1129 |
|      |       | SC 242 | 420449     | 3S | 30E | 6 | 2012 | 1130 |
|      |       | SC 243 | 420450     | 3S | 30E | 5 | 2012 | 1131 |
|      |       | SC 244 | 420451     | 3S | 30E | 6 | 2012 | 1132 |
|      |       | SC 245 | 420452     | 3S | 30E | 6 | 2012 | 1133 |

Tuesday, August 13, 2013

Page 11 of 18

RECEIVED  
BLM AZ STATE OFFICE

33 - 350

| Type | Group     | Name        | AMC Number | T  | R   | S  | Book | Page |
|------|-----------|-------------|------------|----|-----|----|------|------|
|      |           | SC 246      | 420453     | 3S | 30E | 6  | 2012 | 1134 |
|      |           | SC 247      | 420454     | 3S | 30E | 6  | 2012 | 1135 |
|      |           | SC 248      | 420455     | 3S | 30E | 5  | 2012 | 1152 |
|      | Sun Ridge |             |            |    |     |    |      |      |
|      |           | SUN 1       | 354367     | 3S | 29E | 29 | 251  | 184  |
|      |           | SUN 2       | 354368     | 3S | 29E | 29 | 251  | 187  |
|      |           | SUN 3       | 354369     | 3S | 29E | 29 | 251  | 190  |
|      |           | SUN 4       | 354370     | 3S | 29E | 29 | 251  | 193  |
|      |           | SUN 5       | 354371     | 3S | 29E | 29 | 251  | 196  |
|      |           | SUN 6       | 354372     | 3S | 29E | 29 | 251  | 199  |
|      |           | SUN 7       | 354373     | 3S | 29E | 29 | 251  | 202  |
|      |           | SUN 8       | 354374     | 3S | 29E | 29 | 251  | 205  |
|      |           | SUN 9       | 354375     | 3S | 29E | 29 | 251  | 208  |
|      |           | SUN 10      | 354376     | 3S | 29E | 29 | 251  | 211  |
|      |           | SUN 11      | 354377     | 3S | 29E | 30 | 251  | 214  |
|      |           | SUN 12      | 354378     | 3S | 29E | 29 | 251  | 217  |
|      |           | SUN 13      | 354379     | 3S | 29E | 29 | 251  | 220  |
|      |           | SUN 14      | 354380     | 3S | 29E | 29 | 251  | 223  |
|      |           | SUN 15      | 354381     | 3S | 29E | 29 | 251  | 226  |
|      |           | SUN 16      | 354382     | 3S | 29E | 29 | 251  | 229  |
|      |           | SUN 17      | 354383     | 3S | 29E | 29 | 251  | 232  |
|      |           | SUN 18      | 354384     | 3S | 29E | 29 | 251  | 235  |
|      |           | SUN 19      | 354385     | 3S | 29E | 29 | 251  | 238  |
|      |           | SUN 20      | 354386     | 3S | 29E | 29 | 251  | 241  |
|      |           | SUN 21      | 354387     | 3S | 29E | 29 | 251  | 244  |
|      |           | SUN 22      | 354388     | 3S | 29E | 29 | 251  | 247  |
|      |           | SUN 23      | 354389     | 3S | 29E | 29 | 251  | 250  |
|      |           | SUN 24      | 354390     | 3S | 29E | 29 | 251  | 253  |
|      |           | SUN 25      | 354391     | 3S | 29E | 29 | 251  | 256  |
|      |           | SUN 26      | 354392     | 3S | 29E | 29 | 251  | 259  |
|      | Mill Site | Number: 12  |            |    |     |    |      |      |
|      |           | Juan Miller |            |    |     |    |      |      |
|      |           | JM-O        | 351177     | 1S | 30E | 35 | 234  | 76   |

Tuesday, August 13, 2013

Page 12 of 18

RECEIVED  
BLM AZ STATE OFFICE

ENTERED  
AUG 23 2013  
BY: [Signature]

AUG 23 2013  
[Signature]

30 - 350

| Type   | Group          | Name              | AMC Number | T  | R   | S  | Book | Page |
|--------|----------------|-------------------|------------|----|-----|----|------|------|
|        |                | JM-B              | 351178     | 2S | 29E | 12 | 234  | 91   |
|        |                | JM-D              | 351179     | 2S | 30E | 7  | 234  | 88   |
|        |                | JM-H              | 351180     | 2S | 30E | 8  | 234  | 85   |
|        |                | JM-J              | 351181     | 2S | 30E | 8  | 234  | 82   |
|        |                | JM-M              | 351182     | 1S | 30E | 34 | 234  | 79   |
|        | UE Bear Canyon |                   |            |    |     |    |      |      |
|        |                | Bear Canyon No. 1 | 304200     | 1S | 28E | 21 | 170  | 469  |
|        | UE Bee Canyon  |                   |            |    |     |    |      |      |
|        |                | Bee Canyon No. 1  | 78899      | 1S | 28E | 22 | 76   | 817  |
|        |                | Bee Canyon No. 2  | 78900      | 1S | 28E | 27 | 76   | 818  |
|        |                | Bee Canyon No. 3  | 78901      | 1S | 28E | 28 | 76   | 819  |
|        | UE Mud Springs |                   |            |    |     |    |      |      |
|        |                | Mud Springs No. 5 | 78896      | 1N | 28E | 33 | 54   | 485  |
|        |                | Mud Springs No. 6 | 78897      | 1N | 28E | 34 | 54   | 486  |
| Placer | Number:        | 173               |            |    |     |    |      |      |
|        | UE Mud Springs |                   |            |    |     |    |      |      |
|        |                | Mud Springs 165-A | 28250      | 1N | 28E | 31 | 94   | 425  |
|        |                | Mud Springs 166-A | 28251      | 1N | 28E | 31 | 94   | 427  |
|        |                | Mud Springs 167-A | 28252      | 1N | 28E | 31 | 94   | 429  |
|        |                | Mud Springs 168-A | 28253      | 1N | 28E | 31 | 94   | 431  |
|        |                | Mud Springs 169-A | 28254      | 1N | 28E | 31 | 94   | 433  |
|        |                | Mud Springs 170-A | 28255      | 1N | 28E | 31 | 94   | 435  |
|        |                | Mud Springs 171-A | 28256      | 1N | 28E | 32 | 94   | 437  |
|        |                | Mud Springs 172-A | 28257      | 1N | 28E | 32 | 94   | 439  |
|        |                | Mud Springs 173-A | 28258      | 1N | 28E | 32 | 94   | 441  |
|        |                | Mud Springs 174-A | 28259      | 1N | 28E | 32 | 94   | 443  |
|        |                | Mud Springs 175-A | 28260      | 1N | 28E | 31 | 94   | 445  |
|        |                | Mud Springs 176-A | 28261      | 1N | 28E | 31 | 94   | 447  |
|        |                | Mud Springs 177-A | 28262      | 1N | 28E | 31 | 94   | 449  |
|        |                | Mud Springs 178-A | 28263      | 1N | 28E | 31 | 94   | 451  |
|        |                | Mud Springs 179-A | 28264      | 1N | 28E | 31 | 94   | 453  |
|        |                | Mud Springs 180-A | 28265      | 1N | 28E | 31 | 94   | 455  |
|        |                | Mud Springs 181-A | 28266      | 1N | 28E | 32 | 94   | 457  |

| Type | Group | Name              | AMC Number | T  | R   | S  | Book | Page |
|------|-------|-------------------|------------|----|-----|----|------|------|
|      |       | Mud Springs 182-A | 28267      | 1N | 28E | 32 | 94   | 459  |
|      |       | Mud Springs 183-A | 28268      | 1N | 28E | 32 | 94   | 461  |
|      |       | Mud Springs 184-A | 28269      | 1N | 28E | 32 | 94   | 463  |
|      |       | Mud Springs 12    | 78739      | 1N | 28E | 31 | 92   | 603  |
|      |       | Mud Springs 13    | 78740      | 1N | 28E | 31 | 94   | 488  |
|      |       | Mud Springs 14    | 78741      | 1N | 28E | 31 | 94   | 489  |
|      |       | Mud Springs 15    | 78742      | 1N | 28E | 31 | 94   | 490  |
|      |       | Mud Springs 16    | 78743      | 1N | 28E | 31 | 94   | 491  |
|      |       | Mud Springs 17    | 78744      | 1N | 28E | 31 | 94   | 492  |
|      |       | Mud Springs 18    | 78745      | 1N | 28E | 31 | 94   | 493  |
|      |       | Mud Springs 19    | 78746      | 1N | 28E | 31 | 94   | 494  |
|      |       | Mud Springs 20    | 78747      | 1S | 28E | 5  | 54   | 495  |
|      |       | Mud Springs 21    | 78748      | 1S | 28E | 5  | 54   | 496  |
|      |       | Mud Springs 22    | 78749      | 1S | 28E | 5  | 54   | 497  |
|      |       | Mud Springs 23    | 78750      | 1S | 28E | 5  | 109  | 551  |
|      |       | Mud Springs 24    | 78751      | 1S | 28E | 5  | 54   | 499  |
|      |       | Mud Springs 25    | 78752      | 1S | 28E | 4  | 54   | 500  |
|      |       | Mud Springs 26    | 78753      | 1S | 28E | 4  | 54   | 501  |
|      |       | Mud Springs 27    | 78754      | 1S | 28E | 5  | 54   | 502  |
|      |       | Mud Springs 28    | 78755      | 1S | 28E | 5  | 54   | 503  |
|      |       | Mud Springs 29    | 78756      | 1S | 28E | 5  | 109  | 550  |
|      |       | Mud Springs 30    | 78757      | 1S | 28E | 5  | 109  | 549  |
|      |       | Mud Springs 31    | 78758      | 1S | 28E | 5  | 54   | 506  |
|      |       | Mud Springs 32    | 78759      | 1S | 28E | 5  | 54   | 507  |
|      |       | Mud Springs 33    | 78760      | 1S | 28E | 4  | 54   | 508  |
|      |       | Mud Springs 34    | 78761      | 1S | 28E | 4  | 54   | 509  |
|      |       | Mud Springs 35    | 78762      | 1S | 28E | 4  | 54   | 510  |
|      |       | Mud Springs 36    | 78763      | 1S | 28E | 4  | 54   | 511  |
|      |       | Mud Springs 37    | 78764      | 1S | 28E | 5  | 54   | 512  |
|      |       | Mud Springs 38    | 78765      | 1S | 28E | 5  | 54   | 513  |
|      |       | Mud Springs 39    | 78766      | 1S | 28E | 5  | 54   | 514  |
|      |       | Mud Springs 40    | 78767      | 1S | 28E | 5  | 54   | 515  |
|      |       | Mud Springs 41    | 78768      | 1S | 28E | 5  | 54   | 516  |

RECEIVED  
PLACER COUNTY OFFICE

28 → 403

RECEIVED  
PLACER COUNTY OFFICE

33 → 441

| Type | Group | Name           | AMC Number | T  | R   | S | Book | Page |
|------|-------|----------------|------------|----|-----|---|------|------|
|      |       | Mud Springs 42 | 78769      | 1S | 28E | 5 | 54   | 517  |
|      |       | Mud Springs 43 | 78770      | 1S | 28E | 4 | 54   | 518  |
|      |       | Mud Springs 44 | 78771      | 1S | 28E | 4 | 54   | 519  |
|      |       | Mud Springs 45 | 78772      | 1S | 28E | 4 | 54   | 520  |
|      |       | Mud Springs 46 | 78773      | 1S | 28E | 4 | 54   | 521  |
|      |       | Mud Springs 47 | 78774      | 1S | 28E | 5 | 54   | 522  |
|      |       | Mud Springs 48 | 78775      | 1S | 28E | 5 | 54   | 523  |
|      |       | Mud Springs 49 | 78776      | 1S | 28E | 5 | 54   | 524  |
|      |       | Mud Springs 50 | 78777      | 1S | 28E | 5 | 54   | 525  |
|      |       | Mud Springs 51 | 78778      | 1S | 28E | 4 | 54   | 526  |
|      |       | Mud Springs 52 | 78779      | 1S | 28E | 4 | 54   | 527  |
|      |       | Mud Springs 53 | 78780      | 1S | 28E | 4 | 54   | 528  |
|      |       | Mud Springs 54 | 78781      | 1S | 28E | 4 | 54   | 529  |
|      |       | Mud Springs 55 | 78782      | 1S | 28E | 8 | 54   | 530  |
|      |       | Mud Springs 56 | 78783      | 1S | 28E | 8 | 54   | 531  |
|      |       | Mud Springs 57 | 78784      | 1S | 28E | 8 | 54   | 532  |
|      |       | Mud Springs 58 | 78785      | 1S | 28E | 8 | 54   | 533  |
|      |       | Mud Springs 59 | 78786      | 1S | 28E | 9 | 54   | 534  |
|      |       | Mud Springs 60 | 78787      | 1S | 28E | 9 | 54   | 535  |
|      |       | Mud Springs 61 | 78788      | 1S | 28E | 9 | 54   | 536  |
|      |       | Mud Springs 62 | 78789      | 1S | 28E | 9 | 54   | 537  |
|      |       | Mud Springs 63 | 78790      | 1S | 28E | 8 | 54   | 538  |
|      |       | Mud Springs 64 | 78791      | 1S | 28E | 8 | 54   | 539  |
|      |       | Mud Springs 65 | 78792      | 1S | 28E | 8 | 54   | 540  |
|      |       | Mud Springs 66 | 78793      | 1S | 28E | 8 | 54   | 541  |
|      |       | Mud Springs 67 | 78794      | 1S | 28E | 9 | 54   | 542  |
|      |       | Mud Springs 68 | 78795      | 1S | 28E | 9 | 54   | 543  |
|      |       | Mud Springs 69 | 78796      | 1S | 28E | 9 | 54   | 544  |
|      |       | Mud Springs 70 | 78797      | 1S | 28E | 9 | 54   | 545  |
|      |       | Mud Springs 71 | 78798      | 1S | 28E | 8 | 54   | 546  |
|      |       | Mud Springs 72 | 78799      | 1S | 28E | 8 | 54   | 547  |
|      |       | Mud Springs 73 | 78800      | 1S | 28E | 8 | 54   | 548  |
|      |       | Mud Springs 74 | 78801      | 1S | 28E | 8 | 54   | 549  |

RECEIVED  
ELM AZ STATE OFFICE

33 475

| Type | Group | Name            | AMC Number | T  | R   | S  | Book | Page |
|------|-------|-----------------|------------|----|-----|----|------|------|
|      |       | Mud Springs 75  | 78802      | 1S | 28E | 9  | 54   | 550  |
|      |       | Mud Springs 76  | 78803      | 1S | 28E | 9  | 54   | 551  |
|      |       | Mud Springs 77  | 78804      | 1S | 28E | 9  | 54   | 552  |
|      |       | Mud Springs 78  | 78805      | 1S | 28E | 9  | 54   | 553  |
|      |       | Mud Springs 79  | 78806      | 1S | 28E | 9  | 54   | 554  |
|      |       | Mud Springs 80  | 78807      | 1S | 28E | 9  | 54   | 555  |
|      |       | Mud Springs 81  | 78808      | 1S | 28E | 9  | 54   | 556  |
|      |       | Mud Springs 82  | 78809      | 1S | 28E | 9  | 54   | 557  |
|      |       | Mud Springs 83  | 78810      | 1S | 28E | 8  | 54   | 558  |
|      |       | Mud Springs 84  | 78811      | 1S | 28E | 8  | 54   | 559  |
|      |       | Mud Springs 85  | 78812      | 1S | 28E | 8  | 54   | 560  |
|      |       | Mud Springs 86  | 78813      | 1S | 28E | 9  | 54   | 561  |
|      |       | Mud Springs 87  | 78814      | 1S | 28E | 9  | 54   | 562  |
|      |       | Mud Springs 88  | 78815      | 1S | 28E | 9  | 54   | 563  |
|      |       | Mud Springs 89  | 78816      | 1S | 28E | 9  | 54   | 564  |
|      |       | Mud Springs 90  | 78817      | 1S | 28E | 9  | 54   | 565  |
|      |       | Mud Springs 91  | 78818      | 1S | 28E | 9  | 54   | 566  |
|      |       | Mud Springs 92  | 78819      | 1S | 28E | 9  | 54   | 567  |
|      |       | Mud Springs 93  | 78820      | 1S | 28E | 9  | 54   | 568  |
|      |       | Mud Springs 94  | 78821      | 1S | 28E | 17 | 54   | 569  |
|      |       | Mud Springs 95  | 78822      | 1S | 28E | 17 | 54   | 570  |
|      |       | Mud Springs 96  | 78823      | 1S | 28E | 16 | 54   | 571  |
|      |       | Mud Springs 97  | 78824      | 1S | 28E | 16 | 54   | 572  |
|      |       | Mud Springs 98  | 78825      | 1S | 28E | 16 | 54   | 573  |
|      |       | Mud Springs 99  | 78826      | 1S | 28E | 16 | 54   | 574  |
|      |       | Mud Springs 100 | 78827      | 1S | 28E | 16 | 54   | 575  |
|      |       | Mud Springs 101 | 78828      | 1S | 28E | 16 | 54   | 576  |
|      |       | Mud Springs 102 | 78829      | 1S | 28E | 16 | 54   | 577  |
|      |       | Mud Springs 103 | 78830      | 1S | 28E | 16 | 54   | 578  |
|      |       | Mud Springs 104 | 78831      | 1S | 28E | 17 | 54   | 579  |
|      |       | Mud Springs 105 | 78832      | 1S | 28E | 17 | 54   | 580  |
|      |       | Mud Springs 106 | 78833      | 1S | 28E | 17 | 54   | 581  |
|      |       | Mud Springs 107 | 78834      | 1S | 28E | 17 | 54   | 582  |

RECEIVED  
ELM AZ STATE OFFICE

33 475

| Type | Group | Name              | AMC Number | T  | R   | S  | Book | Page |
|------|-------|-------------------|------------|----|-----|----|------|------|
|      |       | Mud Springs 108   | 78835      | 1S | 28E | 16 | 54   | 583  |
|      |       | Mud Springs 109   | 78836      | 1S | 28E | 16 | 54   | 584  |
|      |       | Mud Springs 110   | 78837      | 1S | 28E | 16 | 54   | 585  |
|      |       | Mud Springs 111   | 78838      | 1S | 28E | 16 | 54   | 586  |
|      |       | Mud Springs 112   | 78839      | 1S | 28E | 16 | 54   | 587  |
|      |       | Mud Springs 113   | 78840      | 1S | 28E | 16 | 54   | 588  |
|      |       | Mud Springs 114   | 78841      | 1S | 28E | 16 | 54   | 589  |
|      |       | Mud Springs 115   | 78842      | 1S | 28E | 16 | 54   | 590  |
|      |       | Mud Springs 116   | 78843      | 1S | 28E | 17 | 54   | 591  |
|      |       | Mud Springs 117   | 78844      | 1S | 28E | 17 | 54   | 592  |
|      |       | Mud Springs 118   | 78845      | 1S | 28E | 17 | 54   | 593  |
|      |       | Mud Springs 119   | 78846      | 1S | 28E | 17 | 54   | 594  |
|      |       | Mud Springs 120   | 78847      | 1S | 28E | 16 | 54   | 595  |
|      |       | Mud Springs 121   | 78848      | 1S | 28E | 16 | 54   | 596  |
|      |       | Mud Springs 122   | 78849      | 1S | 28E | 16 | 54   | 597  |
|      |       | Mud Springs 123   | 78850      | 1S | 28E | 16 | 54   | 598  |
|      |       | Mud Springs 124   | 78851      | 1S | 28E | 16 | 54   | 599  |
|      |       | Mud Springs 125   | 78852      | 1S | 28E | 16 | 55   | 1    |
|      |       | Mud Springs 126   | 78853      | 1S | 28E | 16 | 55   | 2    |
|      |       | Mud Springs 127   | 78854      | 1S | 28E | 16 | 55   | 3    |
|      |       | Mud Springs 128   | 78855      | 1S | 28E | 17 | 55   | 4    |
|      |       | Mud Springs 129   | 78856      | 1S | 28E | 17 | 55   | 5    |
|      |       | Mud Springs 130   | 78857      | 1S | 28E | 17 | 55   | 6    |
|      |       | Mud Springs 131   | 78858      | 1S | 28E | 17 | 55   | 7    |
|      |       | Mud Springs 132   | 78859      | 1S | 28E | 16 | 55   | 8    |
|      |       | Mud Springs 133   | 78860      | 1S | 28E | 16 | 55   | 9    |
|      |       | Mud Springs 134   | 78861      | 1S | 28E | 16 | 55   | 10   |
|      |       | Mud Springs 135   | 78862      | 1S | 28E | 16 | 55   | 11   |
|      |       | Mud Springs 136-A | 78863      | 1S | 28E | 16 | 170  | 465  |
|      |       | Mud Springs 137   | 78864      | 1S | 28E | 16 | 55   | 13   |
|      |       | Mud Springs 138   | 78865      | 1S | 28E | 16 | 55   | 14   |
|      |       | Mud Springs 139   | 78866      | 1S | 28E | 16 | 55   | 15   |
|      |       | Mud Springs 140   | 78867      | 1S | 28E | 20 | 55   | 16   |

Tuesday, August 13, 2013

Page 17 of 18

RECEIVED  
DLN AZ SERVICE OFFICE  
PHOENIX, ARIZONA

73 → 511

| Type | Group | Name              | AMC Number | T  | R   | S  | Book | Page |
|------|-------|-------------------|------------|----|-----|----|------|------|
|      |       | Mud Springs 141   | 78868      | 1S | 28E | 20 | 55   | 17   |
|      |       | Mud Springs 142   | 78869      | 1S | 28E | 20 | 55   | 18   |
|      |       | Mud Springs 143   | 78870      | 1S | 28E | 21 | 55   | 19   |
|      |       | Mud Springs 144   | 78871      | 1S | 28E | 21 | 55   | 20   |
|      |       | Mud Springs 145   | 78872      | 1S | 28E | 21 | 55   | 21   |
|      |       | Mud Springs 146   | 78873      | 1S | 28E | 21 | 55   | 22   |
|      |       | Mud Springs 147-A | 78874      | 1S | 28E | 21 | 170  | 467  |
|      |       | Mud Springs 148   | 78875      | 1S | 28E | 21 | 55   | 24   |
|      |       | Mud Springs 149   | 78876      | 1S | 28E | 21 | 55   | 25   |
|      |       | Mud Springs 150   | 78877      | 1S | 28E | 21 | 55   | 26   |
|      |       | Mud Springs 151   | 78878      | 1S | 28E | 20 | 55   | 27   |
|      |       | Mud Springs 152   | 78879      | 1S | 28E | 20 | 55   | 28   |
|      |       | Mud Springs 153   | 78880      | 1N | 28E | 31 | 65   | 627  |
|      |       | Mud Springs 154   | 78881      | 1N | 28E | 31 | 65   | 628  |
|      |       | Mud Springs 155   | 78882      | 1N | 28E | 31 | 65   | 629  |
|      |       | Mud Springs 156   | 78883      | 1N | 28E | 31 | 65   | 630  |
|      |       | Mud Springs 157   | 78884      | 1N | 28E | 32 | 60   | 631  |
|      |       | Mud Springs 158   | 78885      | 1N | 28E | 32 | 65   | 632  |
|      |       | Mud Springs 159   | 78886      | 1N | 28E | 32 | 65   | 633  |
|      |       | Mud Springs 160   | 78887      | 1N | 28E | 32 | 65   | 634  |
|      |       | Mud Springs 161   | 78888      | 1N | 28E | 32 | 65   | 635  |
|      |       | Mud Springs 162   | 78889      | 1N | 28E | 32 | 65   | 636  |
|      |       | Mud Springs 163   | 78890      | 1N | 28E | 32 | 65   | 637  |
|      |       | Mud Springs 164   | 78891      | 1N | 28E | 32 | 65   | 638  |

Tuesday, August 13, 2013

RECEIVED  
DLN AZ SERVICE OFFICE  
PHOENIX, ARIZONA  
2013 AUG 15 PM 03  
Page 18 of 18

24 → 511

United States Department of the Interior  
 Bureau of Land Management  
 LANDS/RECREATION & PLANNING  
 ONE N CENTRAL AVE  
 PHOENIX, AZ 85004 -2203  
 Phone: 602-417-9200

Receipt

No: 2856927

|                                                                                            |                              |
|--------------------------------------------------------------------------------------------|------------------------------|
| <b>Transaction #:</b> 2942753                                                              | <b>ENTERED INTO COMPUTER</b> |
| <b>Date of Transaction:</b> 08/16/2013                                                     |                              |
| <b>CUSTOMER:</b>                                                                           |                              |
| FREEPORT MCMORAN COPPER AND GOLD<br>333 N CENTRAL AVE STE 100<br>PHOENIX, AZ 85004-2189 US |                              |

| LINE #        | QTY  | DESCRIPTION                                                                                                                              | REMARKS           | UNIT PRICE | TOTAL              |
|---------------|------|------------------------------------------------------------------------------------------------------------------------------------------|-------------------|------------|--------------------|
| 1             | 1.00 | LOCATABLE MINERALS / MINING CLAIMS-NOT NEW-UNADJUD, ONE AUTH NO. ONLY / MINING CLAIM MONEY RECEIVED<br><b>CASES: AMC85037/\$79240.00</b> | MAINT<br>2014/566 | - n/a -    | 79240.00           |
| <b>TOTAL:</b> |      |                                                                                                                                          |                   |            | <b>\$79,240.00</b> |

| PAYMENT INFORMATION |           |                                                                                       |             |            |
|---------------------|-----------|---------------------------------------------------------------------------------------|-------------|------------|
| 1                   | AMOUNT:   | 79240.00                                                                              | POSTMARKED: | 08/14/2013 |
|                     | TYPE:     | CHECK                                                                                 | RECEIVED:   | 08/15/2013 |
|                     | CHECK NO: | 0000067983                                                                            |             |            |
|                     | NAME:     | FREEPORT MCMORAN COPPER GOLD<br>333 N CENTRAL AVE STE 100<br>PHOENIX AZ 85004-2189 US |             |            |

|                                                                                       |
|---------------------------------------------------------------------------------------|
| <b>REMARKS</b>                                                                        |
| <b>IN THE FUTURE IT WOULD BE MOST HELPFUL IF YOU NUMBERED YOUR CLAIMS / THANK YOU</b> |

This receipt was generated by the automated BLM Collections and Billing System and is a paper representation of a portion of the official electronic record contained therein.



**FREPORT-McMoRAN  
COPPER & GOLD INC.**

333 North Central Avenue, Phoenix, AZ 85004 ♦ (602) 366-7348 ♦ (602) 366-7305

Ame 85037

78672

28250

354306

351177

304200

December 26, 2012

Bureau of Land Management, Arizona State Office  
One North Central Avenue, Suite 800  
Phoenix, Arizona 85004-4427

RE: Notice of Intent to Hold Unpatented Mining Claims and Payment of Filing Fee of \$10.00 per Claim

To whom it may concern:

On behalf of Freeport-McMoRan Corporation, attached please find a Notice of Intent to Hold Mining Claims and Payment of BLM Maintenance Fee as recorded in the Official Records of Greenlee County, Arizona at Reception No. 2012-00640 on August 21, 2012 ("Notice of Intent to Hold") regarding unpatented mining claims as described therein. Also attached is a check in the amount of \$43,660.00 for payment, \$3,160.00 of which is for payment of the attached claims for the required \$10.00 per claim filing fee ("Filing Fees").

To the extent required and/or applicable, the Notice of Intent to Hold and Filing Fees are being submitted in compliance with 30 U.S.C. § 28f, as amended, 43 U.S.C. § 1744, as amended, and other implementing Bureau of Land Management regulations.

Please do not hesitate to contact me should you have any questions or concerns at: Freeport-McMoRan Copper & Gold, 333 North Central Avenue, Phoenix, AZ 85004, phone number 602-366-7348, email: [chris\\_franks@fmi.com](mailto:chris_franks@fmi.com).

Regards,

Chris Franks

RECEIVED  
BLM AZ STATE OFFICE  
2012 DEC 27 P 1:52  
PHOENIX, ARIZONA

Attachments

NO. OF CLAIMS 316  
AMOUNT 3160  
RECEIPT NO. 181639  
INIT. SC

\*\* BLM-ASO\*\*

ENTERED INTO COMPUTER

2/9/13 AT

August 13, 2012

**CERTIFIED MAIL - Return Receipt Requested**

Bureau of Land Management  
Arizona State Office  
One North Central Ave., Suite 800  
Phoenix, AZ 85004-4427


RECEIVED  
BLM AZ STATE OFFICE  
2012 AUG 14 P 3:25  
PHOENIX, ARIZONA

**RE: NOTICE OF PAYMENT OF ANNUAL CLAIM MAINTENANCE FEES**

This will serve as notice that Freeport-McMoRan Corporation, whose address for the purposes of this filing is 4521 U.S. Highway 191, Morenci, AZ 85540-9795, intends to hold the mining claims and/or mill sites described on Exhibit A attached hereto for the assessment year ending at 12 o'clock, noon, September 1, 2013 by payment of the annual assessment fee of \$140 per claim or site. Payment of such amount is made herewith for such assessment year for each of the claims and sites, the name and BLM serial number of which, and the book and page or index of recording of the location notice in the official records of Greenlee County, AZ, of which, is set forth on Exhibit A attached hereto and by this reference incorporated herein.

Please return all originals with date-time stamp and with receipt for payment to my attention at the above address.

FREEPORT-MCMORAN CORPORATION

  
William F. Cuthbertson, Land & Water  
Phone: (928) 865-7811  
e-Mail: [william\\_cuthbertson@fmi.com](mailto:william_cuthbertson@fmi.com)

Encl: Check # 0000064582 (Morenci)


NO. OF CLAIMS 316  
AMOUNT \$44,240.00  
RECEIPT NO. 2630990  
INIT. CAE  
\*\* BLM-ASO\*\*

STATE OF ARIZONA )  
County of Greenlee ) ss.

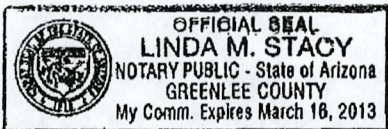
This instrument was acknowledged before me this 13<sup>th</sup> day of August, 2012, by William F. Cuthbertson, Freeport McMoRan Corporation, a New York corporation, for and on behalf of the corporation.

My Commission Expires:

March 16, 2013

  
Linda M. Stacy  
Notary Public

RECEIVED  
BLM AZ STATE OFFICE  
2012 DEC 27 P 1:52  
PHOENIX, ARIZONA



# EXHIBIT A

## Greenlee County, Arizona

| Type | Group        | Name         | AMC Number | T  | R   | S  | Book | Page |
|------|--------------|--------------|------------|----|-----|----|------|------|
| Lode | Number: 131  |              |            |    |     |    |      |      |
|      | American Mtn |              |            |    |     |    |      |      |
|      |              | Cuerno       | 85037      | 4S | 29E | 18 | 4    | 125  |
|      |              | Corona No. 3 | 85040      | 4S | 29E | 7  | 6    | 460  |
|      |              | Guadalupe    | 85043      | 4S | 29E | 18 | 4    | 255  |
|      |              | Rattlesnake  | 85045      | 4S | 29E | 18 | 4    | 251  |
|      | Gold Gulch   |              |            |    |     |    |      |      |
|      |              | GG 1         | 354393     | 4S | 29E | 13 | 251  | 262  |
|      |              | GG 2         | 354394     | 4S | 29E | 24 | 251  | 265  |
|      |              | GG 3         | 354395     | 4S | 29E | 24 | 251  | 268  |
|      |              | GG 4         | 354396     | 4S | 29E | 24 | 251  | 271  |
|      |              | GG 5         | 354397     | 4S | 29E | 24 | 251  | 274  |
|      |              | GG 6         | 354398     | 4S | 29E | 24 | 251  | 277  |
|      |              | GG 7         | 354399     | 4S | 29E | 24 | 251  | 280  |
|      |              | GG 8         | 354400     | 4S | 29E | 18 | 251  | 283  |
|      |              | GG 9         | 354401     | 4S | 29E | 18 | 251  | 286  |
|      |              | GG 10        | 354402     | 4S | 29E | 19 | 251  | 289  |
|      |              | GG 11        | 354403     | 4S | 29E | 19 | 251  | 292  |
|      |              | GG 12        | 354404     | 4S | 29E | 19 | 251  | 295  |
|      |              | GG 13        | 354405     | 4S | 29E | 19 | 251  | 298  |
|      |              | GG 14        | 354406     | 4S | 29E | 19 | 251  | 301  |
|      |              | GG 15        | 354407     | 4S | 29E | 19 | 251  | 304  |
|      |              | GG 16        | 354408     | 4S | 29E | 19 | 251  | 307  |
|      |              | GG 17        | 354409     | 4S | 29E | 19 | 251  | 310  |
|      |              | GG 18        | 354410     | 4S | 29E | 19 | 251  | 313  |
|      |              | GG 19        | 354411     | 4S | 29E | 19 | 251  | 316  |
|      |              | GG 20        | 354412     | 4S | 29E | 19 | 251  | 319  |
|      |              | GG 21        | 354413     | 4S | 29E | 19 | 251  | 322  |
|      |              | GG 22        | 354414     | 4S | 29E | 19 | 251  | 325  |
|      |              | GG 23        | 354415     | 4S | 29E | 19 | 251  | 328  |

Monday, August 06, 2012

RECEIVED  
 BLM AND STATE OFFICE  
 RECEIVED  
 PHOENIX, ARIZONA  
 2012 AUG 14 P 3 25  
 PHOENIX, ARIZONA  
 Page 1 of 14



| Type | Group          | Name   | AMC Number | T  | R   | S  | Book | Page |
|------|----------------|--------|------------|----|-----|----|------|------|
|      |                | GG 24  | 354416     | 4S | 29E | 19 | 251  | 331  |
|      |                | GG 25  | 354417     | 4S | 29E | 19 | 251  | 334  |
|      |                | GG 26  | 354418     | 4S | 29E | 19 | 251  | 337  |
|      |                | GG 27  | 354419     | 4S | 29E | 19 | 251  | 340  |
|      |                | GG 28  | 354420     | 4S | 29E | 19 | 251  | 343  |
|      |                | GG 29  | 354421     | 4S | 29E | 19 | 251  | 346  |
|      |                | GG 30  | 354422     | 4S | 29E | 19 | 251  | 349  |
|      |                | GG 31  | 354423     | 4S | 29E | 19 | 251  | 352  |
|      |                | GG 32  | 354424     | 4S | 29E | 19 | 251  | 355  |
|      |                | GG 33  | 354425     | 4S | 29E | 19 | 251  | 358  |
|      |                | GG 34  | 354426     | 4S | 29E | 19 | 251  | 361  |
|      |                | GG 35  | 354427     | 4S | 29E | 19 | 251  | 364  |
|      |                | GG 36  | 354428     | 4S | 29E | 19 | 251  | 367  |
|      |                | GG 37  | 354429     | 4S | 29E | 19 | 251  | 370  |
|      |                | GG 38  | 354430     | 4S | 29E | 19 | 251  | 373  |
|      |                | GG 39  | 354431     | 4S | 29E | 19 | 251  | 376  |
|      |                | GG 40  | 354432     | 4S | 29E | 19 | 251  | 379  |
|      | North Coronado |        |            |    |     |    |      |      |
|      |                | NCV 1  | 354355     | 4S | 29E | 1  | 251  | 148  |
|      |                | NCV 2  | 354356     | 4S | 29E | 1  | 251  | 151  |
|      |                | NCV 3  | 354357     | 4S | 29E | 1  | 251  | 154  |
|      |                | NCV 4  | 354358     | 4S | 29E | 1  | 251  | 157  |
|      |                | NCV 5  | 354359     | 4S | 29E | 1  | 251  | 160  |
|      |                | NCV 6  | 354360     | 4S | 29E | 6  | 251  | 163  |
|      |                | NCV 7  | 354361     | 4S | 29E | 6  | 251  | 166  |
|      |                | NCV 8  | 354362     | 4S | 29E | 6  | 251  | 169  |
|      |                | NCV 9  | 354363     | 4S | 29E | 6  | 251  | 172  |
|      |                | NCV 10 | 354364     | 4S | 29E | 6  | 251  | 175  |
|      |                | NCV 11 | 354365     | 4S | 29E | 6  | 251  | 178  |
|      |                | NCV 12 | 354366     | 4S | 29E | 6  | 251  | 181  |
|      | Northeast      |        |            |    |     |    |      |      |
|      |                | NE 1   | 354306     | 3S | 29E | 25 | 251  | 1    |
|      |                | NE 2   | 354307     | 3S | 29E | 25 | 251  | 4    |

Monday, August 06, 2012

Page 2 of 11

RECEIVED  
BLM AZ STATE OFFICE  
2012 AUG 14 P 3:25  
PHOENIX, ARIZONA

RECEIVED  
BLM AZ STATE OFFICE  
2012 DEC 27 P 1:52  
PHOENIX, ARIZONA

| Type | Group | Name  | AMC Number | T  | R   | S  | Book | Page |
|------|-------|-------|------------|----|-----|----|------|------|
|      |       | NE 3  | 354308     | 3S | 29E | 25 | 251  | 7    |
|      |       | NE 4  | 354309     | 3S | 29E | 25 | 251  | 10   |
|      |       | NE 5  | 354310     | 3S | 29E | 25 | 251  | 13   |
|      |       | NB 6  | 354311     | 3S | 29E | 25 | 251  | 16   |
|      |       | NE 7  | 354312     | 3S | 29E | 25 | 251  | 19   |
|      |       | NE 8  | 354313     | 3S | 29E | 25 | 251  | 22   |
|      |       | NE 9  | 354314     | 3S | 29E | 25 | 251  | 25   |
|      |       | NE 10 | 354315     | 3S | 29E | 25 | 251  | 28   |
|      |       | NE 11 | 354316     | 3S | 29E | 36 | 251  | 31   |
|      |       | NE 12 | 354317     | 3S | 29E | 36 | 251  | 34   |
|      |       | NE 13 | 354318     | 3S | 29E | 36 | 251  | 37   |
|      |       | NE 14 | 354319     | 3S | 29E | 36 | 251  | 40   |
|      |       | NE 15 | 354320     | 3S | 29E | 25 | 251  | 43   |
|      |       | NE 16 | 354321     | 3S | 29E | 25 | 251  | 46   |
|      |       | NE 17 | 354322     | 3S | 29E | 25 | 251  | 49   |
|      |       | NE 18 | 354323     | 3S | 29E | 25 | 251  | 52   |
|      |       | NE 19 | 354324     | 3S | 29E | 25 | 251  | 55   |
|      |       | NB 20 | 354325     | 3S | 29E | 25 | 251  | 58   |
|      |       | NE 21 | 354326     | 3S | 29E | 25 | 251  | 61   |
|      |       | NE 22 | 354327     | 3S | 29E | 25 | 251  | 64   |
|      |       | NE 23 | 354328     | 3S | 29E | 25 | 251  | 67   |
|      |       | NE 24 | 354329     | 3S | 29E | 25 | 251  | 70   |
|      |       | NE 25 | 354330     | 3S | 29E | 36 | 251  | 73   |
|      |       | NE 26 | 354331     | 3S | 30E | 31 | 251  | 76   |
|      |       | NE 27 | 354332     | 3S | 30E | 31 | 251  | 79   |
|      |       | NE 28 | 354333     | 3S | 30E | 31 | 251  | 82   |
|      |       | NE 29 | 354334     | 3S | 30E | 31 | 251  | 85   |
|      |       | NE 30 | 354335     | 3S | 30E | 30 | 251  | 88   |
|      |       | NE 31 | 354336     | 3S | 30E | 30 | 251  | 91   |
|      |       | NE 32 | 354337     | 3S | 30E | 30 | 251  | 94   |
|      |       | NE 33 | 354338     | 3S | 30E | 30 | 251  | 97   |
|      |       | NE 34 | 354339     | 3S | 30E | 30 | 251  | 100  |
|      |       | NE 35 | 354340     | 3S | 30E | 30 | 251  | 103  |

Monday, August 06, 2012

Page 3 of 11

PHOENIX, ARIZONA  
 2012 DEC 27 P 1:52  
 RECEIVED  
 BLM AZ STATE OFFICE

RECEIVED  
 BLM AZ STATE OFFICE  
 2012 AUG 14 P 3:25  
 PHOENIX, ARIZONA

| Type | Group     | Name   | AMC Number | T  | R   | S  | Book | Page |
|------|-----------|--------|------------|----|-----|----|------|------|
|      |           | NE 36  | 354341     | 3S | 30E | 30 | 251  | 106  |
|      |           | NE 37  | 354342     | 3S | 30E | 30 | 251  | 109  |
|      |           | NE 38  | 354343     | 3S | 30E | 30 | 251  | 112  |
|      |           | NB 39  | 354344     | 3S | 30E | 30 | 251  | 115  |
|      |           | NE 40  | 354345     | 3S | 30E | 31 | 251  | 118  |
|      |           | NE 41  | 354346     | 3S | 30E | 31 | 251  | 121  |
|      |           | NE 42  | 354347     | 3S | 30E | 31 | 251  | 124  |
|      |           | NE 43  | 354348     | 3S | 30E | 31 | 251  | 127  |
|      |           | NE 44  | 354349     | 3S | 30E | 31 | 251  | 130  |
|      |           | NE 45  | 354350     | 3S | 30E | 31 | 251  | 133  |
|      |           | NE 46  | 354351     | 3S | 30E | 31 | 251  | 136  |
|      |           | NE 47  | 354352     | 3S | 30E | 31 | 251  | 139  |
|      |           | NE 48  | 354353     | 3S | 30E | 31 | 251  | 142  |
|      |           | NE 49  | 354354     | 3S | 30E | 31 | 251  | 145  |
|      | Sun Ridge |        |            |    |     |    |      |      |
|      |           | SUN 1  | 354367     | 3S | 29E | 29 | 251  | 184  |
|      |           | SUN 2  | 354368     | 3S | 29E | 29 | 251  | 187  |
|      |           | SUN 3  | 354369     | 3S | 29E | 29 | 251  | 190  |
|      |           | SUN 4  | 354370     | 3S | 29E | 29 | 251  | 193  |
|      |           | SUN 5  | 354371     | 3S | 29E | 29 | 251  | 196  |
|      |           | SUN 6  | 354372     | 3S | 29E | 29 | 251  | 199  |
|      |           | SUN 7  | 354373     | 3S | 29E | 29 | 251  | 202  |
|      |           | SUN 8  | 354374     | 3S | 29E | 29 | 251  | 205  |
|      |           | SUN 9  | 354375     | 3S | 29E | 29 | 251  | 208  |
|      |           | SUN 10 | 354376     | 3S | 29E | 29 | 251  | 211  |
|      |           | SUN 11 | 354377     | 3S | 29E | 30 | 251  | 214  |
|      |           | SUN 12 | 354378     | 3S | 29E | 29 | 251  | 217  |
|      |           | SUN 13 | 354379     | 3S | 29E | 29 | 251  | 220  |
|      |           | SUN 14 | 354380     | 3S | 29E | 29 | 251  | 223  |
|      |           | SUN 15 | 354381     | 3S | 29E | 29 | 251  | 226  |
|      |           | SUN 16 | 354382     | 3S | 29E | 29 | 251  | 229  |
|      |           | SUN 17 | 354383     | 3S | 29E | 29 | 251  | 232  |
|      |           | SUN 18 | 354384     | 3S | 29E | 29 | 251  | 235  |

Monday, August 06, 2012

Page 6 of 11

RECEIVED  
 DLM AZ STATE OFFICE  
 2012 AUG 14 P 3:25  
 PHOENIX, ARIZONA

RECEIVED  
 DLM AZ STATE OFFICE  
 2012 DEC 27 P 1:52  
 PHOENIX, ARIZONA

| Type           | Group                         | Name              | AMC Number        | T                 | R     | S  | Book | Page |    |     |
|----------------|-------------------------------|-------------------|-------------------|-------------------|-------|----|------|------|----|-----|
| Mill Site      | Number: 12<br>Juan Miller     | SUN 19            | 354385            | 3S                | 29E   | 29 | 251  | 238  |    |     |
|                |                               | SUN 20            | 354386            | 3S                | 29E   | 29 | 251  | 241  |    |     |
|                |                               | SUN 21            | 354387            | 3S                | 29E   | 29 | 251  | 244  |    |     |
|                |                               | SUN 22            | 354388            | 3S                | 29E   | 29 | 251  | 247  |    |     |
|                |                               | SUN 23            | 354389            | 3S                | 29E   | 29 | 251  | 250  |    |     |
|                |                               | SUN 24            | 354390            | 3S                | 29E   | 29 | 251  | 253  |    |     |
|                |                               | SUN 25            | 354391            | 3S                | 29E   | 29 | 251  | 256  |    |     |
|                |                               | SUN 26            | 354392            | 3S                | 29E   | 29 | 251  | 259  |    |     |
|                |                               | JM-O              | 351177            | 1S                | 30E   | 35 | 234  | 76   |    |     |
|                |                               | JM-B              | 351178            | 2S                | 29E   | 12 | 234  | 91   |    |     |
| JM-D           | 351179                        | 2S                | 30E               | 7                 | 234   | 88 |      |      |    |     |
| JM-H           | 351180                        | 2S                | 30E               | 8                 | 234   | 85 |      |      |    |     |
| JM-J           | 351181                        | 2S                | 30E               | 8                 | 234   | 82 |      |      |    |     |
| JM-M           | 351182                        | 1S                | 30E               | 34                | 234   | 79 |      |      |    |     |
| UE Bear Canyon | Bear Canyon No. 1             | Bear Canyon No. 1 | 304200            | 1S                | 28E   | 21 | 170  | 469  |    |     |
|                |                               | UE Bee Canyon     | Bee Canyon No. 1  | Bee Canyon No. 1  | 78899 | 1S | 28E  | 22   | 76 | 817 |
|                |                               |                   |                   | Bee Canyon No. 2  | 78900 | 1S | 28E  | 27   | 76 | 818 |
|                |                               |                   |                   | Bee Canyon No. 3  | 78901 | 1S | 28E  | 28   | 76 | 819 |
|                |                               | UE Mud Springs    | Mud Springs No. 5 | Mud Springs No. 5 | 78896 | 1N | 28E  | 33   | 54 | 485 |
|                |                               |                   |                   | Mud Springs No. 6 | 78897 | 1N | 28E  | 34   | 54 | 486 |
| Placer         | Number: 173<br>UE Mud Springs | Mud Springs 165-A | 28250             | 1N                | 28E   | 31 | 94   | 425  |    |     |
|                |                               | Mud Springs 166-A | 28251             | 1N                | 28E   | 31 | 94   | 427  |    |     |
|                |                               | Mud Springs 167-A | 28252             | 1N                | 28E   | 31 | 94   | 429  |    |     |
|                |                               | Mud Springs 168-A | 28253             | 1N                | 28E   | 31 | 94   | 431  |    |     |
|                |                               | Mud Springs 169-A | 28254             | 1N                | 28E   | 31 | 94   | 433  |    |     |
|                |                               | Mud Springs 170-A | 28255             | 1N                | 28E   | 31 | 94   | 435  |    |     |

Monday, August 06, 2012

Page 5 of 11

RECEIVED  
 BLM AZ STATE OFFICE  
 2012 DEC 27 P 1:52  
 PHOENIX, ARIZONA

RECEIVED  
 BLM AZ STATE OFFICE  
 2012 AUG 14 P 3:25  
 PHOENIX, ARIZONA

| Type | Group | Name              | AMC Number | T  | R   | S  | Book | Page |
|------|-------|-------------------|------------|----|-----|----|------|------|
|      |       | Mud Springs 171-A | 28256      | IN | 28E | 32 | 94   | 437  |
|      |       | Mud Springs 172-A | 28257      | IN | 28E | 32 | 94   | 439  |
|      |       | Mud Springs 173-A | 28258      | IN | 28E | 32 | 94   | 441  |
|      |       | Mud Springs 174-A | 28259      | IN | 28E | 32 | 94   | 443  |
|      |       | Mud Springs 175-A | 28260      | IN | 28E | 31 | 94   | 445  |
|      |       | Mud Springs 176-A | 28261      | IN | 28E | 31 | 94   | 447  |
|      |       | Mud Springs 177-A | 28262      | IN | 28E | 31 | 94   | 449  |
|      |       | Mud Springs 178-A | 28263      | IN | 28E | 31 | 94   | 451  |
|      |       | Mud Springs 179-A | 28264      | IN | 28E | 31 | 94   | 453  |
|      |       | Mud Springs 180-A | 28265      | IN | 28E | 31 | 94   | 455  |
|      |       | Mud Springs 181-A | 28266      | IN | 28E | 32 | 94   | 457  |
|      |       | Mud Springs 182-A | 28267      | IN | 28E | 32 | 94   | 459  |
|      |       | Mud Springs 183-A | 28268      | IN | 28E | 32 | 94   | 461  |
|      |       | Mud Springs 184-A | 28269      | IN | 28E | 32 | 94   | 463  |
|      |       | Mud Springs 12    | 78739      | IN | 28E | 31 | 92   | 603  |
|      |       | Mud Springs 13    | 78740      | IN | 28E | 31 | 54   | 488  |
|      |       | Mud Springs 14    | 78741      | IN | 28E | 31 | 54   | 489  |
|      |       | Mud Springs 15    | 78742      | IN | 28E | 31 | 54   | 490  |
|      |       | Mud Springs 16    | 78743      | IN | 28E | 31 | 54   | 491  |
|      |       | Mud Springs 17    | 78744      | IN | 28E | 31 | 54   | 492  |
|      |       | Mud Springs 18    | 78745      | IN | 28E | 31 | 76   | 815  |
|      |       | Mud Springs 19    | 78746      | IN | 28E | 31 | 54   | 494  |
|      |       | Mud Springs 20    | 78747      | IS | 28E | 5  | 54   | 495  |
|      |       | Mud Springs 21    | 78748      | IS | 28E | 5  | 54   | 496  |
|      |       | Mud Springs 22    | 78749      | IS | 28E | 5  | 54   | 497  |
|      |       | Mud Springs 23    | 78750      | IS | 28E | 5  | 109  | 551  |
|      |       | Mud Springs 24    | 78751      | IS | 28E | 5  | 54   | 499  |
|      |       | Mud Springs 25    | 78752      | IS | 28E | 4  | 54   | 500  |
|      |       | Mud Springs 26    | 78753      | IS | 28E | 4  | 54   | 501  |
|      |       | Mud Springs 27    | 78754      | IS | 28E | 5  | 54   | 502  |
|      |       | Mud Springs 28    | 78755      | IS | 28E | 5  | 54   | 503  |
|      |       | Mud Springs 29    | 78756      | IS | 28E | 5  | 109  | 550  |
|      |       | Mud Springs 30    | 78757      | IS | 28E | 5  | 109  | 549  |

Monday, August 06, 2012

Page 6 of 11

PHOENIX, ARIZONA  
 2012 DEC 27 P 1:53  
 RECEIVED  
 BLM AZ STATE OFFICE

RECEIVED  
 BLM AZ STATE OFFICE  
 2012 AUG 14 P 3:25  
 PHOENIX, ARIZONA

| Type | Group | Name           | AMC Number | T  | R   | S | Book | Page |
|------|-------|----------------|------------|----|-----|---|------|------|
|      |       | Mud Springs 31 | 78758      | 1S | 28E | 5 | 54   | 506  |
|      |       | Mud Springs 32 | 78759      | 1S | 28E | 5 | 54   | 507  |
|      |       | Mud Springs 33 | 78760      | 1S | 28E | 4 | 54   | 508  |
|      |       | Mud Springs 34 | 78761      | 1S | 28E | 4 | 54   | 509  |
|      |       | Mud Springs 35 | 78762      | 1S | 28E | 4 | 54   | 510  |
|      |       | Mud Springs 36 | 78763      | 1S | 28E | 4 | 54   | 511  |
|      |       | Mud Springs 37 | 78764      | 1S | 28E | 5 | 54   | 512  |
|      |       | Mud Springs 38 | 78765      | 1S | 28E | 5 | 54   | 513  |
|      |       | Mud Springs 39 | 78766      | 1S | 28E | 5 | 54   | 514  |
|      |       | Mud Springs 40 | 78767      | 1S | 28E | 5 | 54   | 515  |
|      |       | Mud Springs 41 | 78768      | 1S | 28E | 5 | 54   | 516  |
|      |       | Mud Springs 42 | 78769      | 1S | 28E | 5 | 54   | 517  |
|      |       | Mud Springs 43 | 78770      | 1S | 28E | 4 | 54   | 518  |
|      |       | Mud Springs 44 | 78771      | 1S | 28E | 4 | 54   | 519  |
|      |       | Mud Springs 45 | 78772      | 1S | 28E | 4 | 54   | 520  |
|      |       | Mud Springs 46 | 78773      | 1S | 28E | 4 | 54   | 521  |
|      |       | Mud Springs 47 | 78774      | 1S | 28E | 5 | 54   | 522  |
|      |       | Mud Springs 48 | 78775      | 1S | 28E | 5 | 54   | 523  |
|      |       | Mud Springs 49 | 78776      | 1S | 28E | 5 | 54   | 524  |
|      |       | Mud Springs 50 | 78777      | 1S | 28E | 5 | 54   | 525  |
|      |       | Mud Springs 51 | 78778      | 1S | 28E | 4 | 54   | 526  |
|      |       | Mud Springs 52 | 78779      | 1S | 28E | 4 | 54   | 527  |
|      |       | Mud Springs 53 | 78780      | 1S | 28E | 4 | 54   | 528  |
|      |       | Mud Springs 54 | 78781      | 1S | 28E | 4 | 54   | 529  |
|      |       | Mud Springs 55 | 78782      | 1S | 28E | 8 | 54   | 530  |
|      |       | Mud Springs 56 | 78783      | 1S | 28E | 8 | 54   | 531  |
|      |       | Mud Springs 57 | 78784      | 1S | 28E | 8 | 54   | 532  |
|      |       | Mud Springs 58 | 78785      | 1S | 28E | 8 | 54   | 533  |
|      |       | Mud Springs 59 | 78786      | 1S | 28E | 9 | 54   | 534  |
|      |       | Mud Springs 60 | 78787      | 1S | 28E | 9 | 54   | 535  |
|      |       | Mud Springs 61 | 78788      | 1S | 28E | 9 | 54   | 536  |
|      |       | Mud Springs 62 | 78789      | 1S | 28E | 9 | 54   | 537  |
|      |       | Mud Springs 63 | 78790      | 1S | 28E | 8 | 54   | 538  |

Monday, August 06, 2012

Page 7 of 11

RECEIVED  
BLM AZ STATE OFFICE  
2012 DEC 27 P 1:53  
PHOENIX, ARIZONA

RECEIVED  
BLM AZ STATE OFFICE  
2012 AUG 14 P 3:25  
PHOENIX, ARIZONA

| Type | Group | Name           | AMC Number | T  | R   | S  | Book | Page |
|------|-------|----------------|------------|----|-----|----|------|------|
|      |       | Mud Springs 64 | 78791      | 1S | 28E | 8  | 54   | 539  |
|      |       | Mud Springs 65 | 78792      | 1S | 28E | 8  | 54   | 540  |
|      |       | Mud Springs 66 | 78793      | 1S | 28E | 8  | 54   | 541  |
|      |       | Mud Springs 67 | 78794      | 1S | 28E | 9  | 54   | 542  |
|      |       | Mud Springs 68 | 78795      | 1S | 28E | 9  | 54   | 543  |
|      |       | Mud Springs 69 | 78796      | 1S | 28E | 9  | 54   | 544  |
|      |       | Mud Springs 70 | 78797      | 1S | 28E | 9  | 54   | 545  |
|      |       | Mud Springs 71 | 78798      | 1S | 28E | 8  | 54   | 546  |
|      |       | Mud Springs 72 | 78799      | 1S | 28E | 8  | 54   | 547  |
|      |       | Mud Springs 73 | 78800      | 1S | 28E | 8  | 54   | 548  |
|      |       | Mud Springs 74 | 78801      | 1S | 28E | 8  | 54   | 549  |
|      |       | Mud Springs 75 | 78802      | 1S | 28E | 9  | 54   | 550  |
|      |       | Mud Springs 76 | 78803      | 1S | 28E | 9  | 54   | 551  |
|      |       | Mud Springs 77 | 78804      | 1S | 28E | 9  | 54   | 552  |
|      |       | Mud Springs 78 | 78805      | 1S | 28E | 9  | 54   | 553  |
|      |       | Mud Springs 79 | 78806      | 1S | 28E | 9  | 54   | 554  |
|      |       | Mud Springs 80 | 78807      | 1S | 28E | 9  | 54   | 555  |
|      |       | Mud Springs 81 | 78808      | 1S | 28E | 9  | 54   | 556  |
|      |       | Mud Springs 82 | 78809      | 1S | 28E | 9  | 54   | 557  |
|      |       | Mud Springs 83 | 78810      | 1S | 28E | 8  | 54   | 558  |
|      |       | Mud Springs 84 | 78811      | 1S | 28E | 8  | 54   | 559  |
|      |       | Mud Springs 85 | 78812      | 1S | 28E | 8  | 54   | 560  |
|      |       | Mud Springs 86 | 78813      | 1S | 28E | 9  | 54   | 561  |
|      |       | Mud Springs 87 | 78814      | 1S | 28E | 9  | 54   | 562  |
|      |       | Mud Springs 88 | 78815      | 1S | 28E | 9  | 54   | 563  |
|      |       | Mud Springs 89 | 78816      | 1S | 28E | 9  | 54   | 564  |
|      |       | Mud Springs 90 | 78817      | 1S | 28E | 9  | 54   | 565  |
|      |       | Mud Springs 91 | 78818      | 1S | 28E | 9  | 54   | 566  |
|      |       | Mud Springs 92 | 78819      | 1S | 28E | 9  | 54   | 567  |
|      |       | Mud Springs 93 | 78820      | 1S | 28E | 9  | 54   | 568  |
|      |       | Mud Springs 94 | 78821      | 1S | 28E | 17 | 54   | 569  |
|      |       | Mud Springs 95 | 78822      | 1S | 28E | 17 | 54   | 570  |
|      |       | Mud Springs 96 | 78823      | 1S | 28E | 16 | 54   | 571  |

Monday, August 06, 2012

Page 8 of 11

PHOENIX, ARIZONA  
 2012 DEC 27 P 1:53  
 RECEIVED  
 BLM AZ STATE OFFICE

RECEIVED  
 BLM AZ STATE OFFICE  
 2012 AUG 14 P 3:26  
 PHOENIX, ARIZONA

| Type | Group | Name            | AMC Number | T  | R   | S  | Book | Page |
|------|-------|-----------------|------------|----|-----|----|------|------|
|      |       | Mud Springs 97  | 78824      | 1S | 28E | 16 | 54   | 572  |
|      |       | Mud Springs 98  | 78825      | 1S | 28E | 16 | 54   | 573  |
|      |       | Mud Springs 99  | 78826      | 1S | 28E | 16 | 54   | 574  |
|      |       | Mud Springs 100 | 78827      | 1S | 28E | 16 | 54   | 575  |
|      |       | Mud Springs 101 | 78828      | 1S | 28E | 16 | 54   | 576  |
|      |       | Mud Springs 102 | 78829      | 1S | 28E | 16 | 54   | 577  |
|      |       | Mud Springs 103 | 78830      | 1S | 28E | 16 | 54   | 578  |
|      |       | Mud Springs 104 | 78831      | 1S | 28E | 17 | 54   | 579  |
|      |       | Mud Springs 105 | 78832      | 1S | 28E | 17 | 54   | 580  |
|      |       | Mud Springs 106 | 78833      | 1S | 28E | 17 | 54   | 581  |
|      |       | Mud Springs 107 | 78834      | 1S | 28E | 17 | 54   | 582  |
|      |       | Mud Springs 108 | 78835      | 1S | 28E | 16 | 54   | 583  |
|      |       | Mud Springs 109 | 78836      | 1S | 28E | 16 | 54   | 584  |
|      |       | Mud Springs 110 | 78837      | 1S | 28E | 16 | 54   | 585  |
|      |       | Mud Springs 111 | 78838      | 1S | 28E | 16 | 54   | 586  |
|      |       | Mud Springs 112 | 78839      | 1S | 28E | 16 | 54   | 587  |
|      |       | Mud Springs 113 | 78840      | 1S | 28E | 16 | 54   | 588  |
|      |       | Mud Springs 114 | 78841      | 1S | 28E | 16 | 54   | 589  |
|      |       | Mud Springs 115 | 78842      | 1S | 28E | 16 | 54   | 590  |
|      |       | Mud Springs 116 | 78843      | 1S | 28E | 17 | 54   | 591  |
|      |       | Mud Springs 117 | 78844      | 1S | 28E | 17 | 54   | 592  |
|      |       | Mud Springs 118 | 78845      | 1S | 28E | 17 | 54   | 593  |
|      |       | Mud Springs 119 | 78846      | 1S | 28E | 17 | 54   | 594  |
|      |       | Mud Springs 120 | 78847      | 1S | 28E | 16 | 54   | 595  |
|      |       | Mud Springs 121 | 78848      | 1S | 28E | 16 | 54   | 596  |
|      |       | Mud Springs 122 | 78849      | 1S | 28E | 16 | 54   | 597  |
|      |       | Mud Springs 123 | 78850      | 1S | 28E | 16 | 54   | 598  |
|      |       | Mud Springs 124 | 78851      | 1S | 28E | 16 | 54   | 599  |
|      |       | Mud Springs 125 | 78852      | 1S | 28E | 16 | 55   | 1    |
|      |       | Mud Springs 126 | 78853      | 1S | 28E | 16 | 55   | 2    |
|      |       | Mud Springs 127 | 78854      | 1S | 28E | 16 | 55   | 3    |
|      |       | Mud Springs 128 | 78855      | 1S | 28E | 17 | 55   | 4    |
|      |       | Mud Springs 129 | 78856      | 1S | 28E | 17 | 55   | 5    |

Monday, August 06, 2012

Page 9 of 11

PHOENIX, ARIZONA  
 2012 DEC 27 P 1:53  
 RECEIVED  
 BLM AZ STATE OFFICE

PHOENIX, ARIZONA  
 2012 AUG 14 P 3:26  
 RECEIVED  
 BLM AZ STATE OFFICE



| Type | Group | Name              | AMC Number | T  | R   | S  | Book | Page |
|------|-------|-------------------|------------|----|-----|----|------|------|
|      |       | Mud Springs 130   | 78857      | IS | 28E | 17 | 55   | 6    |
|      |       | Mud Springs 131   | 78858      | IS | 28E | 17 | 55   | 7    |
|      |       | Mud Springs 132   | 78859      | IS | 28E | 16 | 55   | 8    |
|      |       | Mud Springs 133   | 78860      | IS | 28E | 16 | 55   | 9    |
|      |       | Mud Springs 134   | 78861      | IS | 28E | 16 | 55   | 10   |
|      |       | Mud Springs 135   | 78862      | IS | 28E | 16 | 55   | 11   |
|      |       | Mud Springs 136-A | 78863      | IS | 28E | 16 | 170  | 465  |
|      |       | Mud Springs 137   | 78864      | IS | 28E | 16 | 55   | 13   |
|      |       | Mud Springs 138   | 78865      | IS | 28E | 16 | 55   | 14   |
|      |       | Mud Springs 139   | 78866      | IS | 28E | 16 | 55   | 15   |
|      |       | Mud Springs 140   | 78867      | IS | 28E | 20 | 55   | 16   |
|      |       | Mud Springs 141   | 78868      | IS | 28E | 20 | 55   | 17   |
|      |       | Mud Springs 142   | 78869      | IS | 28E | 20 | 55   | 18   |
|      |       | Mud Springs 143   | 78870      | IS | 28E | 21 | 55   | 19   |
|      |       | Mud Springs 144   | 78871      | IS | 28E | 21 | 55   | 20   |
|      |       | Mud Springs 145   | 78872      | IS | 28E | 21 | 55   | 21   |
|      |       | Mud Springs 146   | 78873      | IS | 28E | 21 | 55   | 22   |
|      |       | Mud Springs 147-A | 78874      | IS | 28E | 21 | 170  | 467  |
|      |       | Mud Springs 148   | 78875      | IS | 28E | 21 | 55   | 24   |
|      |       | Mud Springs 149   | 78876      | IS | 28E | 21 | 55   | 25   |
|      |       | Mud Springs 150   | 78877      | IS | 28E | 21 | 55   | 26   |
|      |       | Mud Springs 151   | 78878      | IS | 28E | 20 | 55   | 27   |
|      |       | Mud Springs 152   | 78879      | IS | 28E | 20 | 55   | 28   |
|      |       | Mud Springs 153   | 78880      | IN | 28E | 31 | 65   | 627  |
|      |       | Mud Springs 154   | 78881      | IN | 28E | 31 | 65   | 628  |
|      |       | Mud Springs 155   | 78882      | IN | 28E | 31 | 65   | 629  |
|      |       | Mud Springs 156   | 78883      | IN | 28E | 31 | 65   | 630  |
|      |       | Mud Springs 157   | 78884      | IN | 28E | 32 | 60   | 631  |
|      |       | Mud Springs 158   | 78885      | IN | 28E | 32 | 65   | 632  |
|      |       | Mud Springs 159   | 78886      | IN | 28E | 32 | 65   | 633  |
|      |       | Mud Springs 160   | 78887      | IN | 28E | 32 | 65   | 634  |
|      |       | Mud Springs 161   | 78888      | IN | 28E | 32 | 65   | 635  |
|      |       | Mud Springs 162   | 78889      | IN | 28E | 32 | 65   | 636  |

Monday, August 06, 2012

Page 10 of 11

PHOENIX, ARIZONA  
 2012 DEC 27 P 1:53  
 RECEIVED  
 BLM AZ STATE OFFICE

RECEIVED  
 BLM AZ STATE OFFICE  
 2012 AUG 14 P 3:26  
 PHOENIX, ARIZONA

| Type | Group | Name            | AMC Number | T  | R   | S  | Book | Page |
|------|-------|-----------------|------------|----|-----|----|------|------|
|      |       | Mud Springs 163 | 78890      | 1N | 28B | 32 | 65   | 637  |
|      |       | Mud Springs 164 | 78891      | 1N | 28E | 32 | 65   | 638  |

RECEIVED  
BLM AZ STATE OFFICE  
2012 AUG 14 P 3:26  
PHOENIX, ARIZONA

Monday, August 06, 2012

PHOENIX, ARIZONA  
RECEIVED  
BLM AZ STATE OFFICE  
2012 DEC 27 P 1:53

Form 1370-18  
(July 1984)

UNITED STATES  
DEPARTMENT OF THE INTERIOR  
BUREAU OF LAND MANAGEMENT

No. 181639

Date 12/27/12

TEMPORARY RECEIPT

Received \$ 43660 Check 009831106

On account of FREEPORT - Mc MORAN CORP

Received from:

AMC 41648 (NOI)  
Stephanie Furtan

Credit is subject to  
clearing of any checks  
This is not a permit,  
license, or lease.

*Ausie Cruz*  
ACCOUNTING OFFICE

**United States Department of the Interior  
Bureau of Land Management  
LANDS/RECREATION & PLANNING  
ONE N CENTRAL AVE  
PHOENIX, AZ 85004 -2203  
Phone: 602-417-9200**

Receipt

No: 2714863

|                                                                    |                              |
|--------------------------------------------------------------------|------------------------------|
| <b>Transaction #:</b> 2797245                                      | <b>ENTERED INTO COMPUTER</b> |
| <b>Date of Transaction:</b> 12/28/2012                             |                              |
| <b>CUSTOMER:</b>                                                   |                              |
| FREEPORT MCMORAN CORP<br>333 N CENTRAL AVE<br>PHOENIX, AZ 85004 US |                              |

| LINE #        | QTY  | DESCRIPTION                                                                                                                                     | REMARKS    | UNIT PRICE | TOTAL              |
|---------------|------|-------------------------------------------------------------------------------------------------------------------------------------------------|------------|------------|--------------------|
| 1             | 1.00 | LOCATABLE MINERALS / MINING CLAIMS-<br>NOT NEW-UNADJUD, ONE AUTH NO. ONLY /<br>MINING CLAIM MONEY RECEIVED<br><b>CASES: AMC41648/\$43660.00</b> | NOI (4366) | - n/a -    | 43660.00           |
| <b>TOTAL:</b> |      |                                                                                                                                                 |            |            | <b>\$43,660.00</b> |

*CORRECTION*

| PAYMENT INFORMATION |           |                                                                   |                      |
|---------------------|-----------|-------------------------------------------------------------------|----------------------|
| 1                   | AMOUNT:   | 43660.00                                                          | POSTMARKED: N/A      |
|                     | TYPE:     | CHECK                                                             | RECEIVED: 12/31/2012 |
|                     | CHECK NO: | 009831106                                                         |                      |
|                     | NAME:     | FREEPORT MCMORAN CORP<br>333 N CENTRAL AVE<br>PHOENIX AZ 85004 US |                      |

|                      |
|----------------------|
| <b>REMARKS</b>       |
| TEMP RECEIPT #181639 |

This receipt was generated by the automated BLM Collections and Billing System and is a paper representation of a portion of the official electronic record contained therein.

**United States Department of the Interior**  
**Bureau of Land Management**  
 LANDS/RECREATION & PLANNING  
 ONE N CENTRAL AVE  
 PHOENIX, AZ 85004 -2203  
 Phone: 602-417-9200

Receipt

No:

2714863

|                                                                    |  |
|--------------------------------------------------------------------|--|
| <b>Transaction #:</b> 2797245                                      |  |
| <b>Date of Transaction:</b> 12/28/2012                             |  |
| CUSTOMER:                                                          |  |
| FREEPORT MCMORAN CORP<br>333 N CENTRAL AVE<br>PHOENIX, AZ 85004 US |  |

| LINE #        | QTY  | DESCRIPTION                                                                                                                       | REMARKS    | UNIT PRICE | TOTAL              |
|---------------|------|-----------------------------------------------------------------------------------------------------------------------------------|------------|------------|--------------------|
| 1             | 1.00 | LOCATABLE MINERALS / MINING CLAIMS-NOT NEW-UNADJUD, ONE AUTH NO. ONLY / MINING CLAIM MONEY RECEIVED<br>CASES: AMC41648/\$43600.00 | NOI (4366) | - n/a -    | 43600.00           |
| <b>TOTAL:</b> |      |                                                                                                                                   |            |            | <b>\$43,600.00</b> |

*INCORRECT AMOUNT (PS)*

| PAYMENT INFORMATION |           |                                                                   |             |            |  |
|---------------------|-----------|-------------------------------------------------------------------|-------------|------------|--|
| 1                   | AMOUNT:   | 43600.00                                                          | POSTMARKED: | N/A        |  |
|                     | TYPE:     | CHECK                                                             | RECEIVED:   | 12/27/2012 |  |
|                     | CHECK NO: | 009831106                                                         |             |            |  |
|                     | NAME:     | FREEPORT MCMORAN CORP<br>333 N CENTRAL AVE<br>PHOENIX AZ 85004 US |             |            |  |

|                      |
|----------------------|
| REMARKS              |
| TEMP RECEIPT #181639 |

This receipt was generated by the automated BLM Collections and Billing System and is a paper representation of a portion of the official electronic record contained therein.

Order Detail  
Close

Transaction ID 2797245  
Order Type A  
Order Status P  
Order Date 12/28/2012  
Login ID 3055  
LogInScruz

Receive Date 12/27/2012  
Receipt ID 2714863  
Reference Transaction  
Last Updated By 3055  
Last Update Userscruz  
Last Update Date 12/31/12 11:32

Customer ID  
First Name  
Middle Initial  
Last Name  
Company FREEPORT MCMORAN CORP

Address1 333 N CENTRAL AVE  
Address2  
City PHOENIX State AZ Zip -  
Country US  
Phone

Assignor ID  
First Name  
Middle Initial  
Last Name  
Company  
AR flag

Historical Order Number

Order Items

| OrderItem | XferOI  | OrderID | Login   | OI-Date | Type       | Qty | UnitPrice | Total | BillNumber | BillLine | BIID | CostCtr    | ReptOrg    | WBS  | Commodity | Subject                          | Action | ActionCode | Bpd | vc | Fund       | Funct/Area | CommItem | CrGLAcct   | ProductCode | Stat | Product | Disc | LoginID | IntOrder |      |
|-----------|---------|---------|---------|---------|------------|-----|-----------|-------|------------|----------|------|------------|------------|------|-----------|----------------------------------|--------|------------|-----|----|------------|------------|----------|------------|-------------|------|---------|------|---------|----------|------|
| 1         | 6132541 |         | 2797245 | scruz   | 12/28/2012 | C   | 1.00      | 0.00  | 43600.00   |          |      | LLAZ931000 | LLAZ931000 | LOCA | LMCM      | MINING CLAIM MONEY RECEIVED      |        | 95322013   |     |    | XXCL6500DP | L01130000  | 000000   | 2400.AR000 |             | D    |         |      |         | 3055     |      |
| 2         | 6134299 | 6132541 | 2797245 | scruz   | 12/31/2012 | C   | 1.00      | 0.00  | 43600.00   |          |      | LLAZ931000 | LLAZ931000 | LOCA | LMCM      | MINING CLAIM MONEY RECEIVED      |        | 95322013   |     |    | XXCL6500DP | L01130000  | 000000   | 2400.AR000 |             | D    |         |      |         | 3055     |      |
| 3         | 6134300 | 6134299 | 2797245 | scruz   | 12/31/2012 | C   | 1.00      | 0.00  | 43660.00   |          |      | LLAZ931000 | LLAZ931000 | LOCA | LMCM      | MINING CLAIM MONEY RECEIVED      |        | 95322013   |     |    | XXCL6500DP | L01130000  | 000000   | 2400.AR000 |             | P    |         |      |         | 3055     |      |
| 4         | 6180850 | 6134300 | 2797245 | R2KMCI  | 02/09/2013 | F   | 0.21      | 0.00  | -9330.00   |          |      | LLAZ931000 | LLAZ931000 | LOCA | LMCM      | MINING CLAIM MONEY RECEIVED      |        | 95322013   |     |    | XXCL6500DP | L01130000  | 000000   | 2400.AR000 |             | P    |         |      |         | 2734     |      |
| 5         | 6180851 | 6180850 | 2797245 | R2KMCI  | 02/09/2013 | F   | 933.00    | 10.00 | 9330.00    |          |      | LLAZ931000 | LLAZ931000 | LOCA | MCTR      | NOTE-INTENT TO HOLD SVC CHG \$10 |        | 162152013  |     |    | 13XL1109ML | L19300000  | RB0000   | C00000     | 5900.C0000  |      | P       |      |         |          | 2734 |
| 6         | 6180910 | 6134300 | 2797245 | R2KMCI  | 02/10/2013 | F   | 0.36      | 0.00  | -15910.00  |          |      | LLAZ931000 | LLAZ931000 | LOCA | LMCM      | MINING CLAIM MONEY RECEIVED      |        | 95322013   |     |    | XXCL6500DP | L01130000  | 000000   | 2400.AR000 |             | P    |         |      |         | 2734     |      |
| 7         | 6180911 | 6180910 | 2797245 | R2KMCI  | 02/10/2013 | F   | 1591.00   | 10.00 | 15910.00   |          |      | LLAZ931000 | LLAZ931000 | LOCA | MCTR      | NOTE-INTENT TO HOLD SVC CHG \$10 |        | 162152013  |     |    | 13XL1109ML | L19300000  | RB0000   | C00000     | 5900.C0000  |      | P       |      |         |          | 2734 |
| 8         | 6197260 | 6134300 | 2797245 | R2KMCI  | 02/24/2013 | F   | 0.32      | 0.00  | -13880.00  |          |      | LLAZ931000 | LLAZ931000 | LOCA | LMCM      | MINING CLAIM MONEY RECEIVED      |        | 95322013   |     |    | XXCL6500DP | L01130000  | 000000   | 2400.AR000 |             | P    |         |      |         | 2734     |      |
| 9         | 6197261 | 6197260 | 2797245 | R2KMCI  | 02/24/2013 | F   | 1388.00   | 10.00 | 13880.00   |          |      | LLAZ931000 | LLAZ931000 | LOCA | MCTR      | NOTE-INTENT TO HOLD SVC CHG \$10 |        | 162152013  |     |    | 13XL1109ML | L19300000  | RB0000   | C00000     | 5900.C0000  |      | P       |      |         |          | 2734 |
| 10        | 6202848 | 6134300 | 2797245 | R2KMCI  | 02/27/2013 | F   | 0.10      | 0.00  | -4450.00   |          |      | LLAZ931000 | LLAZ931000 | LOCA | LMCM      | MINING CLAIM MONEY RECEIVED      |        | 95322013   |     |    | XXCL6500DP | L01130000  | 000000   | 2400.AR000 |             | P    |         |      |         | 2734     |      |
| 11        | 6202849 | 6202848 | 2797245 | R2KMCI  | 02/27/2013 | F   | 445.00    | 10.00 | 4450.00    |          |      | LLAZ931000 | LLAZ931000 | LOCA | MCTR      | NOTE-INTENT TO HOLD SVC CHG \$10 |        | 162152013  |     |    | 13XL1109ML | L19300000  | RB0000   | C00000     | 5900.C0000  |      | P       |      |         |          | 2734 |
| 12        | 6220883 | 6134300 | 2797245 | R2KMCI  | 03/14/2013 | F   | 0.00      | 0.00  | -90.00     |          |      | LLAZ931000 | LLAZ931000 | LOCA | LMCM      | MINING CLAIM MONEY RECEIVED      |        | 95322013   |     |    | XXCL6500DP | L01130000  | 000000   | 2400.AR000 |             | P    |         |      |         | 2734     |      |
| 13        | 6220884 | 6220883 | 2797245 | R2KMCI  | 03/14/2013 | F   | 2.00      | 0.00  | 20.00      |          |      | LLAZ931000 | LLAZ931000 | LOCA | MCTR      | NONREFUNDABLE PROCESSING FEE     |        | 175652013  |     |    | 13XL1109ML | L19300000  | RB0000   | C00000     | 5900.C0000  |      | P       |      |         |          | 2734 |
| 14        | 6220885 | 6220883 | 2797245 | R2KMCI  | 03/14/2013 | F   | 7.00      | 10.00 | 70.00      |          |      | LLAZ931000 | LLAZ931000 | LOCA | MCTR      | NOTE-INTENT TO HOLD SVC CHG \$10 |        | 162152013  |     |    | 13XL1109ML | L19300000  | RB0000   | C00000     | 5900.C0000  |      | P       |      |         |          | 2734 |

Message:

4366 ROWS RETRIEVED

CBS Export Results Report

Include Resolved Records

Record Status

Error Records (E/M/I)

Accepted Records (A/W)

"On Hold" Records (H)

All Records (for s/n or receipt nr)

Exported, No Results From CBS

New (not yet exported)

Enter export Date (mm/dd/yyyy) ALL

Serial Number match (optional)

Receipt Nr (optional) 2714863

Export Nr (exclusive)

LR2000 User (defaults to login) ALL

Query

Reset

Responsible Area (Errors On)

User (U,X)

Programmer (P,X)

All (U,P,X)

User Guide

Printable Format (legal/landscape)

|    | Resend?                  | Export Nr | A/D | Serial Nr | Mult | Code | S Amount | Remarks  | Receipt Nr | LR2000 User | #Msg | Resolved?                | OK | Stat1 | Area | CBS Msg 1 | Stat2 | Area | Msg 2 | CBS 392 ID | 392 S Amt | Action         | Update Date | Resend | Resend Orig | Export Date |
|----|--------------------------|-----------|-----|-----------|------|------|----------|----------|------------|-------------|------|--------------------------|----|-------|------|-----------|-------|------|-------|------------|-----------|----------------|-------------|--------|-------------|-------------|
| 1  | <input type="checkbox"/> | 4023633   | A   | AMC41648  | 488  | 481  | 10.00    | 481;2012 | 2714863    | ATHROWER    | 1    | <input type="checkbox"/> |    | A     |      | ACCPT     |       |      |       | 1887333    | 43660.00  | 2/9/2013 10:00 |             |        | 2/9/2013    |             |
| 2  | <input type="checkbox"/> | 4023634   | A   | AMC41649  | 488  | 481  | 10.00    | 481;2012 | 2714863    | ATHROWER    | 1    | <input type="checkbox"/> |    | A     |      | ACCPT     |       |      |       | 1887333    | 43660.00  | 2/9/2013 10:00 |             |        | 2/9/2013    |             |
| 3  | <input type="checkbox"/> | 4023635   | A   | AMC41650  | 488  | 481  | 10.00    | 481;2012 | 2714863    | ATHROWER    | 1    | <input type="checkbox"/> |    | A     |      | ACCPT     |       |      |       | 1887333    | 43660.00  | 2/9/2013 10:00 |             |        | 2/9/2013    |             |
| 4  | <input type="checkbox"/> | 4023636   | A   | AMC41651  | 488  | 481  | 10.00    | 481;2012 | 2714863    | ATHROWER    | 1    | <input type="checkbox"/> |    | A     |      | ACCPT     |       |      |       | 1887333    | 43660.00  | 2/9/2013 10:00 |             |        | 2/9/2013    |             |
| 5  | <input type="checkbox"/> | 4023637   | A   | AMC41652  | 488  | 481  | 10.00    | 481;2012 | 2714863    | ATHROWER    | 1    | <input type="checkbox"/> |    | A     |      | ACCPT     |       |      |       | 1887333    | 43660.00  | 2/9/2013 10:00 |             |        | 2/9/2013    |             |
| 6  | <input type="checkbox"/> | 4023638   | A   | AMC41653  | 488  | 481  | 10.00    | 481;2012 | 2714863    | ATHROWER    | 1    | <input type="checkbox"/> |    | A     |      | ACCPT     |       |      |       | 1887333    | 43660.00  | 2/9/2013 10:00 |             |        | 2/9/2013    |             |
| 7  | <input type="checkbox"/> | 4023639   | A   | AMC41654  | 488  | 481  | 10.00    | 481;2012 | 2714863    | ATHROWER    | 1    | <input type="checkbox"/> |    | A     |      | ACCPT     |       |      |       | 1887333    | 43660.00  | 2/9/2013 10:00 |             |        | 2/9/2013    |             |
| 8  | <input type="checkbox"/> | 4023640   | A   | AMC41655  | 488  | 481  | 10.00    | 481;2012 | 2714863    | ATHROWER    | 1    | <input type="checkbox"/> |    | A     |      | ACCPT     |       |      |       | 1887333    | 43660.00  | 2/9/2013 10:00 |             |        | 2/9/2013    |             |
| 9  | <input type="checkbox"/> | 4023641   | A   | AMC41656  | 488  | 481  | 10.00    | 481;2012 | 2714863    | ATHROWER    | 1    | <input type="checkbox"/> |    | A     |      | ACCPT     |       |      |       | 1887333    | 43660.00  | 2/9/2013 10:00 |             |        | 2/9/2013    |             |
| 10 | <input type="checkbox"/> | 4023642   | A   | AMC41657  | 488  | 481  | 10.00    | 481;2012 | 2714863    | ATHROWER    | 1    | <input type="checkbox"/> |    | A     |      | ACCPT     |       |      |       | 1887333    | 43660.00  | 2/9/2013 10:00 |             |        | 2/9/2013    |             |
| 11 | <input type="checkbox"/> | 4023643   | A   | AMC41658  | 488  | 481  | 10.00    | 481;2012 | 2714863    | ATHROWER    | 1    | <input type="checkbox"/> |    | A     |      | ACCPT     |       |      |       | 1887333    | 43660.00  | 2/9/2013 10:00 |             |        | 2/9/2013    |             |
| 12 | <input type="checkbox"/> | 4023644   | A   | AMC41659  | 488  | 481  | 10.00    | 481;2012 | 2714863    | ATHROWER    | 1    | <input type="checkbox"/> |    | A     |      | ACCPT     |       |      |       | 1887333    | 43660.00  | 2/9/2013 10:00 |             |        | 2/9/2013    |             |
| 13 | <input type="checkbox"/> | 4023645   | A   | AMC67991  | 488  | 481  | 10.00    | 481;2012 | 2714863    | ATHROWER    | 1    | <input type="checkbox"/> |    | A     |      | ACCPT     |       |      |       | 1887333    | 43660.00  | 2/9/2013 10:01 |             |        | 2/9/2013    |             |
| 14 | <input type="checkbox"/> | 4023646   | A   | AMC67992  | 488  | 481  | 10.00    | 481;2012 | 2714863    | ATHROWER    | 1    | <input type="checkbox"/> |    | A     |      | ACCPT     |       |      |       | 1887333    | 43660.00  | 2/9/2013 10:01 |             |        | 2/9/2013    |             |
| 15 | <input type="checkbox"/> | 4023647   | A   | AMC67993  | 488  | 481  | 10.00    | 481;2012 | 2714863    | ATHROWER    | 1    | <input type="checkbox"/> |    | A     |      | ACCPT     |       |      |       | 1887333    | 43660.00  | 2/9/2013 10:01 |             |        | 2/9/2013    |             |
| 16 | <input type="checkbox"/> | 4023648   | A   | AMC67994  | 488  | 481  | 10.00    | 481;2012 | 2714863    | ATHROWER    | 1    | <input type="checkbox"/> |    | A     |      | ACCPT     |       |      |       | 1887333    | 43660.00  | 2/9/2013 10:01 |             |        | 2/9/2013    |             |
| 17 | <input type="checkbox"/> | 4023649   | A   | AMC180090 | 488  | 481  | 10.00    | 481;2012 | 2714863    | ATHROWER    | 1    | <input type="checkbox"/> |    | A     |      | ACCPT     |       |      |       | 1887333    | 43660.00  | 2/9/2013 10:01 |             |        | 2/9/2013    |             |
| 18 | <input type="checkbox"/> | 4023650   | A   | AMC180096 | 488  | 481  | 10.00    | 481;2012 | 2714863    | ATHROWER    | 1    | <input type="checkbox"/> |    | A     |      | ACCPT     |       |      |       | 1887333    | 43660.00  | 2/9/2013 10:02 |             |        | 2/9/2013    |             |
| 19 | <input type="checkbox"/> | 4023651   | A   | AMC180097 | 488  | 481  | 10.00    | 481;2012 | 2714863    | ATHROWER    | 1    | <input type="checkbox"/> |    | A     |      | ACCPT     |       |      |       | 1887333    | 43660.00  | 2/9/2013 10:02 |             |        | 2/9/2013    |             |
| 20 | <input type="checkbox"/> | 4023652   | A   | AMC180098 | 488  | 481  | 10.00    | 481;2012 | 2714863    | ATHROWER    | 1    | <input type="checkbox"/> |    | A     |      | ACCPT     |       |      |       | 1887333    | 43660.00  | 2/9/2013 10:02 |             |        | 2/9/2013    |             |

Total of TEN Individual packets submitted with this payment

Number of claims:

14  
74  
241  
288  
316  
337  
626  
635  
831  
1004

Total = 4366

Ascertained Lead File Numbers for each packet.  
APR 08 2013 (PB)

August 13, 2011

28250

78672

85037

304200

351177

354306

PHOENIX, ARIZONA

2012 AUG 14 P 3:25

RECEIVED  
BLM AZ STATE OFFICE

**CERTIFIED MAIL - Return Receipt Requested**

Bureau of Land Management  
Arizona State Office  
One North Central Ave., Suite 800  
Phoenix, AZ 85004-4427

**RE: NOTICE OF PAYMENT OF ANNUAL CLAIM MAINTENANCE FEES**

This will serve as notice that Freeport-McMoRan Corporation, whose address for the purposes of this filing is 4521 U.S. Highway 191, Morenci, AZ 85540-9795, intends to hold the mining claims and/or mill sites described on Exhibit A attached hereto for the assessment year ending at 12 o'clock, noon, September 1, 2013 by payment of the annual assessment fee of \$140 per claim or site. Payment of such amount is made herewith for such assessment year for each of the claims and sites, the name and BLM serial number of which, and the book and page or index of recording of the location notice in the official records of Greenlee County, AZ, of which, is set forth on Exhibit A attached hereto and by this reference incorporated herein.

Please return all originals with date-time stamp and with receipt for payment to my attention at the above address.

FREEPORT-MCMORAN CORPORATION

William F. Cuthbertson, Land & Water  
Phone: (928) 865-7811  
e-Mail: [william\\_cuthbertson@fmi.com](mailto:william_cuthbertson@fmi.com)

Encl: Check # 0000064582 (Morenci)

STATE OF ARIZONA )  
) ss.  
County of Greenlee )

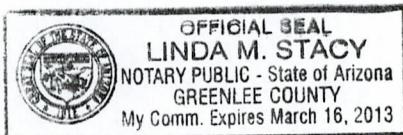
NO. OF CLAIMS 316  
AMOUNT \$44240.00  
RECEIPT NO. 2630990  
INIT. CAH  
\*\* BLM-ASO \*\*

This instrument was acknowledged before me this 13<sup>th</sup> day of August, 2011, by William F. Cuthbertson, Freeport McMoRan Corporation, a New York corporation, for and on behalf of the corporation.

My Commission Expires:

March 16, 2013

Notary Public



ENTERED IN COMPUTER

RE 822-12



# EXHIBIT A

## Greenlee County, Arizona

| Type | Group        | Name         | AMC Number   | T   | R   | S   | Book | Page |
|------|--------------|--------------|--------------|-----|-----|-----|------|------|
| Lode | Number:      | 131          |              |     |     |     |      |      |
|      | American Mtn |              |              |     |     |     |      |      |
|      |              | Cuerno       | <u>85037</u> | 4S  | 29E | 18  | 4    | 125  |
|      |              | Corona No. 3 | <u>85040</u> | 4S  | 29E | 7   | 6    | 460  |
|      |              | Guadalupe    | <u>85043</u> | 4S  | 29E | 18  | 4    | 255  |
|      |              | Rattlesnake  | 85045        | 4S  | 29E | 18  | 4    | 251  |
|      |              | Gold Gulch   |              |     |     |     |      |      |
|      |              | GG 1         | 354393       | 4S  | 29E | 13  | 251  | 262  |
|      |              | GG 2         | 354394       | 4S  | 29E | 24  | 251  | 265  |
|      |              | GG 3         | 354395       | 4S  | 29E | 24  | 251  | 268  |
|      |              | GG 4         | 354396       | 4S  | 29E | 24  | 251  | 271  |
|      |              | GG 5         | 354397       | 4S  | 29E | 24  | 251  | 274  |
|      |              | GG 6         | 354398       | 4S  | 29E | 24  | 251  | 277  |
|      |              | GG 7         | 354399       | 4S  | 29E | 24  | 251  | 280  |
|      |              | GG 8         | 354400       | 4S  | 29E | 18  | 251  | 283  |
|      |              | GG 9         | 354401       | 4S  | 29E | 18  | 251  | 286  |
|      |              | GG 10        | 354402       | 4S  | 29E | 19  | 251  | 289  |
|      |              | GG 11        | 354403       | 4S  | 29E | 19  | 251  | 292  |
|      |              | GG 12        | 354404       | 4S  | 29E | 19  | 251  | 295  |
|      |              | GG 13        | 354405       | 4S  | 29E | 19  | 251  | 298  |
|      |              | GG 14        | 354406       | 4S  | 29E | 19  | 251  | 301  |
|      |              | GG 15        | 354407       | 4S  | 29E | 19  | 251  | 304  |
|      |              | GG 16        | 354408       | 4S  | 29E | 19  | 251  | 307  |
|      | GG 17        | 354409       | 4S           | 29E | 19  | 251 | 310  |      |
|      | GG 18        | 354410       | 4S           | 29E | 19  | 251 | 313  |      |
|      | GG 19        | 354411       | 4S           | 29E | 19  | 251 | 316  |      |
|      | GG 20        | 354412       | 4S           | 29E | 19  | 251 | 319  |      |
|      | GG 21        | 354413       | 4S           | 29E | 19  | 251 | 322  |      |
|      | GG 22        | 354414       | 4S           | 29E | 19  | 251 | 325  |      |
|      | GG 23        | 354415       | 4S           | 29E | 19  | 251 | 328  |      |

Monday, August 06, 2012

Page 1 of 11  
 RECEIVED  
 CLM AZ STATE OFFICE  
 2012 AUG 14 P 3:25  
 PHOENIX, ARIZONA

| Type | Group | Name           | AMC Number    | T  | R   | S  | Book | Page |
|------|-------|----------------|---------------|----|-----|----|------|------|
|      |       | GG 24          | 354416        | 4S | 29E | 19 | 251  | 331  |
|      |       | GG 25          | 354417        | 4S | 29E | 19 | 251  | 334  |
|      |       | GG 26          | 354418        | 4S | 29E | 19 | 251  | 337  |
|      |       | GG 27          | 354419        | 4S | 29E | 19 | 251  | 340  |
|      |       | GG 28          | 354420        | 4S | 29E | 19 | 251  | 343  |
|      |       | GG 29          | 354421        | 4S | 29E | 19 | 251  | 346  |
|      |       | GG 30          | 354422        | 4S | 29E | 19 | 251  | 349  |
|      |       | GG 31          | 354423        | 4S | 29E | 19 | 251  | 352  |
|      |       | GG 32          | 354424        | 4S | 29E | 19 | 251  | 355  |
|      |       | GG 33          | 354425        | 4S | 29E | 19 | 251  | 358  |
|      |       | GG 34          | 354426        | 4S | 29E | 19 | 251  | 361  |
|      |       | GG 35          | 354427        | 4S | 29E | 19 | 251  | 364  |
|      |       | GG 36          | 354428        | 4S | 29E | 19 | 251  | 367  |
|      |       | GG 37          | 354429        | 4S | 29E | 19 | 251  | 370  |
|      |       | GG 38          | 354430        | 4S | 29E | 19 | 251  | 373  |
|      |       | GG 39          | 354431        | 4S | 29E | 19 | 251  | 376  |
|      |       | GG 40          | <u>354432</u> | 4S | 29E | 19 | 251  | 379  |
|      |       | North Coronado |               |    |     |    |      |      |
|      |       | NCV 1          | 354355        | 4S | 29E | 1  | 251  | 148  |
|      |       | NCV 2          | 354356        | 4S | 29E | 1  | 251  | 151  |
|      |       | NCV 3          | 354357        | 4S | 29E | 1  | 251  | 154  |
|      |       | NCV 4          | 354358        | 4S | 29E | 1  | 251  | 157  |
|      |       | NCV 5          | 354359        | 4S | 29E | 1  | 251  | 160  |
|      |       | NCV 6          | 354360        | 4S | 29E | 6  | 251  | 163  |
|      |       | NCV 7          | 354361        | 4S | 29E | 6  | 251  | 166  |
|      |       | NCV 8          | 354362        | 4S | 29E | 6  | 251  | 169  |
|      |       | NCV 9          | 354363        | 4S | 29E | 6  | 251  | 172  |
|      |       | NCV 10         | 354364        | 4S | 29E | 6  | 251  | 175  |
|      |       | NCV 11         | 354365        | 4S | 29E | 6  | 251  | 178  |
|      |       | NCV 12         | <u>354366</u> | 4S | 29E | 6  | 251  | 181  |
|      |       | Northeast      |               |    |     |    |      |      |
|      |       | NE 1           | 354306        | 3S | 29E | 25 | 251  | 1    |
|      |       | NE 2           | 354307        | 3S | 29E | 25 | 251  | 4    |

Monday, August 06, 2012

Page 2 of 11

RECEIVED  
 BLM AZ STATE OFFICE  
 2012 AUG 14 P 3:25  
 PHOENIX, ARIZONA

| Type | Group | Name  | AMC Number | T  | R   | S  | Book | Page |
|------|-------|-------|------------|----|-----|----|------|------|
|      |       | NE 3  | 354308     | 3S | 29E | 25 | 251  | 7    |
|      |       | NE 4  | 354309     | 3S | 29E | 25 | 251  | 10   |
|      |       | NE 5  | 354310     | 3S | 29E | 25 | 251  | 13   |
|      |       | NE 6  | 354311     | 3S | 29E | 25 | 251  | 16   |
|      |       | NE 7  | 354312     | 3S | 29E | 25 | 251  | 19   |
|      |       | NE 8  | 354313     | 3S | 29E | 25 | 251  | 22   |
|      |       | NE 9  | 354314     | 3S | 29E | 25 | 251  | 25   |
|      |       | NE 10 | 354315     | 3S | 29E | 25 | 251  | 28   |
|      |       | NE 11 | 354316     | 3S | 29E | 36 | 251  | 31   |
|      |       | NE 12 | 354317     | 3S | 29E | 36 | 251  | 34   |
|      |       | NE 13 | 354318     | 3S | 29E | 36 | 251  | 37   |
|      |       | NE 14 | 354319     | 3S | 29E | 36 | 251  | 40   |
|      |       | NE 15 | 354320     | 3S | 29E | 25 | 251  | 43   |
|      |       | NE 16 | 354321     | 3S | 29E | 25 | 251  | 46   |
|      |       | NE 17 | 354322     | 3S | 29E | 25 | 251  | 49   |
|      |       | NE 18 | 354323     | 3S | 29E | 25 | 251  | 52   |
|      |       | NE 19 | 354324     | 3S | 29E | 25 | 251  | 55   |
|      |       | NE 20 | 354325     | 3S | 29E | 25 | 251  | 58   |
|      |       | NE 21 | 354326     | 3S | 29E | 25 | 251  | 61   |
|      |       | NE 22 | 354327     | 3S | 29E | 25 | 251  | 64   |
|      |       | NE 23 | 354328     | 3S | 29E | 25 | 251  | 67   |
|      |       | NE 24 | 354329     | 3S | 29E | 25 | 251  | 70   |
|      |       | NE 25 | 354330     | 3S | 29E | 36 | 251  | 73   |
|      |       | NE 26 | 354331     | 3S | 30E | 31 | 251  | 76   |
|      |       | NE 27 | 354332     | 3S | 30E | 31 | 251  | 79   |
|      |       | NE 28 | 354333     | 3S | 30E | 31 | 251  | 82   |
|      |       | NE 29 | 354334     | 3S | 30E | 31 | 251  | 85   |
|      |       | NE 30 | 354335     | 3S | 30E | 30 | 251  | 88   |
|      |       | NE 31 | 354336     | 3S | 30E | 30 | 251  | 91   |
|      |       | NE 32 | 354337     | 3S | 30E | 30 | 251  | 94   |
|      |       | NE 33 | 354338     | 3S | 30E | 30 | 251  | 97   |
|      |       | NE 34 | 354339     | 3S | 30E | 30 | 251  | 100  |
|      |       | NE 35 | 354340     | 3S | 30E | 30 | 251  | 103  |

Monday, August 06, 2012

Page 3 of 11

RECEIVED  
BLM AZ STATE OFFICE  
2012 AUG 14 P 3:25  
PHOENIX, ARIZONA

| Type | Group     | Name   | AMC Number | T  | R   | S  | Book | Page |
|------|-----------|--------|------------|----|-----|----|------|------|
|      |           | NE 36  | 354341     | 3S | 30E | 30 | 251  | 106  |
|      |           | NE 37  | 354342     | 3S | 30E | 30 | 251  | 109  |
|      |           | NE 38  | 354343     | 3S | 30E | 30 | 251  | 112  |
|      |           | NE 39  | 354344     | 3S | 30E | 30 | 251  | 115  |
|      |           | NE 40  | 354345     | 3S | 30E | 31 | 251  | 118  |
|      |           | NE 41  | 354346     | 3S | 30E | 31 | 251  | 121  |
|      |           | NE 42  | 354347     | 3S | 30E | 31 | 251  | 124  |
|      |           | NE 43  | 354348     | 3S | 30E | 31 | 251  | 127  |
|      |           | NE 44  | 354349     | 3S | 30E | 31 | 251  | 130  |
|      |           | NE 45  | 354350     | 3S | 30E | 31 | 251  | 133  |
|      |           | NE 46  | 354351     | 3S | 30E | 31 | 251  | 136  |
|      |           | NE 47  | 354352     | 3S | 30E | 31 | 251  | 139  |
|      |           | NE 48  | 354353     | 3S | 30E | 31 | 251  | 142  |
|      |           | NE 49  | 354354     | 3S | 30E | 31 | 251  | 145  |
|      | Sun Ridge | SUN 1  | 354367     | 3S | 29E | 29 | 251  | 184  |
|      |           | SUN 2  | 354368     | 3S | 29E | 29 | 251  | 187  |
|      |           | SUN 3  | 354369     | 3S | 29E | 29 | 251  | 190  |
|      |           | SUN 4  | 354370     | 3S | 29E | 29 | 251  | 193  |
|      |           | SUN 5  | 354371     | 3S | 29E | 29 | 251  | 196  |
|      |           | SUN 6  | 354372     | 3S | 29E | 29 | 251  | 199  |
|      |           | SUN 7  | 354373     | 3S | 29E | 29 | 251  | 202  |
|      |           | SUN 8  | 354374     | 3S | 29E | 29 | 251  | 205  |
|      |           | SUN 9  | 354375     | 3S | 29E | 29 | 251  | 208  |
|      |           | SUN 10 | 354376     | 3S | 29E | 29 | 251  | 211  |
|      |           | SUN 11 | 354377     | 3S | 29E | 30 | 251  | 214  |
|      |           | SUN 12 | 354378     | 3S | 29E | 29 | 251  | 217  |
|      |           | SUN 13 | 354379     | 3S | 29E | 29 | 251  | 220  |
|      |           | SUN 14 | 354380     | 3S | 29E | 29 | 251  | 223  |
|      |           | SUN 15 | 354381     | 3S | 29E | 29 | 251  | 226  |
|      |           | SUN 16 | 354382     | 3S | 29E | 29 | 251  | 229  |
|      |           | SUN 17 | 354383     | 3S | 29E | 29 | 251  | 232  |
|      |           | SUN 18 | 354384     | 3S | 29E | 29 | 251  | 235  |

Monday, August 06, 2012

Page 4 of 11  
 RECEIVED  
 PHOENIX, ARIZONA  
 2012 AUG 14 P 3:25  
 PHOENIX, ARIZONA

| Type             | Group             | Name                  | AMC Number | T   | R   | S  | Book | Page |  |  |
|------------------|-------------------|-----------------------|------------|-----|-----|----|------|------|--|--|
|                  |                   | SUN 19                | 354385     | 3S  | 29E | 29 | 251  | 238  |  |  |
|                  |                   | SUN 20                | 354386     | 3S  | 29E | 29 | 251  | 241  |  |  |
|                  |                   | SUN 21                | 354387     | 3S  | 29E | 29 | 251  | 244  |  |  |
|                  |                   | SUN 22                | 354388     | 3S  | 29E | 29 | 251  | 247  |  |  |
|                  |                   | SUN 23                | 354389     | 3S  | 29E | 29 | 251  | 250  |  |  |
|                  |                   | SUN 24                | 354390     | 3S  | 29E | 29 | 251  | 253  |  |  |
|                  |                   | SUN 25                | 354391     | 3S  | 29E | 29 | 251  | 256  |  |  |
|                  |                   | SUN 26                | 354392     | 3S  | 29E | 29 | 251  | 259  |  |  |
| <b>Mill Site</b> | Number:           | 12                    |            |     |     |    |      |      |  |  |
|                  | Juan Miller       |                       |            |     |     |    |      |      |  |  |
|                  |                   | JM-O                  | 351177     | 1S  | 30E | 35 | 234  | 76   |  |  |
|                  |                   | JM-B                  | 351178     | 2S  | 29E | 12 | 234  | 91   |  |  |
|                  |                   | JM-D                  | 351179     | 2S  | 30E | 7  | 234  | 88   |  |  |
|                  |                   | JM-H                  | 351180     | 2S  | 30E | 8  | 234  | 85   |  |  |
|                  |                   | JM-J                  | 351181     | 2S  | 30E | 8  | 234  | 82   |  |  |
|                  |                   | JM-M                  | 351182     | 1S  | 30E | 34 | 234  | 79   |  |  |
|                  |                   | <u>UE Bear Canyon</u> |            |     |     |    |      |      |  |  |
|                  |                   | Bear Canyon No. 1     | 304200     | 1S  | 28E | 21 | 170  | 469  |  |  |
|                  |                   | <u>UE Bee Canyon</u>  |            |     |     |    |      |      |  |  |
|                  |                   | Bee Canyon No. 1      | 78899      | 1S  | 28E | 22 | 76   | 817  |  |  |
|                  |                   | Bee Canyon No. 2      | 78900      | 1S  | 28E | 27 | 76   | 818  |  |  |
|                  |                   | Bee Canyon No. 3      | 78901      | 1S  | 28E | 28 | 76   | 819  |  |  |
|                  |                   | <u>UE Mud Springs</u> |            |     |     |    |      |      |  |  |
|                  | Mud Springs No. 5 | 78896                 | 1N         | 28E | 33  | 54 | 485  |      |  |  |
|                  | Mud Springs No. 6 | 78897                 | 1N         | 28E | 34  | 54 | 486  |      |  |  |
| <b>Placer</b>    | Number:           | 173                   |            |     |     |    |      |      |  |  |
|                  | UE Mud Springs    |                       |            |     |     |    |      |      |  |  |
|                  |                   | Mud Springs 165-A     | 28250      | 1N  | 28E | 31 | 94   | 425  |  |  |
|                  |                   | Mud Springs 166-A     | 28251      | 1N  | 28E | 31 | 94   | 427  |  |  |
|                  |                   | Mud Springs 167-A     | 28252      | 1N  | 28E | 31 | 94   | 429  |  |  |
|                  |                   | Mud Springs 168-A     | 28253      | 1N  | 28E | 31 | 94   | 431  |  |  |
|                  |                   | Mud Springs 169-A     | 28254      | 1N  | 28E | 31 | 94   | 433  |  |  |
|                  |                   | Mud Springs 170-A     | 28255      | 1N  | 28E | 31 | 94   | 435  |  |  |

Monday, August 06, 2012

Page 5 of 11

RECEIVED  
 PLM AZ STATE OFFICE  
 2012 AUG 14 P 3:25  
 PHOENIX, ARIZONA

| Type | Group | Name              | AMC Number | T  | R   | S  | Book | Page |
|------|-------|-------------------|------------|----|-----|----|------|------|
|      |       | Mud Springs 171-A | 28256      | 1N | 28E | 32 | 94   | 437  |
|      |       | Mud Springs 172-A | 28257      | 1N | 28E | 32 | 94   | 439  |
|      |       | Mud Springs 173-A | 28258      | 1N | 28E | 32 | 94   | 441  |
|      |       | Mud Springs 174-A | 28259      | 1N | 28E | 32 | 94   | 443  |
|      |       | Mud Springs 175-A | 28260      | 1N | 28E | 31 | 94   | 445  |
|      |       | Mud Springs 176-A | 28261      | 1N | 28E | 31 | 94   | 447  |
|      |       | Mud Springs 177-A | 28262      | 1N | 28E | 31 | 94   | 449  |
|      |       | Mud Springs 178-A | 28263      | 1N | 28E | 31 | 94   | 451  |
|      |       | Mud Springs 179-A | 28264      | 1N | 28E | 31 | 94   | 453  |
|      |       | Mud Springs 180-A | 28265      | 1N | 28E | 31 | 94   | 455  |
|      |       | Mud Springs 181-A | 28266      | 1N | 28E | 32 | 94   | 457  |
|      |       | Mud Springs 182-A | 28267      | 1N | 28E | 32 | 94   | 459  |
|      |       | Mud Springs 183-A | 28268      | 1N | 28E | 32 | 94   | 461  |
|      |       | Mud Springs 184-A | 28269      | 1N | 28E | 32 | 94   | 463  |
|      |       | Mud Springs 12    | 78739      | 1N | 28E | 31 | 92   | 603  |
|      |       | Mud Springs 13    | 78740      | 1N | 28E | 31 | 54   | 488  |
|      |       | Mud Springs 14    | 78741      | 1N | 28E | 31 | 54   | 489  |
|      |       | Mud Springs 15    | 78742      | 1N | 28E | 31 | 54   | 490  |
|      |       | Mud Springs 16    | 78743      | 1N | 28E | 31 | 54   | 491  |
|      |       | Mud Springs 17    | 78744      | 1N | 28E | 31 | 54   | 492  |
|      |       | Mud Springs 18    | 78745      | 1N | 28E | 31 | 76   | 815  |
|      |       | Mud Springs 19    | 78746      | 1N | 28E | 31 | 54   | 494  |
|      |       | Mud Springs 20    | 78747      | 1S | 28E | 5  | 54   | 495  |
|      |       | Mud Springs 21    | 78748      | 1S | 28E | 5  | 54   | 496  |
|      |       | Mud Springs 22    | 78749      | 1S | 28E | 5  | 54   | 497  |
|      |       | Mud Springs 23    | 78750      | 1S | 28E | 5  | 109  | 551  |
|      |       | Mud Springs 24    | 78751      | 1S | 28E | 5  | 54   | 499  |
|      |       | Mud Springs 25    | 78752      | 1S | 28E | 4  | 54   | 500  |
|      |       | Mud Springs 26    | 78753      | 1S | 28E | 4  | 54   | 501  |
|      |       | Mud Springs 27    | 78754      | 1S | 28E | 5  | 54   | 502  |
|      |       | Mud Springs 28    | 78755      | 1S | 28E | 5  | 54   | 503  |
|      |       | Mud Springs 29    | 78756      | 1S | 28E | 5  | 109  | 550  |
|      |       | Mud Springs 30    | 78757      | 1S | 28E | 5  | 109  | 549  |

Monday, August 06, 2012

Page 6 of 11

RECEIVED  
 RLM AZ STATE OFFICE  
 2012 AUG 14 P 3:25  
 PHOENIX, ARIZONA

| Type | Group | Name           | AMC Number | T  | R   | S | Book | Page |
|------|-------|----------------|------------|----|-----|---|------|------|
|      |       | Mud Springs 31 | 78758      | 1S | 28E | 5 | 54   | 506  |
|      |       | Mud Springs 32 | 78759      | 1S | 28E | 5 | 54   | 507  |
|      |       | Mud Springs 33 | 78760      | 1S | 28E | 4 | 54   | 508  |
|      |       | Mud Springs 34 | 78761      | 1S | 28E | 4 | 54   | 509  |
|      |       | Mud Springs 35 | 78762      | 1S | 28E | 4 | 54   | 510  |
|      |       | Mud Springs 36 | 78763      | 1S | 28E | 4 | 54   | 511  |
|      |       | Mud Springs 37 | 78764      | 1S | 28E | 5 | 54   | 512  |
|      |       | Mud Springs 38 | 78765      | 1S | 28E | 5 | 54   | 513  |
|      |       | Mud Springs 39 | 78766      | 1S | 28E | 5 | 54   | 514  |
|      |       | Mud Springs 40 | 78767      | 1S | 28E | 5 | 54   | 515  |
|      |       | Mud Springs 41 | 78768      | 1S | 28E | 5 | 54   | 516  |
|      |       | Mud Springs 42 | 78769      | 1S | 28E | 5 | 54   | 517  |
|      |       | Mud Springs 43 | 78770      | 1S | 28E | 4 | 54   | 518  |
|      |       | Mud Springs 44 | 78771      | 1S | 28E | 4 | 54   | 519  |
|      |       | Mud Springs 45 | 78772      | 1S | 28E | 4 | 54   | 520  |
|      |       | Mud Springs 46 | 78773      | 1S | 28E | 4 | 54   | 521  |
|      |       | Mud Springs 47 | 78774      | 1S | 28E | 5 | 54   | 522  |
|      |       | Mud Springs 48 | 78775      | 1S | 28E | 5 | 54   | 523  |
|      |       | Mud Springs 49 | 78776      | 1S | 28E | 5 | 54   | 524  |
|      |       | Mud Springs 50 | 78777      | 1S | 28E | 5 | 54   | 525  |
|      |       | Mud Springs 51 | 78778      | 1S | 28E | 4 | 54   | 526  |
|      |       | Mud Springs 52 | 78779      | 1S | 28E | 4 | 54   | 527  |
|      |       | Mud Springs 53 | 78780      | 1S | 28E | 4 | 54   | 528  |
|      |       | Mud Springs 54 | 78781      | 1S | 28E | 4 | 54   | 529  |
|      |       | Mud Springs 55 | 78782      | 1S | 28E | 8 | 54   | 530  |
|      |       | Mud Springs 56 | 78783      | 1S | 28E | 8 | 54   | 531  |
|      |       | Mud Springs 57 | 78784      | 1S | 28E | 8 | 54   | 532  |
|      |       | Mud Springs 58 | 78785      | 1S | 28E | 8 | 54   | 533  |
|      |       | Mud Springs 59 | 78786      | 1S | 28E | 9 | 54   | 534  |
|      |       | Mud Springs 60 | 78787      | 1S | 28E | 9 | 54   | 535  |
|      |       | Mud Springs 61 | 78788      | 1S | 28E | 9 | 54   | 536  |
|      |       | Mud Springs 62 | 78789      | 1S | 28E | 9 | 54   | 537  |
|      |       | Mud Springs 63 | 78790      | 1S | 28E | 8 | 54   | 538  |

Monday, August 06, 2012

Page 7 of 11

RECEIVED  
 DLM AZ STATE OFFICE  
 2012 AUG 14 P 3:25  
 PHOENIX, ARIZONA

| Type | Group | Name           | AMC Number | T  | R   | S  | Book | Page |
|------|-------|----------------|------------|----|-----|----|------|------|
|      |       | Mud Springs 64 | 78791      | 1S | 28E | 8  | 54   | 539  |
|      |       | Mud Springs 65 | 78792      | 1S | 28E | 8  | 54   | 540  |
|      |       | Mud Springs 66 | 78793      | 1S | 28E | 8  | 54   | 541  |
|      |       | Mud Springs 67 | 78794      | 1S | 28E | 9  | 54   | 542  |
|      |       | Mud Springs 68 | 78795      | 1S | 28E | 9  | 54   | 543  |
|      |       | Mud Springs 69 | 78796      | 1S | 28E | 9  | 54   | 544  |
|      |       | Mud Springs 70 | 78797      | 1S | 28E | 9  | 54   | 545  |
|      |       | Mud Springs 71 | 78798      | 1S | 28E | 8  | 54   | 546  |
|      |       | Mud Springs 72 | 78799      | 1S | 28E | 8  | 54   | 547  |
|      |       | Mud Springs 73 | 78800      | 1S | 28E | 8  | 54   | 548  |
|      |       | Mud Springs 74 | 78801      | 1S | 28E | 8  | 54   | 549  |
|      |       | Mud Springs 75 | 78802      | 1S | 28E | 9  | 54   | 550  |
|      |       | Mud Springs 76 | 78803      | 1S | 28E | 9  | 54   | 551  |
|      |       | Mud Springs 77 | 78804      | 1S | 28E | 9  | 54   | 552  |
|      |       | Mud Springs 78 | 78805      | 1S | 28E | 9  | 54   | 553  |
|      |       | Mud Springs 79 | 78806      | 1S | 28E | 9  | 54   | 554  |
|      |       | Mud Springs 80 | 78807      | 1S | 28E | 9  | 54   | 555  |
|      |       | Mud Springs 81 | 78808      | 1S | 28E | 9  | 54   | 556  |
|      |       | Mud Springs 82 | 78809      | 1S | 28E | 9  | 54   | 557  |
|      |       | Mud Springs 83 | 78810      | 1S | 28E | 8  | 54   | 558  |
|      |       | Mud Springs 84 | 78811      | 1S | 28E | 8  | 54   | 559  |
|      |       | Mud Springs 85 | 78812      | 1S | 28E | 8  | 54   | 560  |
|      |       | Mud Springs 86 | 78813      | 1S | 28E | 9  | 54   | 561  |
|      |       | Mud Springs 87 | 78814      | 1S | 28E | 9  | 54   | 562  |
|      |       | Mud Springs 88 | 78815      | 1S | 28E | 9  | 54   | 563  |
|      |       | Mud Springs 89 | 78816      | 1S | 28E | 9  | 54   | 564  |
|      |       | Mud Springs 90 | 78817      | 1S | 28E | 9  | 54   | 565  |
|      |       | Mud Springs 91 | 78818      | 1S | 28E | 9  | 54   | 566  |
|      |       | Mud Springs 92 | 78819      | 1S | 28E | 9  | 54   | 567  |
|      |       | Mud Springs 93 | 78820      | 1S | 28E | 9  | 54   | 568  |
|      |       | Mud Springs 94 | 78821      | 1S | 28E | 17 | 54   | 569  |
|      |       | Mud Springs 95 | 78822      | 1S | 28E | 17 | 54   | 570  |
|      |       | Mud Springs 96 | 78823      | 1S | 28E | 16 | 54   | 571  |

Monday, August 06, 2012

Page 8 of 11

RECEIVED  
BLM AZ STATE OFFICE  
2012 AUG 14 P 3:26  
PHOENIX, ARIZONA



| Type | Group | Name            | AMC Number | T  | R   | S  | Book | Page |
|------|-------|-----------------|------------|----|-----|----|------|------|
|      |       | Mud Springs 97  | 78824      | 1S | 28E | 16 | 54   | 572  |
|      |       | Mud Springs 98  | 78825      | 1S | 28E | 16 | 54   | 573  |
|      |       | Mud Springs 99  | 78826      | 1S | 28E | 16 | 54   | 574  |
|      |       | Mud Springs 100 | 78827      | 1S | 28E | 16 | 54   | 575  |
|      |       | Mud Springs 101 | 78828      | 1S | 28E | 16 | 54   | 576  |
|      |       | Mud Springs 102 | 78829      | 1S | 28E | 16 | 54   | 577  |
|      |       | Mud Springs 103 | 78830      | 1S | 28E | 16 | 54   | 578  |
|      |       | Mud Springs 104 | 78831      | 1S | 28E | 17 | 54   | 579  |
|      |       | Mud Springs 105 | 78832      | 1S | 28E | 17 | 54   | 580  |
|      |       | Mud Springs 106 | 78833      | 1S | 28E | 17 | 54   | 581  |
|      |       | Mud Springs 107 | 78834      | 1S | 28E | 17 | 54   | 582  |
|      |       | Mud Springs 108 | 78835      | 1S | 28E | 16 | 54   | 583  |
|      |       | Mud Springs 109 | 78836      | 1S | 28E | 16 | 54   | 584  |
|      |       | Mud Springs 110 | 78837      | 1S | 28E | 16 | 54   | 585  |
|      |       | Mud Springs 111 | 78838      | 1S | 28E | 16 | 54   | 586  |
|      |       | Mud Springs 112 | 78839      | 1S | 28E | 16 | 54   | 587  |
|      |       | Mud Springs 113 | 78840      | 1S | 28E | 16 | 54   | 588  |
|      |       | Mud Springs 114 | 78841      | 1S | 28E | 16 | 54   | 589  |
|      |       | Mud Springs 115 | 78842      | 1S | 28E | 16 | 54   | 590  |
|      |       | Mud Springs 116 | 78843      | 1S | 28E | 17 | 54   | 591  |
|      |       | Mud Springs 117 | 78844      | 1S | 28E | 17 | 54   | 592  |
|      |       | Mud Springs 118 | 78845      | 1S | 28E | 17 | 54   | 593  |
|      |       | Mud Springs 119 | 78846      | 1S | 28E | 17 | 54   | 594  |
|      |       | Mud Springs 120 | 78847      | 1S | 28E | 16 | 54   | 595  |
|      |       | Mud Springs 121 | 78848      | 1S | 28E | 16 | 54   | 596  |
|      |       | Mud Springs 122 | 78849      | 1S | 28E | 16 | 54   | 597  |
|      |       | Mud Springs 123 | 78850      | 1S | 28E | 16 | 54   | 598  |
|      |       | Mud Springs 124 | 78851      | 1S | 28E | 16 | 54   | 599  |
|      |       | Mud Springs 125 | 78852      | 1S | 28E | 16 | 55   | 1    |
|      |       | Mud Springs 126 | 78853      | 1S | 28E | 16 | 55   | 2    |
|      |       | Mud Springs 127 | 78854      | 1S | 28E | 16 | 55   | 3    |
|      |       | Mud Springs 128 | 78855      | 1S | 28E | 17 | 55   | 4    |
|      |       | Mud Springs 129 | 78856      | 1S | 28E | 17 | 55   | 5    |

Monday, August 06, 2012

Page 9 of 11

RECEIVED  
 PLM AZ STATE OFFICE  
 2012 AUG 14 P 3:26  
 PHOENIX, ARIZONA

| Type | Group | Name              | AMC Number | T  | R   | S  | Book | Page |
|------|-------|-------------------|------------|----|-----|----|------|------|
|      |       | Mud Springs 130   | 78857      | 1S | 28E | 17 | 55   | 6    |
|      |       | Mud Springs 131   | 78858      | 1S | 28E | 17 | 55   | 7    |
|      |       | Mud Springs 132   | 78859      | 1S | 28E | 16 | 55   | 8    |
|      |       | Mud Springs 133   | 78860      | 1S | 28E | 16 | 55   | 9    |
|      |       | Mud Springs 134   | 78861      | 1S | 28E | 16 | 55   | 10   |
|      |       | Mud Springs 135   | 78862      | 1S | 28E | 16 | 55   | 11   |
|      |       | Mud Springs 136-A | 78863      | 1S | 28E | 16 | 170  | 465  |
|      |       | Mud Springs 137   | 78864      | 1S | 28E | 16 | 55   | 13   |
|      |       | Mud Springs 138   | 78865      | 1S | 28E | 16 | 55   | 14   |
|      |       | Mud Springs 139   | 78866      | 1S | 28E | 16 | 55   | 15   |
|      |       | Mud Springs 140   | 78867      | 1S | 28E | 20 | 55   | 16   |
|      |       | Mud Springs 141   | 78868      | 1S | 28E | 20 | 55   | 17   |
|      |       | Mud Springs 142   | 78869      | 1S | 28E | 20 | 55   | 18   |
|      |       | Mud Springs 143   | 78870      | 1S | 28E | 21 | 55   | 19   |
|      |       | Mud Springs 144   | 78871      | 1S | 28E | 21 | 55   | 20   |
|      |       | Mud Springs 145   | 78872      | 1S | 28E | 21 | 55   | 21   |
|      |       | Mud Springs 146   | 78873      | 1S | 28E | 21 | 55   | 22   |
|      |       | Mud Springs 147-A | 78874      | 1S | 28E | 21 | 170  | 467  |
|      |       | Mud Springs 148   | 78875      | 1S | 28E | 21 | 55   | 24   |
|      |       | Mud Springs 149   | 78876      | 1S | 28E | 21 | 55   | 25   |
|      |       | Mud Springs 150   | 78877      | 1S | 28E | 21 | 55   | 26   |
|      |       | Mud Springs 151   | 78878      | 1S | 28E | 20 | 55   | 27   |
|      |       | Mud Springs 152   | 78879      | 1S | 28E | 20 | 55   | 28   |
|      |       | Mud Springs 153   | 78880      | 1N | 28E | 31 | 65   | 627  |
|      |       | Mud Springs 154   | 78881      | 1N | 28E | 31 | 65   | 628  |
|      |       | Mud Springs 155   | 78882      | 1N | 28E | 31 | 65   | 629  |
|      |       | Mud Springs 156   | 78883      | 1N | 28E | 31 | 65   | 630  |
|      |       | Mud Springs 157   | 78884      | 1N | 28E | 32 | 60   | 631  |
|      |       | Mud Springs 158   | 78885      | 1N | 28E | 32 | 65   | 632  |
|      |       | Mud Springs 159   | 78886      | 1N | 28E | 32 | 65   | 633  |
|      |       | Mud Springs 160   | 78887      | 1N | 28E | 32 | 65   | 634  |
|      |       | Mud Springs 161   | 78888      | 1N | 28E | 32 | 65   | 635  |
|      |       | Mud Springs 162   | 78889      | 1N | 28E | 32 | 65   | 636  |

Monday, August 06, 2012

Page 10 of 11

RECEIVED  
BLM AZ STATE OFFICE  
2012 AUG 14 P 3:26  
PHOENIX, ARIZONA

| Type | Group | Name            | AMC Number | T  | R   | S  | Book | Page |
|------|-------|-----------------|------------|----|-----|----|------|------|
|      |       | Mud Springs 163 | 78890      | 1N | 28E | 32 | 65   | 637  |
|      |       | Mud Springs 164 | 78891      | 1N | 28E | 32 | 65   | 638  |

---

RECEIVED  
BLM AZ STATE OFFICE  
2012 AUG 14 P 3:26  
PHOENIX, ARIZONA

**United States Department of the Interior**  
**Bureau of Land Management**  
 LANDS/RECREATION & PLANNING  
 ONE N CENTRAL AVE  
 PHOENIX, AZ 85004 -2203  
 Phone: 602-417-9200

Receipt

No: 2630990

|                                                                                         |  |
|-----------------------------------------------------------------------------------------|--|
| <b>Transaction #:</b> 2711488                                                           |  |
| <b>Date of Transaction:</b> 08/15/2012                                                  |  |
| <b>CUSTOMER:</b>                                                                        |  |
| FREEPORT MCMORAN-LAND & WATER DEPT<br>4521 N US HIGHWAY 191<br>MORENCI,AZ 85540-9700 US |  |

| LINE #        | QTY  | DESCRIPTION                                                                                                                      | REMARKS                    | UNIT PRICE | TOTAL              |
|---------------|------|----------------------------------------------------------------------------------------------------------------------------------|----------------------------|------------|--------------------|
| 1             | 1.00 | LOCATABLE MINERALS / MINING CLAIMS-NOT NEW-UNADJUD,ONE AUTH NO. ONLY / MINING CLAIM MONEY RECEIVED<br>CASES: AMC85037/\$44240.00 | MAINT FEE PYMNT (316) 2013 | - n/a -    | 44240.00           |
| <b>TOTAL:</b> |      |                                                                                                                                  |                            |            | <b>\$44,240.00</b> |

| PAYMENT INFORMATION |           |                                                                              |                        |
|---------------------|-----------|------------------------------------------------------------------------------|------------------------|
| 1                   | AMOUNT:   | 44240.00                                                                     | POSTMARKED: 08/13/2012 |
|                     | TYPE:     | CHECK                                                                        | RECEIVED: 08/15/2012   |
|                     | CHECK NO: | 0000064582                                                                   |                        |
|                     | NAME:     | FREEPORT MCMORAN COPPER AND GOLD<br>333 N CENTRAL AVE<br>PHOENIX AZ 85004 US |                        |


|         |
|---------|
| REMARKS |
|         |

This receipt was generated by the automated BLM Collections and Billing System and is a paper representation of a portion of the official electronic record contained therein.



Morenci/Safford Operations  
4521 U.S. Highway 191  
Morenci, AZ 85540

**CERTIFIED MAIL™**



7011 1570 0003 6157 0026




TO:

Bureau of Land Management  
Arizona State Office  
One North Central Avenue, Suite 800  
Phoenix, AZ 85004-4427

 **FREEMORAN**  
**COPPER & GOLD**

Morenci/Safford Operations  
4521 U.S. Highway 191  
Morenci, AZ 85540

**CERTIFIED MAIL™**



7011 1570 0003 6157 0026



**TO:**

**Bureau of Land Management  
Arizona State Office  
One North Central Avenue, Suite 800  
Phoenix, AZ 85004-4427**

August 03, 2011

Amc 85037

Amc 354306

Amc 351177

Amc 304200

Amc 78672

Amc 28250

**CERTIFIED MAIL - Return Receipt Requested**


Bureau of Land Management  
Arizona State Office  
One North Central Ave., Suite 800  
Phoenix, AZ 85004-4427

**RE: NOTICE OF PAYMENT OF ANNUAL CLAIM MAINTENANCE FEES**

This will serve as notice that Freeport-McMoRan Corporation, whose address for the purposes of this filing is 4521 U.S. Highway 191, Morenci, AZ 85540-9795, intends to hold the mining claims and/or mill sites described on Exhibit A attached hereto for the assessment year ending at 12 o'clock, noon, September 1, 2012 by payment of the annual assessment fee of \$140 per claim or site. Payment of such amount is made herewith for such assessment year for each of the claims and sites, the name and BLM serial number of which, and the book and page or index of recording of the location notice in the official records of Greenlee County, AZ, of which, is set forth on Exhibit A attached hereto and by this reference incorporated herein.

Please return all originals with date-time stamp and with receipt for payment to my attention at the above address.

FREEPORT-MCMORAN CORPORATION



William F. Cuthbertson, Land & Water  
Phone: (928) 865-7811  
e-Mail: [william\\_cuthbertson@fmc.com](mailto:william_cuthbertson@fmc.com)

Encl: Check # 0000061357 (Morenci)

STATE OF ARIZONA )  
                                  ) ss.  
County of Greenlee )

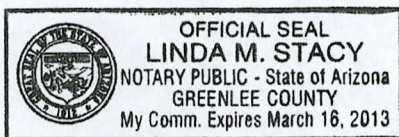
RECEIVED  
BLM AZ STATE OFFICE  
AUG - 8 A 7:52  
PHOENIX, ARIZONA

This instrument was acknowledged before me this 3<sup>rd</sup> day of August, 2011, by William F. Cuthbertson, Freeport McMoRan Corporation, a New York corporation, for and on behalf of the corporation.

My Commission Expires:

March 16, 2013

*Linda M. Stacy*  
Notary Public



NO. OF CLAIMS 311  
AMOUNT 44240.00  
RECEIPT NO. 3248910  
INIT. LS  
\*\* BLM-ASO \*\*

AUG 17 2011  
*cm*

# EXHIBIT A

## Greenlee County, Arizona

| Type        | Group          | Name         | AMC Number | T  | R   | S  | Book | Page |
|-------------|----------------|--------------|------------|----|-----|----|------|------|
| <b>Lode</b> | <b>Number:</b> | <b>131</b>   |            |    |     |    |      |      |
|             | American Mtn   |              |            |    |     |    |      |      |
|             |                | Cuerno       | ✓ 85037    | 4S | 29E | 18 | 4    | 125  |
|             |                | Corona No. 3 | ✓ 85040    | 4S | 29E | 7  | 6    | 460  |
|             |                | Guadalupe    | ✓ 85043    | 4S | 29E | 18 | 4    | 255  |
|             |                | Rattlesnake  | ✓ 85045    | 4S | 29E | 18 | 4    | 251  |
|             | Gold Gulch     |              |            |    |     |    |      |      |
|             |                | GG 1         | ✓ 354393   | 4S | 29E | 13 | 251  | 262  |
|             |                | GG 2         | 354394     | 4S | 29E | 24 | 251  | 265  |
|             |                | GG 3         | 354395     | 4S | 29E | 24 | 251  | 268  |
|             |                | GG 4         | 354396     | 4S | 29E | 24 | 251  | 271  |
|             |                | GG 5         | 354397     | 4S | 29E | 24 | 251  | 274  |
|             |                | GG 6         | 354398     | 4S | 29E | 24 | 251  | 277  |
|             |                | GG 7         | 354399     | 4S | 29E | 24 | 251  | 280  |
|             |                | GG 8         | 354400     | 4S | 29E | 18 | 251  | 283  |
|             |                | GG 9         | 354401     | 4S | 29E | 18 | 251  | 286  |
|             |                | GG 10        | 354402     | 4S | 29E | 19 | 251  | 289  |
|             |                | GG 11        | 354403     | 4S | 29E | 19 | 251  | 292  |
|             |                | GG 12        | 354404     | 4S | 29E | 19 | 251  | 295  |
|             |                | GG 13        | 354405     | 4S | 29E | 19 | 251  | 298  |
|             |                | GG 14        | 354406     | 4S | 29E | 19 | 251  | 301  |
|             |                | GG 15        | 354407     | 4S | 29E | 19 | 251  | 304  |
|             |                | GG 16        | 354408     | 4S | 29E | 19 | 251  | 307  |
|             |                | GG 17        | 354409     | 4S | 29E | 19 | 251  | 310  |
|             |                | GG 18        | 354410     | 4S | 29E | 19 | 251  | 313  |
|             |                | GG 19        | 354411     | 4S | 29E | 19 | 251  | 316  |
|             |                | GG 20        | 354412     | 4S | 29E | 19 | 251  | 319  |
|             |                | GG 21        | 354413     | 4S | 29E | 19 | 251  | 322  |
|             |                | GG 22        | 354414     | 4S | 29E | 19 | 251  | 325  |
|             |                | GG 23        | ✓ 354415   | 4S | 29E | 19 | 251  | 328  |

Tuesday, August 2, 2011

RECEIVED  
 BLM ARIZONA STATE OFFICE  
 2011 AUG - 8 A 1:53  
 PHOENIX, ARIZONA

27



| Type | Group          | Name   | AMC Number | T  | R   | S  | Book | Page |  |
|------|----------------|--------|------------|----|-----|----|------|------|--|
|      |                | GG 24  | 354416     | 4S | 29E | 19 | 251  | 331  |  |
|      |                | GG 25  | 354417     | 4S | 29E | 19 | 251  | 334  |  |
|      |                | GG 26  | 354418     | 4S | 29E | 19 | 251  | 337  |  |
|      |                | GG 27  | 354419     | 4S | 29E | 19 | 251  | 340  |  |
|      |                | GG 28  | 354420     | 4S | 29E | 19 | 251  | 343  |  |
|      |                | GG 29  | 354421     | 4S | 29E | 19 | 251  | 346  |  |
|      |                | GG 30  | 354422     | 4S | 29E | 19 | 251  | 349  |  |
|      |                | GG 31  | 354423     | 4S | 29E | 19 | 251  | 352  |  |
|      |                | GG 32  | 354424     | 4S | 29E | 19 | 251  | 355  |  |
|      |                | GG 33  | 354425     | 4S | 29E | 19 | 251  | 358  |  |
|      |                | GG 34  | 354426     | 4S | 29E | 19 | 251  | 361  |  |
|      |                | GG 35  | 354427     | 4S | 29E | 19 | 251  | 364  |  |
|      |                | GG 36  | 354428     | 4S | 29E | 19 | 251  | 367  |  |
|      |                | GG 37  | 354429     | 4S | 29E | 19 | 251  | 370  |  |
|      |                | GG 38  | 354430     | 4S | 29E | 19 | 251  | 373  |  |
|      |                | GG 39  | 354431     | 4S | 29E | 19 | 251  | 376  |  |
|      |                | GG 40  | ✓ 354432   | 4S | 29E | 19 | 251  | 379  |  |
|      | North Coronado |        |            |    |     |    |      |      |  |
|      |                | NCV 1  | 354355     | 4S | 29E | 1  | 251  | 148  |  |
|      |                | NCV 2  | 354356     | 4S | 29E | 1  | 251  | 151  |  |
|      |                | NCV 3  | 354357     | 4S | 29E | 1  | 251  | 154  |  |
|      |                | NCV 4  | 354358     | 4S | 29E | 1  | 251  | 157  |  |
|      |                | NCV 5  | 354359     | 4S | 29E | 1  | 251  | 160  |  |
|      |                | NCV 6  | 354360     | 4S | 29E | 6  | 251  | 163  |  |
|      |                | NCV 7  | 354361     | 4S | 29E | 6  | 251  | 166  |  |
|      |                | NCV 8  | 354362     | 4S | 29E | 6  | 251  | 169  |  |
|      |                | NCV 9  | 354363     | 4S | 29E | 6  | 251  | 172  |  |
|      |                | NCV 10 | 354364     | 4S | 29E | 6  | 251  | 175  |  |
|      |                | NCV 11 | 354365     | 4S | 29E | 6  | 251  | 178  |  |
|      |                | NCV 12 | ✓ 354366   | 4S | 29E | 6  | 251  | 181  |  |
|      | Northeast      |        |            |    |     |    |      |      |  |
|      |                | NE 1   | 354306     | 3S | 29E | 25 | 251  | 1    |  |
|      |                | NE 2   | 354307     | 3S | 29E | 25 | 251  | 4    |  |

Tuesday, August 2, 2011

RECEIVED  
 BLM/ARIZONA STATE OFFICE  
 2011 AUG - 8 A 7:53  
 PHOENIX, ARIZONA

| Type | Group | Name  | AMC Number  | T  | R   | S  | Book | Page |
|------|-------|-------|-------------|----|-----|----|------|------|
|      |       | NE 3  | 354308      | 3S | 29E | 25 | 251  | 7    |
|      |       | NE 4  | 354309      | 3S | 29E | 25 | 251  | 10   |
|      |       | NE 5  | 354310      | 3S | 29E | 25 | 251  | 13   |
|      |       | NE 6  | 354311      | 3S | 29E | 25 | 251  | 16   |
|      |       | NE 7  | 354312      | 3S | 29E | 25 | 251  | 19   |
|      |       | NE 8  | 354313      | 3S | 29E | 25 | 251  | 22   |
|      |       | NE 9  | 354314      | 3S | 29E | 25 | 251  | 25   |
|      |       | NE 10 | 354315      | 3S | 29E | 25 | 251  | 28   |
|      |       | NE 11 | 354316      | 3S | 29E | 36 | 251  | 31   |
|      |       | NE 12 | 354317      | 3S | 29E | 36 | 251  | 34   |
|      |       | NE 13 | 354318      | 3S | 29E | 36 | 251  | 37   |
|      |       | NE 14 | 354319      | 3S | 29E | 36 | 251  | 40   |
|      |       | NE 15 | 354320      | 3S | 29E | 25 | 251  | 43   |
|      |       | NE 16 | 354321      | 3S | 29E | 25 | 251  | 46   |
|      |       | NE 17 | 354322      | 3S | 29E | 25 | 251  | 49   |
|      |       | NE 18 | 354323      | 3S | 29E | 25 | 251  | 52   |
|      |       | NE 19 | 354324      | 3S | 29E | 25 | 251  | 55   |
|      |       | NE 20 | 354325      | 3S | 29E | 25 | 251  | 58   |
|      |       | NE 21 | 354326      | 3S | 29E | 25 | 251  | 61   |
|      |       | NE 22 | 354327      | 3S | 29E | 25 | 251  | 64   |
|      |       | NE 23 | 354328      | 3S | 29E | 25 | 251  | 67   |
|      |       | NE 24 | 354329      | 3S | 29E | 25 | 251  | 70   |
|      |       | NE 25 | 354330      | 3S | 29E | 36 | 251  | 73   |
|      |       | NE 26 | 354331      | 3S | 30E | 31 | 251  | 76   |
|      |       | NE 27 | 354332      | 3S | 30E | 31 | 251  | 79   |
|      |       | NE 28 | 354333      | 3S | 30E | 31 | 251  | 82   |
|      |       | NE 29 | 354334      | 3S | 30E | 31 | 251  | 85   |
|      |       | NE 30 | 354335      | 3S | 30E | 30 | 251  | 88   |
|      |       | NE 31 | 354336      | 3S | 30E | 30 | 251  | 91   |
|      |       | NE 32 | 354337      | 3S | 30E | 30 | 251  | 94   |
|      |       | NE 33 | 354338      | 3S | 30E | 30 | 251  | 97   |
|      |       | NE 34 | 354339      | 3S | 30E | 30 | 251  | 100  |
|      |       | NE 35 | ✓ 354340, ✓ | 3S | 30E | 30 | 251  | 103  |

Tuesday, August 2, 2011

RECEIVED  
 BLM AZ STATE OFFICE  
 2011 AUG - 8 A 7:53  
 PHOENIX, ARIZONA

33

| Type | Group     | Name   | AMC Number | T  | R   | S  | Book | Page |
|------|-----------|--------|------------|----|-----|----|------|------|
|      |           | NE 36  | 354341     | 3S | 30E | 30 | 251  | 106  |
|      |           | NE 37  | 354342     | 3S | 30E | 30 | 251  | 109  |
|      |           | NE 38  | 354343     | 3S | 30E | 30 | 251  | 112  |
|      |           | NE 39  | 354344     | 3S | 30E | 30 | 251  | 115  |
|      |           | NE 40  | 354345     | 3S | 30E | 31 | 251  | 118  |
|      |           | NE 41  | 354346     | 3S | 30E | 31 | 251  | 121  |
|      |           | NE 42  | 354347     | 3S | 30E | 31 | 251  | 124  |
|      |           | NE 43  | 354348     | 3S | 30E | 31 | 251  | 127  |
|      |           | NE 44  | 354349     | 3S | 30E | 31 | 251  | 130  |
|      |           | NE 45  | 354350     | 3S | 30E | 31 | 251  | 133  |
|      |           | NE 46  | 354351     | 3S | 30E | 31 | 251  | 136  |
|      |           | NE 47  | 354352     | 3S | 30E | 31 | 251  | 139  |
|      |           | NE 48  | 354353     | 3S | 30E | 31 | 251  | 142  |
|      |           | NE 49  | ✓ 354354   | 3S | 30E | 31 | 251  | 145  |
|      | Sun Ridge | SUN 1  | 354367     | 3S | 29E | 29 | 251  | 184  |
|      |           | SUN 2  | 354368     | 3S | 29E | 29 | 251  | 187  |
|      |           | SUN 3  | 354369     | 3S | 29E | 29 | 251  | 190  |
|      |           | SUN 4  | 354370     | 3S | 29E | 29 | 251  | 193  |
|      |           | SUN 5  | 354371     | 3S | 29E | 29 | 251  | 196  |
|      |           | SUN 6  | 354372     | 3S | 29E | 29 | 251  | 199  |
|      |           | SUN 7  | 354373     | 3S | 29E | 29 | 251  | 202  |
|      |           | SUN 8  | 354374     | 3S | 29E | 29 | 251  | 205  |
|      |           | SUN 9  | 354375     | 3S | 29E | 29 | 251  | 208  |
|      |           | SUN 10 | 354376     | 3S | 29E | 29 | 251  | 211  |
|      |           | SUN 11 | 354377     | 3S | 29E | 30 | 251  | 214  |
|      |           | SUN 12 | 354378     | 3S | 29E | 29 | 251  | 217  |
|      |           | SUN 13 | 354379     | 3S | 29E | 29 | 251  | 220  |
|      |           | SUN 14 | 354380     | 3S | 29E | 29 | 251  | 223  |
|      |           | SUN 15 | 354381     | 3S | 29E | 29 | 251  | 226  |
|      |           | SUN 16 | 354382     | 3S | 29E | 29 | 251  | 229  |
|      |           | SUN 17 | 354383     | 3S | 29E | 29 | 251  | 232  |
|      |           | SUN 18 | ✓ 354384   | 3S | 29E | 29 | 251  | 235  |

Tuesday, August 2, 2011

RECEIVED  
 BLM AZ STATE OFFICE  
 2011 AUG - 8 A 7:53  
 PHOENIX, ARIZONA

22

| Type             | Group          | Name              | AMC Number | T  | R   | S  | Book | Page |
|------------------|----------------|-------------------|------------|----|-----|----|------|------|
|                  |                | SUN 19            | 354385     | 3S | 29E | 29 | 251  | 238  |
|                  |                | SUN 20            | 354386     | 3S | 29E | 29 | 251  | 241  |
|                  |                | SUN 21            | 354387     | 3S | 29E | 29 | 251  | 244  |
|                  |                | SUN 22            | 354388     | 3S | 29E | 29 | 251  | 247  |
|                  |                | SUN 23            | 354389     | 3S | 29E | 29 | 251  | 250  |
|                  |                | SUN 24            | 354390     | 3S | 29E | 29 | 251  | 253  |
|                  |                | SUN 25            | 354391     | 3S | 29E | 29 | 251  | 256  |
|                  |                | SUN 26            | ✓ 354392   | 3S | 29E | 29 | 251  | 259  |
| <b>Mill Site</b> | Number:        | <b>12</b>         |            |    |     |    |      |      |
|                  | Juan Miller    |                   |            |    |     |    |      |      |
|                  |                | JM-O              | 351177     | 1S | 30E | 35 | 234  | 76   |
|                  |                | JM-B              | 351178     | 2S | 29E | 12 | 234  | 91   |
|                  |                | JM-D              | 351179     | 2S | 30E | 7  | 234  | 88   |
|                  |                | JM-H              | 351180     | 2S | 30E | 8  | 234  | 85   |
|                  |                | JM-J              | 351181     | 2S | 30E | 8  | 234  | 82   |
|                  |                | JM-M              | ✓ 351182   | 1S | 30E | 34 | 234  | 79   |
|                  | UE Bear Canyon |                   |            |    |     |    |      |      |
|                  |                | Bear Canyon No. 1 | ✓ 304200   | 1S | 28E | 21 | 170  | 469  |
|                  | UE Bee Canyon  |                   |            |    |     |    |      |      |
|                  |                | Bee Canyon No. 1  | 78899      | 1S | 28E | 22 | 76   | 817  |
|                  |                | Bee Canyon No. 2  | 78900      | 1S | 28E | 27 | 76   | 818  |
|                  |                | Bee Canyon No. 3  | ✓ 78901    | 1S | 28E | 28 | 76   | 819  |
|                  | UE Mud Springs |                   |            |    |     |    |      |      |
|                  |                | Mud Springs No. 5 | 78896      | 1N | 28E | 33 | 54   | 485  |
|                  |                | Mud Springs No. 6 | ✓ 78897    | 1N | 28E | 34 | 54   | 486  |
| <b>Placer</b>    | Number:        | <b>173</b>        |            |    |     |    |      |      |
|                  | UE Mud Springs |                   |            |    |     |    |      |      |
|                  |                | Mud Springs 165-A | 28250      | 1N | 28E | 31 | 94   | 425  |
|                  |                | Mud Springs 166-A | 28251      | 1N | 28E | 31 | 94   | 427  |
|                  |                | Mud Springs 167-A | 28252      | 1N | 28E | 31 | 94   | 429  |
|                  |                | Mud Springs 168-A | 28253      | 1N | 28E | 31 | 94   | 431  |
|                  |                | Mud Springs 169-A | 28254      | 1N | 28E | 31 | 94   | 433  |
|                  |                | Mud Springs 170-A | 28255      | 1N | 28E | 31 | 94   | 435  |

Tuesday, August 2, 2011

RECEIVED  
 BLM AZ STATE OFFICE  
 2011 AUG - 8 A 1:53  
 PHOENIX, ARIZONA

20

| Type | Group | Name              | AMC Number | T  | R   | S  | Book | Page |
|------|-------|-------------------|------------|----|-----|----|------|------|
|      |       | Mud Springs 171-A | 28256      | 1N | 28E | 32 | 94   | 437  |
|      |       | Mud Springs 172-A | 28257      | 1N | 28E | 32 | 94   | 439  |
|      |       | Mud Springs 173-A | 28258      | 1N | 28E | 32 | 94   | 441  |
|      |       | Mud Springs 174-A | 28259      | 1N | 28E | 32 | 94   | 443  |
|      |       | Mud Springs 175-A | 28260      | 1N | 28E | 31 | 94   | 445  |
|      |       | Mud Springs 176-A | 28261      | 1N | 28E | 31 | 94   | 447  |
|      |       | Mud Springs 177-A | 28262      | 1N | 28E | 31 | 94   | 449  |
|      |       | Mud Springs 178-A | 28263      | 1N | 28E | 31 | 94   | 451  |
|      |       | Mud Springs 179-A | 28264      | 1N | 28E | 31 | 94   | 453  |
|      |       | Mud Springs 180-A | 28265      | 1N | 28E | 31 | 94   | 455  |
|      |       | Mud Springs 181-A | 28266      | 1N | 28E | 32 | 94   | 457  |
|      |       | Mud Springs 182-A | 28267      | 1N | 28E | 32 | 94   | 459  |
|      |       | Mud Springs 183-A | 28268      | 1N | 28E | 32 | 94   | 461  |
|      |       | Mud Springs 184-A | ✓ 28269    | 1N | 28E | 32 | 94   | 463  |
|      |       | Mud Springs 12    | 78739      | 1N | 28E | 31 | 92   | 603  |
|      |       | Mud Springs 13    | 78740      | 1N | 28E | 31 | 54   | 488  |
|      |       | Mud Springs 14    | 78741      | 1N | 28E | 31 | 54   | 489  |
|      |       | Mud Springs 15    | 78742      | 1N | 28E | 31 | 54   | 490  |
|      |       | Mud Springs 16    | 78743      | 1N | 28E | 31 | 54   | 491  |
|      |       | Mud Springs 17    | 78744      | 1N | 28E | 31 | 54   | 492  |
|      |       | Mud Springs 18    | 78745      | 1N | 28E | 31 | 76   | 815  |
|      |       | Mud Springs 19    | 78746      | 1N | 28E | 31 | 54   | 494  |
|      |       | Mud Springs 20    | 78747      | 1S | 28E | 5  | 54   | 495  |
|      |       | Mud Springs 21    | 78748      | 1S | 28E | 5  | 54   | 496  |
|      |       | Mud Springs 22    | 78749      | 1S | 28E | 5  | 54   | 497  |
|      |       | Mud Springs 23    | 78750      | 1S | 28E | 5  | 109  | 551  |
|      |       | Mud Springs 24    | 78751      | 1S | 28E | 5  | 54   | 499  |
|      |       | Mud Springs 25    | 78752      | 1S | 28E | 4  | 54   | 500  |
|      |       | Mud Springs 26    | 78753      | 1S | 28E | 4  | 54   | 501  |
|      |       | Mud Springs 27    | 78754      | 1S | 28E | 5  | 54   | 502  |
|      |       | Mud Springs 28    | 78755      | 1S | 28E | 5  | 54   | 503  |
|      |       | Mud Springs 29    | 78756      | 1S | 28E | 5  | 109  | 550  |
|      |       | Mud Springs 30    | ✓ 78757 ✓  | 1S | 28E | 5  | 109  | 549  |

Tuesday, August 2, 2011

PHOENIX, ARIZONA

2011 AUG - 8 A 7: 53

RECEIVED  
BLM AZ STATE OFFICE

32

| Type | Group | Name           | AMC Number | T  | R   | S | Book | Page |
|------|-------|----------------|------------|----|-----|---|------|------|
|      |       | Mud Springs 31 | 78758      | 1S | 28E | 5 | 54   | 506  |
|      |       | Mud Springs 32 | 78759      | 1S | 28E | 5 | 54   | 507  |
|      |       | Mud Springs 33 | 78760      | 1S | 28E | 4 | 54   | 508  |
|      |       | Mud Springs 34 | 78761      | 1S | 28E | 4 | 54   | 509  |
|      |       | Mud Springs 35 | 78762      | 1S | 28E | 4 | 54   | 510  |
|      |       | Mud Springs 36 | 78763      | 1S | 28E | 4 | 54   | 511  |
|      |       | Mud Springs 37 | 78764      | 1S | 28E | 5 | 54   | 512  |
|      |       | Mud Springs 38 | 78765      | 1S | 28E | 5 | 54   | 513  |
|      |       | Mud Springs 39 | 78766      | 1S | 28E | 5 | 54   | 514  |
|      |       | Mud Springs 40 | 78767      | 1S | 28E | 5 | 54   | 515  |
|      |       | Mud Springs 41 | 78768      | 1S | 28E | 5 | 54   | 516  |
|      |       | Mud Springs 42 | 78769      | 1S | 28E | 5 | 54   | 517  |
|      |       | Mud Springs 43 | 78770      | 1S | 28E | 4 | 54   | 518  |
|      |       | Mud Springs 44 | 78771      | 1S | 28E | 4 | 54   | 519  |
|      |       | Mud Springs 45 | 78772      | 1S | 28E | 4 | 54   | 520  |
|      |       | Mud Springs 46 | 78773      | 1S | 28E | 4 | 54   | 521  |
|      |       | Mud Springs 47 | 78774      | 1S | 28E | 5 | 54   | 522  |
|      |       | Mud Springs 48 | 78775      | 1S | 28E | 5 | 54   | 523  |
|      |       | Mud Springs 49 | 78776      | 1S | 28E | 5 | 54   | 524  |
|      |       | Mud Springs 50 | 78777      | 1S | 28E | 5 | 54   | 525  |
|      |       | Mud Springs 51 | 78778      | 1S | 28E | 4 | 54   | 526  |
|      |       | Mud Springs 52 | 78779      | 1S | 28E | 4 | 54   | 527  |
|      |       | Mud Springs 53 | 78780      | 1S | 28E | 4 | 54   | 528  |
|      |       | Mud Springs 54 | 78781      | 1S | 28E | 4 | 54   | 529  |
|      |       | Mud Springs 55 | 78782      | 1S | 28E | 8 | 54   | 530  |
|      |       | Mud Springs 56 | 78783      | 1S | 28E | 8 | 54   | 531  |
|      |       | Mud Springs 57 | 78784      | 1S | 28E | 8 | 54   | 532  |
|      |       | Mud Springs 58 | 78785      | 1S | 28E | 8 | 54   | 533  |
|      |       | Mud Springs 59 | 78786      | 1S | 28E | 9 | 54   | 534  |
|      |       | Mud Springs 60 | 78787      | 1S | 28E | 9 | 54   | 535  |
|      |       | Mud Springs 61 | 78788      | 1S | 28E | 9 | 54   | 536  |
|      |       | Mud Springs 62 | 78789      | 1S | 28E | 9 | 54   | 537  |
|      |       | Mud Springs 63 | ✓78790 ↓   | 1S | 28E | 8 | 54   | 538  |

Tuesday, August 2, 2011

RECEIVED  
 BLM AZ STATE OFFICE  
 2011 AUG - 8 A 7:53  
 PHOENIX, ARIZONA  
 Page 11

*Handwritten initials*

| Type | Group | Name           | AMC Number | T  | R   | S  | Book | Page |
|------|-------|----------------|------------|----|-----|----|------|------|
|      |       | Mud Springs 64 | 78791      | 1S | 28E | 8  | 54   | 539  |
|      |       | Mud Springs 65 | 78792      | 1S | 28E | 8  | 54   | 540  |
|      |       | Mud Springs 66 | 78793      | 1S | 28E | 8  | 54   | 541  |
|      |       | Mud Springs 67 | 78794      | 1S | 28E | 9  | 54   | 542  |
|      |       | Mud Springs 68 | 78795      | 1S | 28E | 9  | 54   | 543  |
|      |       | Mud Springs 69 | 78796      | 1S | 28E | 9  | 54   | 544  |
|      |       | Mud Springs 70 | 78797      | 1S | 28E | 9  | 54   | 545  |
|      |       | Mud Springs 71 | 78798      | 1S | 28E | 8  | 54   | 546  |
|      |       | Mud Springs 72 | 78799      | 1S | 28E | 8  | 54   | 547  |
|      |       | Mud Springs 73 | 78800      | 1S | 28E | 8  | 54   | 548  |
|      |       | Mud Springs 74 | 78801      | 1S | 28E | 8  | 54   | 549  |
|      |       | Mud Springs 75 | 78802      | 1S | 28E | 9  | 54   | 550  |
|      |       | Mud Springs 76 | 78803      | 1S | 28E | 9  | 54   | 551  |
|      |       | Mud Springs 77 | 78804      | 1S | 28E | 9  | 54   | 552  |
|      |       | Mud Springs 78 | 78805      | 1S | 28E | 9  | 54   | 553  |
|      |       | Mud Springs 79 | 78806      | 1S | 28E | 9  | 54   | 554  |
|      |       | Mud Springs 80 | 78807      | 1S | 28E | 9  | 54   | 555  |
|      |       | Mud Springs 81 | 78808      | 1S | 28E | 9  | 54   | 556  |
|      |       | Mud Springs 82 | 78809      | 1S | 28E | 9  | 54   | 557  |
|      |       | Mud Springs 83 | 78810      | 1S | 28E | 8  | 54   | 558  |
|      |       | Mud Springs 84 | 78811      | 1S | 28E | 8  | 54   | 559  |
|      |       | Mud Springs 85 | 78812      | 1S | 28E | 8  | 54   | 560  |
|      |       | Mud Springs 86 | 78813      | 1S | 28E | 9  | 54   | 561  |
|      |       | Mud Springs 87 | 78814      | 1S | 28E | 9  | 54   | 562  |
|      |       | Mud Springs 88 | 78815      | 1S | 28E | 9  | 54   | 563  |
|      |       | Mud Springs 89 | 78816      | 1S | 28E | 9  | 54   | 564  |
|      |       | Mud Springs 90 | 78817      | 1S | 28E | 9  | 54   | 565  |
|      |       | Mud Springs 91 | 78818      | 1S | 28E | 9  | 54   | 566  |
|      |       | Mud Springs 92 | 78819      | 1S | 28E | 9  | 54   | 567  |
|      |       | Mud Springs 93 | 78820      | 1S | 28E | 9  | 54   | 568  |
|      |       | Mud Springs 94 | 78821      | 1S | 28E | 17 | 54   | 569  |
|      |       | Mud Springs 95 | 78822      | 1S | 28E | 17 | 54   | 570  |
|      |       | Mud Springs 96 | ✓ 78823 ✓  | 1S | 28E | 16 | 54   | 571  |

Tuesday, August 2, 2011

Page 8 of 11  
 RECEIVED  
 PHOENIX, ARIZONA  
 2011 AUG - 8 A 7:53  
 PHOENIX STATE OFFICE

EG

| Type | Group | Name            | AMC Number | T  | R   | S  | Book | Page |
|------|-------|-----------------|------------|----|-----|----|------|------|
|      |       | Mud Springs 97  | 78824      | 1S | 28E | 16 | 54   | 572  |
|      |       | Mud Springs 98  | 78825      | 1S | 28E | 16 | 54   | 573  |
|      |       | Mud Springs 99  | 78826      | 1S | 28E | 16 | 54   | 574  |
|      |       | Mud Springs 100 | 78827      | 1S | 28E | 16 | 54   | 575  |
|      |       | Mud Springs 101 | 78828      | 1S | 28E | 16 | 54   | 576  |
|      |       | Mud Springs 102 | 78829      | 1S | 28E | 16 | 54   | 577  |
|      |       | Mud Springs 103 | 78830      | 1S | 28E | 16 | 54   | 578  |
|      |       | Mud Springs 104 | 78831      | 1S | 28E | 17 | 54   | 579  |
|      |       | Mud Springs 105 | 78832      | 1S | 28E | 17 | 54   | 580  |
|      |       | Mud Springs 106 | 78833      | 1S | 28E | 17 | 54   | 581  |
|      |       | Mud Springs 107 | 78834      | 1S | 28E | 17 | 54   | 582  |
|      |       | Mud Springs 108 | 78835      | 1S | 28E | 16 | 54   | 583  |
|      |       | Mud Springs 109 | 78836      | 1S | 28E | 16 | 54   | 584  |
|      |       | Mud Springs 110 | 78837      | 1S | 28E | 16 | 54   | 585  |
|      |       | Mud Springs 111 | 78838      | 1S | 28E | 16 | 54   | 586  |
|      |       | Mud Springs 112 | 78839      | 1S | 28E | 16 | 54   | 587  |
|      |       | Mud Springs 113 | 78840      | 1S | 28E | 16 | 54   | 588  |
|      |       | Mud Springs 114 | 78841      | 1S | 28E | 16 | 54   | 589  |
|      |       | Mud Springs 115 | 78842      | 1S | 28E | 16 | 54   | 590  |
|      |       | Mud Springs 116 | 78843      | 1S | 28E | 17 | 54   | 591  |
|      |       | Mud Springs 117 | 78844      | 1S | 28E | 17 | 54   | 592  |
|      |       | Mud Springs 118 | 78845      | 1S | 28E | 17 | 54   | 593  |
|      |       | Mud Springs 119 | 78846      | 1S | 28E | 17 | 54   | 594  |
|      |       | Mud Springs 120 | 78847      | 1S | 28E | 16 | 54   | 595  |
|      |       | Mud Springs 121 | 78848      | 1S | 28E | 16 | 54   | 596  |
|      |       | Mud Springs 122 | 78849      | 1S | 28E | 16 | 54   | 597  |
|      |       | Mud Springs 123 | 78850      | 1S | 28E | 16 | 54   | 598  |
|      |       | Mud Springs 124 | 78851      | 1S | 28E | 16 | 54   | 599  |
|      |       | Mud Springs 125 | 78852      | 1S | 28E | 16 | 55   | 1    |
|      |       | Mud Springs 126 | 78853      | 1S | 28E | 16 | 55   | 2    |
|      |       | Mud Springs 127 | 78854      | 1S | 28E | 16 | 55   | 3    |
|      |       | Mud Springs 128 | 78855      | 1S | 28E | 17 | 55   | 4    |
|      |       | Mud Springs 129 | ✓ 78856 ↓  | 1S | 28E | 17 | 55   | 5    |

Tuesday, August 2, 2011

RECEIVED  
BLM AZ STATE OFFICE  
2011 AUG - 8 A 7:53  
PHOENIX, ARIZONA

32



| Type | Group | Name              | AMC Number | T  | R   | S  | Book | Page |
|------|-------|-------------------|------------|----|-----|----|------|------|
|      |       | Mud Springs 130   | 78857      | 1S | 28E | 17 | 55   | 6    |
|      |       | Mud Springs 131   | 78858      | 1S | 28E | 17 | 55   | 7    |
|      |       | Mud Springs 132   | 78859      | 1S | 28E | 16 | 55   | 8    |
|      |       | Mud Springs 133   | 78860      | 1S | 28E | 16 | 55   | 9    |
|      |       | Mud Springs 134   | 78861      | 1S | 28E | 16 | 55   | 10   |
|      |       | Mud Springs 135   | 78862      | 1S | 28E | 16 | 55   | 11   |
|      |       | Mud Springs 136-A | 78863      | 1S | 28E | 16 | 170  | 465  |
|      |       | Mud Springs 137   | 78864      | 1S | 28E | 16 | 55   | 13   |
|      |       | Mud Springs 138   | 78865      | 1S | 28E | 16 | 55   | 14   |
|      |       | Mud Springs 139   | 78866      | 1S | 28E | 16 | 55   | 15   |
|      |       | Mud Springs 140   | 78867      | 1S | 28E | 20 | 55   | 16   |
|      |       | Mud Springs 141   | 78868      | 1S | 28E | 20 | 55   | 17   |
|      |       | Mud Springs 142   | 78869      | 1S | 28E | 20 | 55   | 18   |
|      |       | Mud Springs 143   | 78870      | 1S | 28E | 21 | 55   | 19   |
|      |       | Mud Springs 144   | 78871      | 1S | 28E | 21 | 55   | 20   |
|      |       | Mud Springs 145   | 78872      | 1S | 28E | 21 | 55   | 21   |
|      |       | Mud Springs 146   | 78873      | 1S | 28E | 21 | 55   | 22   |
|      |       | Mud Springs 147-A | 78874      | 1S | 28E | 21 | 170  | 467  |
|      |       | Mud Springs 148   | 78875      | 1S | 28E | 21 | 55   | 24   |
|      |       | Mud Springs 149   | 78876      | 1S | 28E | 21 | 55   | 25   |
|      |       | Mud Springs 150   | 78877      | 1S | 28E | 21 | 55   | 26   |
|      |       | Mud Springs 151   | 78878      | 1S | 28E | 20 | 55   | 27   |
|      |       | Mud Springs 152   | 78879      | 1S | 28E | 20 | 55   | 28   |
|      |       | Mud Springs 153   | 78880      | 1N | 28E | 31 | 65   | 627  |
|      |       | Mud Springs 154   | 78881      | 1N | 28E | 31 | 65   | 628  |
|      |       | Mud Springs 155   | 78882      | 1N | 28E | 31 | 65   | 629  |
|      |       | Mud Springs 156   | 78883      | 1N | 28E | 31 | 65   | 630  |
|      |       | Mud Springs 157   | 78884      | 1N | 28E | 32 | 60   | 631  |
|      |       | Mud Springs 158   | 78885      | 1N | 28E | 32 | 65   | 632  |
|      |       | Mud Springs 159   | 78886      | 1N | 28E | 32 | 65   | 633  |
|      |       | Mud Springs 160   | 78887      | 1N | 28E | 32 | 65   | 634  |
|      |       | Mud Springs 161   | 78888      | 1N | 28E | 32 | 65   | 635  |
|      |       | Mud Springs 162   | ✓78889 ✓   | 1N | 28E | 32 | 65   | 636  |

Tuesday, August 2, 2011

RECEIVED  
 BLM ARIZONA STATE OFFICE  
 2011 AUG - 8 A 7:53  
 PHOENIX, ARIZONA

33

| Type | Group | Name            | AMC Number | T  | R   | S  | Book | Page |
|------|-------|-----------------|------------|----|-----|----|------|------|
|      |       | Mud Springs 163 | 78890      | 1N | 28E | 32 | 65   | 637  |
|      |       | Mud Springs 164 | ✓ 78891    | 1N | 28E | 32 | 65   | 638  |

RECEIVED  
BLM AZ STATE OFFICE  
2011 AUG - 8 A 7: 53  
PHOENIX, ARIZONA

21

**United States Department of the Interior**  
**Bureau of Land Management**  
 LANDS/RECREATION & PLANNING  
 ONE N CENTRAL AVE  
 PHOENIX, AZ 85004 -2203  
 Phone: 602-417-9200

Receipt

No:

2398916

|                                                                                   |  |
|-----------------------------------------------------------------------------------|--|
| <b>Transaction #:</b> 2474079                                                     |  |
| <b>Date of Transaction:</b> 08/08/2011                                            |  |
| <b>CUSTOMER:</b>                                                                  |  |
| FREEPORT-MCMORAN CORPORATION<br>4521 N US HIGHWAY 191<br>MORENCI,AZ 85540-9700 US |  |

| LINE #        | QTY  | DESCRIPTION                                                                                                                      | REMARKS   | UNIT PRICE | TOTAL              |
|---------------|------|----------------------------------------------------------------------------------------------------------------------------------|-----------|------------|--------------------|
| 1             | 1.00 | LOCATABLE MINERALS / MINING CLAIMS-NOT NEW-UNADJUD,ONE AUTH NO. ONLY / MINING CLAIM MONEY RECEIVED<br>CASES: AMC85037/\$44240.00 | MAINT-316 | - n/a -    | 44240.00           |
| <b>TOTAL:</b> |      |                                                                                                                                  |           |            | <b>\$44,240.00</b> |

| PAYMENT INFORMATION |           |                                                                            |                        |
|---------------------|-----------|----------------------------------------------------------------------------|------------------------|
| 1                   | AMOUNT:   | 44240.00                                                                   | POSTMARKED: 08/04/2011 |
|                     | TYPE:     | CHECK                                                                      | RECEIVED: 08/08/2011   |
|                     | CHECK NO: | 0000061357                                                                 |                        |
|                     | NAME:     | FREEPORT MCMORAN COPPER & GOLD<br>333 N CENTRAL AVE<br>PHOENIX AZ 85004 US |                        |

|         |
|---------|
| REMARKS |
|         |

This receipt was generated by the automated BLM Collections and Billing System and is a paper representation of a portion of the official electronic record contained therein.

**CERTIFIED MAIL™**

**FV FREEPORT-MCMORAN  
COPPE**


Morenci/S  
4521 U.S. Highway 191  
Morenci, AZ 85540

7008 1830 0001 4118 4042

RECEIVED  
ARIZONA STATE OFFICE  
2011 AUG -5 P 7:22  
PHOENIX, ARIZONA

UNITED STATES POSTAGE  
PITNEY BOWES  
02-1M \$ 04.56  
0004243747 AUG 04 2011  
MAILED FROM ZIP CODE 85540

02-1M  
0004243747  
AUG 04 2011 AM  
PHOENIX, ARIZONA



1000

85004

U.S. POSTAGE  
PAID  
MORENCI, AZ  
85540  
AUG 04, 11  
AMOUNT

**\$1.87**  
00038360-01

TO:

Bureau of Land Management  
Arizona State Office  
One North Central Avenue, Suite 800  
Phoenix, AZ 85004-4427



# EXHIBIT A

## Greenlee County, Arizona

| Type        | Group        | Name         | AMC Number | T  | R   | S  | Book | Page |
|-------------|--------------|--------------|------------|----|-----|----|------|------|
| <b>Lode</b> | Number:      | <b>131</b>   |            |    |     |    |      |      |
|             | American Mtn |              |            |    |     |    |      |      |
|             |              | Cuerno       | 85037      | 4S | 29E | 18 | 4    | 125  |
|             |              | Corona No. 3 | 85040      | 4S | 29E | 7  | 6    | 460  |
|             |              | Guadalupe    | 85043      | 4S | 29E | 18 | 4    | 255  |
|             |              | Rattlesnake  | 85045      | 4S | 29E | 18 | 4    | 251  |
|             | Gold Gulch   |              |            |    |     |    |      |      |
|             |              | GG 1         | 354393     | 4S | 29E | 13 | 251  | 262  |
|             |              | GG 2         | 354394     | 4S | 29E | 24 | 251  | 265  |
|             |              | GG 3         | 354395     | 4S | 29E | 24 | 251  | 268  |
|             |              | GG 4         | 354396     | 4S | 29E | 24 | 251  | 271  |
|             |              | GG 5         | 354397     | 4S | 29E | 24 | 251  | 274  |
|             |              | GG 6         | 354398     | 4S | 29E | 24 | 251  | 277  |
|             |              | GG 7         | 354399     | 4S | 29E | 24 | 251  | 280  |
|             |              | GG 8         | 354400     | 4S | 29E | 18 | 251  | 283  |
|             |              | GG 9         | 354401     | 4S | 29E | 18 | 251  | 286  |
|             |              | GG 10        | 354402     | 4S | 29E | 19 | 251  | 289  |
|             |              | GG 11        | 354403     | 4S | 29E | 19 | 251  | 292  |
|             |              | GG 12        | 354404     | 4S | 29E | 19 | 251  | 295  |
|             |              | GG 13        | 354405     | 4S | 29E | 19 | 251  | 298  |
|             |              | GG 14        | 354406     | 4S | 29E | 19 | 251  | 301  |
|             |              | GG 15        | 354407     | 4S | 29E | 19 | 251  | 304  |
|             |              | GG 16        | 354408     | 4S | 29E | 19 | 251  | 307  |
|             |              | GG 17        | 354409     | 4S | 29E | 19 | 251  | 310  |
|             |              | GG 18        | 354410     | 4S | 29E | 19 | 251  | 313  |
|             |              | GG 19        | 354411     | 4S | 29E | 19 | 251  | 316  |
|             |              | GG 20        | 354412     | 4S | 29E | 19 | 251  | 319  |
|             |              | GG 21        | 354413     | 4S | 29E | 19 | 251  | 322  |
|             |              | GG 22        | 354414     | 4S | 29E | 19 | 251  | 325  |
|             |              | GG 23        | 354415     | 4S | 29E | 19 | 251  | 328  |

Thursday, August 5, 2010

27

RECEIVED  
 PHOENIX, ARIZONA  
 2010 AUG 19 A 8:15  
 Page 1 of 1  
 PHOENIX, ARIZONA STATE OFFICE

| Type | Group          | Name   | AMC Number | T  | R   | S  | Book | Page |
|------|----------------|--------|------------|----|-----|----|------|------|
|      |                | GG 24  | 354416     | 4S | 29E | 19 | 251  | 331  |
|      |                | GG 25  | 354417     | 4S | 29E | 19 | 251  | 334  |
|      |                | GG 26  | 354418     | 4S | 29E | 19 | 251  | 337  |
|      |                | GG 27  | 354419     | 4S | 29E | 19 | 251  | 340  |
|      |                | GG 28  | 354420     | 4S | 29E | 19 | 251  | 343  |
|      |                | GG 29  | 354421     | 4S | 29E | 19 | 251  | 346  |
|      |                | GG 30  | 354422     | 4S | 29E | 19 | 251  | 349  |
|      |                | GG 31  | 354423     | 4S | 29E | 19 | 251  | 352  |
|      |                | GG 32  | 354424     | 4S | 29E | 19 | 251  | 355  |
|      |                | GG 33  | 354425     | 4S | 29E | 19 | 251  | 358  |
|      |                | GG 34  | 354426     | 4S | 29E | 19 | 251  | 361  |
|      |                | GG 35  | 354427     | 4S | 29E | 19 | 251  | 364  |
|      |                | GG 36  | 354428     | 4S | 29E | 19 | 251  | 367  |
|      |                | GG 37  | 354429     | 4S | 29E | 19 | 251  | 370  |
|      |                | GG 38  | 354430     | 4S | 29E | 19 | 251  | 373  |
|      |                | GG 39  | 354431     | 4S | 29E | 19 | 251  | 376  |
|      |                | GG 40  | 354432     | 4S | 29E | 19 | 251  | 379  |
|      | North Coronado |        |            |    |     |    |      |      |
|      |                | NCV 1  | 354355     | 4S | 29E | 1  | 251  | 148  |
|      |                | NCV 2  | 354356     | 4S | 29E | 1  | 251  | 151  |
|      |                | NCV 3  | 354357     | 4S | 29E | 1  | 251  | 154  |
|      |                | NCV 4  | 354358     | 4S | 29E | 1  | 251  | 157  |
|      |                | NCV 5  | 354359     | 4S | 29E | 1  | 251  | 160  |
|      |                | NCV 6  | 354360     | 4S | 29E | 6  | 251  | 163  |
|      |                | NCV 7  | 354361     | 4S | 29E | 6  | 251  | 166  |
|      |                | NCV 8  | 354362     | 4S | 29E | 6  | 251  | 169  |
|      |                | NCV 9  | 354363     | 4S | 29E | 6  | 251  | 172  |
|      |                | NCV 10 | 354364     | 4S | 29E | 6  | 251  | 175  |
|      |                | NCV 11 | 354365     | 4S | 29E | 6  | 251  | 178  |
|      |                | NCV 12 | 354366     | 4S | 29E | 6  | 251  | 181  |
|      | Northeast      |        |            |    |     |    |      |      |
|      |                | NE 1   | 354306     | 3S | 29E | 25 | 251  | 1    |
|      |                | NE 2   | 354307     | 3S | 29E | 25 | 251  | 4    |

Thursday, August 5, 2010

Page 2 of 11

31

RECEIVED  
BLM AZ STATE OFFICE  
2010 AUG 19 A 8:15  
PHOENIX, ARIZONA

| Type | Group | Name  | AMC Number | T  | R   | S  | Book | Page |
|------|-------|-------|------------|----|-----|----|------|------|
|      |       | NE 3  | 354308     | 3S | 29E | 25 | 251  | 7    |
|      |       | NE 4  | 354309     | 3S | 29E | 25 | 251  | 10   |
|      |       | NE 5  | 354310     | 3S | 29E | 25 | 251  | 13   |
|      |       | NE 6  | 354311     | 3S | 29E | 25 | 251  | 16   |
|      |       | NE 7  | 354312     | 3S | 29E | 25 | 251  | 19   |
|      |       | NE 8  | 354313     | 3S | 29E | 25 | 251  | 22   |
|      |       | NE 9  | 354314     | 3S | 29E | 25 | 251  | 25   |
|      |       | NE 10 | 354315     | 3S | 29E | 25 | 251  | 28   |
|      |       | NE 11 | 354316     | 3S | 29E | 36 | 251  | 31   |
|      |       | NE 12 | 354317     | 3S | 29E | 36 | 251  | 34   |
|      |       | NE 13 | 354318     | 3S | 29E | 36 | 251  | 37   |
|      |       | NE 14 | 354319     | 3S | 29E | 36 | 251  | 40   |
|      |       | NE 15 | 354320     | 3S | 29E | 25 | 251  | 43   |
|      |       | NE 16 | 354321     | 3S | 29E | 25 | 251  | 46   |
|      |       | NE 17 | 354322     | 3S | 29E | 25 | 251  | 49   |
|      |       | NE 18 | 354323     | 3S | 29E | 25 | 251  | 52   |
|      |       | NE 19 | 354324     | 3S | 29E | 25 | 251  | 55   |
|      |       | NE 20 | 354325     | 3S | 29E | 25 | 251  | 58   |
|      |       | NE 21 | 354326     | 3S | 29E | 25 | 251  | 61   |
|      |       | NE 22 | 354327     | 3S | 29E | 25 | 251  | 64   |
|      |       | NE 23 | 354328     | 3S | 29E | 25 | 251  | 67   |
|      |       | NE 24 | 354329     | 3S | 29E | 25 | 251  | 70   |
|      |       | NE 25 | 354330     | 3S | 29E | 36 | 251  | 73   |
|      |       | NE 26 | 354331     | 3S | 30E | 31 | 251  | 76   |
|      |       | NE 27 | 354332     | 3S | 30E | 31 | 251  | 79   |
|      |       | NE 28 | 354333     | 3S | 30E | 31 | 251  | 82   |
|      |       | NE 29 | 354334     | 3S | 30E | 31 | 251  | 85   |
|      |       | NE 30 | 354335     | 3S | 30E | 30 | 251  | 88   |
|      |       | NE 31 | 354336     | 3S | 30E | 30 | 251  | 91   |
|      |       | NE 32 | 354337     | 3S | 30E | 30 | 251  | 94   |
|      |       | NE 33 | 354338     | 3S | 30E | 30 | 251  | 97   |
|      |       | NE 34 | 354339     | 3S | 30E | 30 | 251  | 100  |
|      |       | NE 35 | 354340     | 3S | 30E | 30 | 251  | 103  |

Thursday, August 5, 2010

Page 3 of 11

33

RECEIVED  
 PHOENIX, ARIZONA  
 2010 AUG 19 A 8:15  
 PUNAZ STATE OFFICE



| Type | Group     | Name   | AMC Number | T  | R   | S  | Book | Page |
|------|-----------|--------|------------|----|-----|----|------|------|
|      |           | NE 36  | 354341     | 3S | 30E | 30 | 251  | 106  |
|      |           | NE 37  | 354342     | 3S | 30E | 30 | 251  | 109  |
|      |           | NE 38  | 354343     | 3S | 30E | 30 | 251  | 112  |
|      |           | NE 39  | 354344     | 3S | 30E | 30 | 251  | 115  |
|      |           | NE 40  | 354345     | 3S | 30E | 31 | 251  | 118  |
|      |           | NE 41  | 354346     | 3S | 30E | 31 | 251  | 121  |
|      |           | NE 42  | 354347     | 3S | 30E | 31 | 251  | 124  |
|      |           | NE 43  | 354348     | 3S | 30E | 31 | 251  | 127  |
|      |           | NE 44  | 354349     | 3S | 30E | 31 | 251  | 130  |
|      |           | NE 45  | 354350     | 3S | 30E | 31 | 251  | 133  |
|      |           | NE 46  | 354351     | 3S | 30E | 31 | 251  | 136  |
|      |           | NE 47  | 354352     | 3S | 30E | 31 | 251  | 139  |
|      |           | NE 48  | 354353     | 3S | 30E | 31 | 251  | 142  |
|      |           | NE 49  | 354354     | 3S | 30E | 31 | 251  | 145  |
|      | Sun Ridge |        |            |    |     |    |      |      |
|      |           | SUN 1  | 354367     | 3S | 29E | 29 | 251  | 184  |
|      |           | SUN 2  | 354368     | 3S | 29E | 29 | 251  | 187  |
|      |           | SUN 3  | 354369     | 3S | 29E | 29 | 251  | 190  |
|      |           | SUN 4  | 354370     | 3S | 29E | 29 | 251  | 193  |
|      |           | SUN 5  | 354371     | 3S | 29E | 29 | 251  | 196  |
|      |           | SUN 6  | 354372     | 3S | 29E | 29 | 251  | 199  |
|      |           | SUN 7  | 354373     | 3S | 29E | 29 | 251  | 202  |
|      |           | SUN 8  | 354374     | 3S | 29E | 29 | 251  | 205  |
|      |           | SUN 9  | 354375     | 3S | 29E | 29 | 251  | 208  |
|      |           | SUN 10 | 354376     | 3S | 29E | 29 | 251  | 211  |
|      |           | SUN 11 | 354377     | 3S | 29E | 30 | 251  | 214  |
|      |           | SUN 12 | 354378     | 3S | 29E | 29 | 251  | 217  |
|      |           | SUN 13 | 354379     | 3S | 29E | 29 | 251  | 220  |
|      |           | SUN 14 | 354380     | 3S | 29E | 29 | 251  | 223  |
|      |           | SUN 15 | 354381     | 3S | 29E | 29 | 251  | 226  |
|      |           | SUN 16 | 354382     | 3S | 29E | 29 | 251  | 229  |
|      |           | SUN 17 | 354383     | 3S | 29E | 29 | 251  | 232  |
|      |           | SUN 18 | 354384     | 3S | 29E | 29 | 251  | 235  |

Thursday, August 5, 2010

Page 4 of 11

32

RECEIVED  
BLM AZ STATE OFFICE  
2010 AUG 19 A 8:15  
PHOENIX, ARIZONA

| Type             | Group          | Name              | AMC Number | T  | R   | S  | Book | Page |
|------------------|----------------|-------------------|------------|----|-----|----|------|------|
|                  |                | SUN 19            | 354385     | 3S | 29E | 29 | 251  | 238  |
|                  |                | SUN 20            | 354386     | 3S | 29E | 29 | 251  | 241  |
|                  |                | SUN 21            | 354387     | 3S | 29E | 29 | 251  | 244  |
|                  |                | SUN 22            | 354388     | 3S | 29E | 29 | 251  | 247  |
|                  |                | SUN 23            | 354389     | 3S | 29E | 29 | 251  | 250  |
|                  |                | SUN 24            | 354390     | 3S | 29E | 29 | 251  | 253  |
|                  |                | SUN 25            | 354391     | 3S | 29E | 29 | 251  | 256  |
|                  |                | SUN 26            | 354392     | 3S | 29E | 29 | 251  | 259  |
| <b>Mill Site</b> | <b>Number:</b> | <b>12</b>         |            |    |     |    |      |      |
|                  | Juan Miller    |                   |            |    |     |    |      |      |
|                  |                | JM-O              | 351177     | 1S | 30E | 35 | 234  | 76   |
|                  |                | JM-B              | 351178     | 2S | 29E | 12 | 234  | 91   |
|                  |                | JM-D              | 351179     | 2S | 30E | 7  | 234  | 88   |
|                  |                | JM-H              | 351180     | 2S | 30E | 8  | 234  | 85   |
|                  |                | JM-J              | 351181     | 2S | 30E | 8  | 234  | 82   |
|                  |                | JM-M              | 351182     | 1S | 30E | 34 | 234  | 79   |
|                  | UE Bear Canyon |                   |            |    |     |    |      |      |
|                  |                | Bear Canyon No. 1 | 304200     | 1S | 28E | 21 | 170  | 469  |
|                  | UE Bee Canyon  |                   |            |    |     |    |      |      |
|                  |                | Bee Canyon No. 1  | 78899      | 1S | 28E | 22 | 76   | 817  |
|                  |                | Bee Canyon No. 2  | 78900      | 1S | 28E | 27 | 76   | 818  |
|                  |                | Bee Canyon No. 3  | 78901      | 1S | 28E | 28 | 76   | 819  |
|                  | UE Mud Springs |                   |            |    |     |    |      |      |
|                  |                | Mud Springs No. 5 | 78896      | 1N | 28E | 33 | 54   | 485  |
|                  |                | Mud Springs No. 6 | 78897      | 1N | 28E | 34 | 54   | 486  |
| <b>Placer</b>    | <b>Number:</b> | <b>173</b>        |            |    |     |    |      |      |
|                  | UE Mud Springs |                   |            |    |     |    |      |      |
|                  |                | Mud Springs 165-A | 28250      | 1N | 28E | 31 | 94   | 425  |
|                  |                | Mud Springs 166-A | 28251      | 1N | 28E | 31 | 94   | 427  |
|                  |                | Mud Springs 167-A | 28252      | 1N | 28E | 31 | 94   | 429  |
|                  |                | Mud Springs 168-A | 28253      | 1N | 28E | 31 | 94   | 431  |
|                  |                | Mud Springs 169-A | 28254      | 1N | 28E | 31 | 94   | 433  |
|                  |                | Mud Springs 170-A | 28255      | 1N | 28E | 31 | 94   | 435  |

Thursday, August 5, 2010

*26*

Page 5 of 11  
 2010 AUG 19 A 8:15  
 PHOENIX, ARIZONA  
 RECEIVED  
 THE ARIZONA STATE OFFICE

| Type | Group | Name              | AMC Number | T  | R   | S  | Book | Page |
|------|-------|-------------------|------------|----|-----|----|------|------|
|      |       | Mud Springs 171-A | 28256      | 1N | 28E | 32 | 94   | 437  |
|      |       | Mud Springs 172-A | 28257      | 1N | 28E | 32 | 94   | 439  |
|      |       | Mud Springs 173-A | 28258      | 1N | 28E | 32 | 94   | 441  |
|      |       | Mud Springs 174-A | 28259      | 1N | 28E | 32 | 94   | 443  |
|      |       | Mud Springs 175-A | 28260      | 1N | 28E | 31 | 94   | 445  |
|      |       | Mud Springs 176-A | 28261      | 1N | 28E | 31 | 94   | 447  |
|      |       | Mud Springs 177-A | 28262      | 1N | 28E | 31 | 94   | 449  |
|      |       | Mud Springs 178-A | 28263      | 1N | 28E | 31 | 94   | 451  |
|      |       | Mud Springs 179-A | 28264      | 1N | 28E | 31 | 94   | 453  |
|      |       | Mud Springs 180-A | 28265      | 1N | 28E | 31 | 94   | 455  |
|      |       | Mud Springs 181-A | 28266      | 1N | 28E | 32 | 94   | 457  |
|      |       | Mud Springs 182-A | 28267      | 1N | 28E | 32 | 94   | 459  |
|      |       | Mud Springs 183-A | 28268      | 1N | 28E | 32 | 94   | 461  |
|      |       | Mud Springs 184-A | 28269      | 1N | 28E | 32 | 94   | 463  |
|      |       | Mud Springs 12    | 78739      | 1N | 28E | 31 | 92   | 603  |
|      |       | Mud Springs 13    | 78740      | 1N | 28E | 31 | 54   | 488  |
|      |       | Mud Springs 14    | 78741      | 1N | 28E | 31 | 54   | 489  |
|      |       | Mud Springs 15    | 78742      | 1N | 28E | 31 | 54   | 490  |
|      |       | Mud Springs 16    | 78743      | 1N | 28E | 31 | 54   | 491  |
|      |       | Mud Springs 17    | 78744      | 1N | 28E | 31 | 54   | 492  |
|      |       | Mud Springs 18    | 78745      | 1N | 28E | 31 | 76   | 815  |
|      |       | Mud Springs 19    | 78746      | 1N | 28E | 31 | 54   | 494  |
|      |       | Mud Springs 20    | 78747      | 1S | 28E | 5  | 54   | 495  |
|      |       | Mud Springs 21    | 78748      | 1S | 28E | 5  | 54   | 496  |
|      |       | Mud Springs 22    | 78749      | 1S | 28E | 5  | 54   | 497  |
|      |       | Mud Springs 23    | 78750      | 1S | 28E | 5  | 109  | 551  |
|      |       | Mud Springs 24    | 78751      | 1S | 28E | 5  | 54   | 499  |
|      |       | Mud Springs 25    | 78752      | 1S | 28E | 4  | 54   | 500  |
|      |       | Mud Springs 26    | 78753      | 1S | 28E | 4  | 54   | 501  |
|      |       | Mud Springs 27    | 78754      | 1S | 28E | 5  | 54   | 502  |
|      |       | Mud Springs 28    | 78755      | 1S | 28E | 5  | 54   | 503  |
|      |       | Mud Springs 29    | 78756      | 1S | 28E | 5  | 109  | 550  |
|      |       | Mud Springs 30    | 78757      | 1S | 28E | 5  | 109  | 549  |

Thursday, August 5, 2010

Page 6 of 11

33

RECEIVED  
BLM AZ STATE OFFICE  
2010 AUG 19 A 8:15  
PHOENIX, ARIZONA

| Type | Group | Name           | AMC Number | T  | R   | S | Book | Page |
|------|-------|----------------|------------|----|-----|---|------|------|
|      |       | Mud Springs 31 | 78758      | 1S | 28E | 5 | 54   | 506  |
|      |       | Mud Springs 32 | 78759      | 1S | 28E | 5 | 54   | 507  |
|      |       | Mud Springs 33 | 78760      | 1S | 28E | 4 | 54   | 508  |
|      |       | Mud Springs 34 | 78761      | 1S | 28E | 4 | 54   | 509  |
|      |       | Mud Springs 35 | 78762      | 1S | 28E | 4 | 54   | 510  |
|      |       | Mud Springs 36 | 78763      | 1S | 28E | 4 | 54   | 511  |
|      |       | Mud Springs 37 | 78764      | 1S | 28E | 5 | 54   | 512  |
|      |       | Mud Springs 38 | 78765      | 1S | 28E | 5 | 54   | 513  |
|      |       | Mud Springs 39 | 78766      | 1S | 28E | 5 | 54   | 514  |
|      |       | Mud Springs 40 | 78767      | 1S | 28E | 5 | 54   | 515  |
|      |       | Mud Springs 41 | 78768      | 1S | 28E | 5 | 54   | 516  |
|      |       | Mud Springs 42 | 78769      | 1S | 28E | 5 | 54   | 517  |
|      |       | Mud Springs 43 | 78770      | 1S | 28E | 4 | 54   | 518  |
|      |       | Mud Springs 44 | 78771      | 1S | 28E | 4 | 54   | 519  |
|      |       | Mud Springs 45 | 78772      | 1S | 28E | 4 | 54   | 520  |
|      |       | Mud Springs 46 | 78773      | 1S | 28E | 4 | 54   | 521  |
|      |       | Mud Springs 47 | 78774      | 1S | 28E | 5 | 54   | 522  |
|      |       | Mud Springs 48 | 78775      | 1S | 28E | 5 | 54   | 523  |
|      |       | Mud Springs 49 | 78776      | 1S | 28E | 5 | 54   | 524  |
|      |       | Mud Springs 50 | 78777      | 1S | 28E | 5 | 54   | 525  |
|      |       | Mud Springs 51 | 78778      | 1S | 28E | 4 | 54   | 526  |
|      |       | Mud Springs 52 | 78779      | 1S | 28E | 4 | 54   | 527  |
|      |       | Mud Springs 53 | 78780      | 1S | 28E | 4 | 54   | 528  |
|      |       | Mud Springs 54 | 78781      | 1S | 28E | 4 | 54   | 529  |
|      |       | Mud Springs 55 | 78782      | 1S | 28E | 8 | 54   | 530  |
|      |       | Mud Springs 56 | 78783      | 1S | 28E | 8 | 54   | 531  |
|      |       | Mud Springs 57 | 78784      | 1S | 28E | 8 | 54   | 532  |
|      |       | Mud Springs 58 | 78785      | 1S | 28E | 8 | 54   | 533  |
|      |       | Mud Springs 59 | 78786      | 1S | 28E | 9 | 54   | 534  |
|      |       | Mud Springs 60 | 78787      | 1S | 28E | 9 | 54   | 535  |
|      |       | Mud Springs 61 | 78788      | 1S | 28E | 9 | 54   | 536  |
|      |       | Mud Springs 62 | 78789      | 1S | 28E | 9 | 54   | 537  |
|      |       | Mud Springs 63 | 78790      | 1S | 28E | 8 | 54   | 538  |

Thursday, August 5, 2010

Page 7 of 11

33

RECEIVED  
BLM AZ STATE OFFICE  
2010 AUG 19 A 8:15  
PHOENIX, ARIZONA

| Type | Group | Name           | AMC Number | T  | R   | S  | Book | Page |
|------|-------|----------------|------------|----|-----|----|------|------|
|      |       | Mud Springs 64 | 78791      | 1S | 28E | 8  | 54   | 539  |
|      |       | Mud Springs 65 | 78792      | 1S | 28E | 8  | 54   | 540  |
|      |       | Mud Springs 66 | 78793      | 1S | 28E | 8  | 54   | 541  |
|      |       | Mud Springs 67 | 78794      | 1S | 28E | 9  | 54   | 542  |
|      |       | Mud Springs 68 | 78795      | 1S | 28E | 9  | 54   | 543  |
|      |       | Mud Springs 69 | 78796      | 1S | 28E | 9  | 54   | 544  |
|      |       | Mud Springs 70 | 78797      | 1S | 28E | 9  | 54   | 545  |
|      |       | Mud Springs 71 | 78798      | 1S | 28E | 8  | 54   | 546  |
|      |       | Mud Springs 72 | 78799      | 1S | 28E | 8  | 54   | 547  |
|      |       | Mud Springs 73 | 78800      | 1S | 28E | 8  | 54   | 548  |
|      |       | Mud Springs 74 | 78801      | 1S | 28E | 8  | 54   | 549  |
|      |       | Mud Springs 75 | 78802      | 1S | 28E | 9  | 54   | 550  |
|      |       | Mud Springs 76 | 78803      | 1S | 28E | 9  | 54   | 551  |
|      |       | Mud Springs 77 | 78804      | 1S | 28E | 9  | 54   | 552  |
|      |       | Mud Springs 78 | 78805      | 1S | 28E | 9  | 54   | 553  |
|      |       | Mud Springs 79 | 78806      | 1S | 28E | 9  | 54   | 554  |
|      |       | Mud Springs 80 | 78807      | 1S | 28E | 9  | 54   | 555  |
|      |       | Mud Springs 81 | 78808      | 1S | 28E | 9  | 54   | 556  |
|      |       | Mud Springs 82 | 78809      | 1S | 28E | 9  | 54   | 557  |
|      |       | Mud Springs 83 | 78810      | 1S | 28E | 8  | 54   | 558  |
|      |       | Mud Springs 84 | 78811      | 1S | 28E | 8  | 54   | 559  |
|      |       | Mud Springs 85 | 78812      | 1S | 28E | 8  | 54   | 560  |
|      |       | Mud Springs 86 | 78813      | 1S | 28E | 9  | 54   | 561  |
|      |       | Mud Springs 87 | 78814      | 1S | 28E | 9  | 54   | 562  |
|      |       | Mud Springs 88 | 78815      | 1S | 28E | 9  | 54   | 563  |
|      |       | Mud Springs 89 | 78816      | 1S | 28E | 9  | 54   | 564  |
|      |       | Mud Springs 90 | 78817      | 1S | 28E | 9  | 54   | 565  |
|      |       | Mud Springs 91 | 78818      | 1S | 28E | 9  | 54   | 566  |
|      |       | Mud Springs 92 | 78819      | 1S | 28E | 9  | 54   | 567  |
|      |       | Mud Springs 93 | 78820      | 1S | 28E | 9  | 54   | 568  |
|      |       | Mud Springs 94 | 78821      | 1S | 28E | 17 | 54   | 569  |
|      |       | Mud Springs 95 | 78822      | 1S | 28E | 17 | 54   | 570  |
|      |       | Mud Springs 96 | 78823      | 1S | 28E | 16 | 54   | 571  |

Thursday, August 5, 2010

Page 8 of 11

33

RECEIVED  
 FLIMAZ STATE OFFICE  
 2010 AUG 19 A 8:15  
 PHOENIX, ARIZONA

| Type | Group | Name            | AMC Number       | T  | R   | S  | Book | Page |
|------|-------|-----------------|------------------|----|-----|----|------|------|
|      |       | Mud Springs 97  | 78824            | 1S | 28E | 16 | 54   | 572  |
|      |       | Mud Springs 98  | 78825            | 1S | 28E | 16 | 54   | 573  |
|      |       | Mud Springs 99  | 78826            | 1S | 28E | 16 | 54   | 574  |
|      |       | Mud Springs 100 | 78827            | 1S | 28E | 16 | 54   | 575  |
|      |       | Mud Springs 101 | 78828            | 1S | 28E | 16 | 54   | 576  |
|      |       | Mud Springs 102 | 78829            | 1S | 28E | 16 | 54   | 577  |
|      |       | Mud Springs 103 | 78830            | 1S | 28E | 16 | 54   | 578  |
|      |       | Mud Springs 104 | 78831            | 1S | 28E | 17 | 54   | 579  |
|      |       | Mud Springs 105 | 78832            | 1S | 28E | 17 | 54   | 580  |
|      |       | Mud Springs 106 | 78833            | 1S | 28E | 17 | 54   | 581  |
|      |       | Mud Springs 107 | 78834            | 1S | 28E | 17 | 54   | 582  |
|      |       | Mud Springs 108 | 78835            | 1S | 28E | 16 | 54   | 583  |
|      |       | Mud Springs 109 | 78836            | 1S | 28E | 16 | 54   | 584  |
|      |       | Mud Springs 110 | 78837            | 1S | 28E | 16 | 54   | 585  |
|      |       | Mud Springs 111 | 78838            | 1S | 28E | 16 | 54   | 586  |
|      |       | Mud Springs 112 | <del>78839</del> | 1S | 28E | 16 | 54   | 587  |
|      |       | Mud Springs 113 | 78840            | 1S | 28E | 16 | 54   | 588  |
|      |       | Mud Springs 114 | 78841            | 1S | 28E | 16 | 54   | 589  |
|      |       | Mud Springs 115 | 78842            | 1S | 28E | 16 | 54   | 590  |
|      |       | Mud Springs 116 | 78843            | 1S | 28E | 17 | 54   | 591  |
|      |       | Mud Springs 117 | 78844            | 1S | 28E | 17 | 54   | 592  |
|      |       | Mud Springs 118 | 78845            | 1S | 28E | 17 | 54   | 593  |
|      |       | Mud Springs 119 | 78846            | 1S | 28E | 17 | 54   | 594  |
|      |       | Mud Springs 120 | 78847            | 1S | 28E | 16 | 54   | 595  |
|      |       | Mud Springs 121 | 78848            | 1S | 28E | 16 | 54   | 596  |
|      |       | Mud Springs 122 | 78849            | 1S | 28E | 16 | 54   | 597  |
|      |       | Mud Springs 123 | 78850            | 1S | 28E | 16 | 54   | 598  |
|      |       | Mud Springs 124 | 78851            | 1S | 28E | 16 | 54   | 599  |
|      |       | Mud Springs 125 | 78852            | 1S | 28E | 16 | 55   | 1    |
|      |       | Mud Springs 126 | 78853            | 1S | 28E | 16 | 55   | 2    |
|      |       | Mud Springs 127 | 78854            | 1S | 28E | 16 | 55   | 3    |
|      |       | Mud Springs 128 | 78855            | 1S | 28E | 17 | 55   | 4    |
|      |       | Mud Springs 129 | 78856            | 1S | 28E | 17 | 55   | 5    |

Thursday, August 5, 2010

33

RECEIVED  
 PHOENIX, ARIZONA  
 200 AUG 19 A 8:15  
 Page 9 of 10  
 BI MAZ STATE OFFICE

| Type | Group | Name              | AMC Number | T  | R   | S  | Book | Page |
|------|-------|-------------------|------------|----|-----|----|------|------|
|      |       | Mud Springs 130   | 78857      | 1S | 28E | 17 | 55   | 6    |
|      |       | Mud Springs 131   | 78858      | 1S | 28E | 17 | 55   | 7    |
|      |       | Mud Springs 132   | 78859      | 1S | 28E | 16 | 55   | 8    |
|      |       | Mud Springs 133   | 78860      | 1S | 28E | 16 | 55   | 9    |
|      |       | Mud Springs 134   | 78861      | 1S | 28E | 16 | 55   | 10   |
|      |       | Mud Springs 135   | 78862      | 1S | 28E | 16 | 55   | 11   |
|      |       | Mud Springs 136-A | 78863      | 1S | 28E | 16 | 170  | 465  |
|      |       | Mud Springs 137   | 78864      | 1S | 28E | 16 | 55   | 13   |
|      |       | Mud Springs 138   | 78865      | 1S | 28E | 16 | 55   | 14   |
|      |       | Mud Springs 139   | 78866      | 1S | 28E | 16 | 55   | 15   |
|      |       | Mud Springs 140   | 78867      | 1S | 28E | 20 | 55   | 16   |
|      |       | Mud Springs 141   | 78868      | 1S | 28E | 20 | 55   | 17   |
|      |       | Mud Springs 142   | 78869      | 1S | 28E | 20 | 55   | 18   |
|      |       | Mud Springs 143   | 78870      | 1S | 28E | 21 | 55   | 19   |
|      |       | Mud Springs 144   | 78871      | 1S | 28E | 21 | 55   | 20   |
|      |       | Mud Springs 145   | 78872      | 1S | 28E | 21 | 55   | 21   |
|      |       | Mud Springs 146   | 78873      | 1S | 28E | 21 | 55   | 22   |
|      |       | Mud Springs 147-A | 78874      | 1S | 28E | 21 | 170  | 467  |
|      |       | Mud Springs 148   | 78875      | 1S | 28E | 21 | 55   | 24   |
|      |       | Mud Springs 149   | 78876      | 1S | 28E | 21 | 55   | 25   |
|      |       | Mud Springs 150   | 78877      | 1S | 28E | 21 | 55   | 26   |
|      |       | Mud Springs 151   | 78878      | 1S | 28E | 20 | 55   | 27   |
|      |       | Mud Springs 152   | 78879      | 1S | 28E | 20 | 55   | 28   |
|      |       | Mud Springs 153   | 78880      | 1N | 28E | 31 | 65   | 627  |
|      |       | Mud Springs 154   | 78881      | 1N | 28E | 31 | 65   | 628  |
|      |       | Mud Springs 155   | 78882      | 1N | 28E | 31 | 65   | 629  |
|      |       | Mud Springs 156   | 78883      | 1N | 28E | 31 | 65   | 630  |
|      |       | Mud Springs 157   | 78884      | 1N | 28E | 32 | 60   | 631  |
|      |       | Mud Springs 158   | 78885      | 1N | 28E | 32 | 65   | 632  |
|      |       | Mud Springs 159   | 78886      | 1N | 28E | 32 | 65   | 633  |
|      |       | Mud Springs 160   | 78887      | 1N | 28E | 32 | 65   | 634  |
|      |       | Mud Springs 161   | 78888      | 1N | 28E | 32 | 65   | 635  |
|      |       | Mud Springs 162   | 78889      | 1N | 28E | 32 | 65   | 636  |

Thursday, August 5, 2010

33

RECEIVED  
 PHOENIX, ARIZONA  
 2010 AUG 19 A 8:15  
 Page 10 of 11  
 AZ STATE OFFICE

| Type | Group | Name            | AMC Number | T  | R   | S  | Book | Page |
|------|-------|-----------------|------------|----|-----|----|------|------|
|      |       | Mud Springs 163 | 78890      | 1N | 28E | 32 | 65   | 637  |
|      |       | Mud Springs 164 | 78891      | 1N | 28E | 32 | 65   | 638  |

2/

ENTERED INTO COMPUTER

AUG 3 1 2010

RECEIVED  
BLM AZ STATE OFFICE  
2010 AUG 19 A 8:15  
PHOENIX, ARIZONA



United States Department of the Interior  
 Bureau of Land Management  
 LANDS/RECREATION & PLANNING  
 ONE N CENTRAL AVE  
 PHOENIX, AZ 85004 -2203  
 Phone:

Receipt

No: 2194861

|                                 |                                                                                    |                              |             |
|---------------------------------|------------------------------------------------------------------------------------|------------------------------|-------------|
| Transaction #: 2264685          |                                                                                    | <b>ENTERED INTO COMPUTER</b> |             |
| Date of Transaction: 08/19/2010 |                                                                                    |                              |             |
| CUSTOMER:                       | FREEPORT-MCMORAN CORPORATION<br>4521 N US HIGHWAY 191<br>MORENCI, AZ 85540-9700 US |                              | AUG 31 2010 |

| LINE #        | QTY  | DESCRIPTION                                                                                                                       | REMARKS        | UNIT PRICE | TOTAL              |
|---------------|------|-----------------------------------------------------------------------------------------------------------------------------------|----------------|------------|--------------------|
| 1             | 1.00 | LOCATABLE MINERALS / MINING CLAIMS-NOT NEW-UNADJUD, ONE AUTH NO. ONLY / MINING CLAIM MONEY RECEIVED<br>CASES: AMC85037/\$44240.00 | MAINT 2011-316 | - n/a -    | 44240.00           |
| <b>TOTAL:</b> |      |                                                                                                                                   |                |            | <b>\$44,240.00</b> |

| PAYMENT INFORMATION |           |                                                                                |                        |
|---------------------|-----------|--------------------------------------------------------------------------------|------------------------|
| 1                   | AMOUNT:   | 44240.00                                                                       | POSTMARKED: 08/16/2010 |
|                     | TYPE:     | CHECK                                                                          | RECEIVED: 08/19/2010   |
|                     | CHECK NO: | 58651                                                                          |                        |
|                     | NAME:     | FREEPORT MCMORAN COPPER & GOLD<br>333 NORTH CENTRAL AVE<br>PHOENIX AZ 85004 US |                        |

| REMARKS |
|---------|
|         |

This receipt was generated by the automated BLM Collections and Billing System and is a paper representation of a portion of the official electronic record contained therein.

AMC 78672  
85037  
354306  
351177  
304200  
28250

July 27, 2009

**CERTIFIED MAIL - Return Receipt Requested**


Bureau of Land Management  
Arizona State Office  
~~222 N. Central Avenue~~ *ONE NORTH CENTRAL AVE., SUITE 800*  
Phoenix, AZ 85004-2203 *4427* *WFC*

**RE: NOTICE OF PAYMENT OF ANNUAL CLAIM MAINTENANCE FEES**

This will serve as notice that Freeport-McMoRan Corporation, formerly Phelps Dodge Corporation, whose address for the purposes of this filing is 4521 U.S. Highway 191, Morenci, AZ 85540-9795, intends to hold the mining claims and/or mill sites described on Exhibit A attached hereto for the assessment year ending at 12 o'clock, noon, September 1, 2010 by payment of the annual assessment fee of \$140 per claim or site. Payment of such amount is made herewith for such assessment year for each of the claims and sites, the name and BLM serial number of which, and the book and page or index of recording of the location notice in the official records of Greenlee County, AZ, of which, is set forth on Exhibit A attached hereto and by this reference incorporated herein.

Please return all originals with date-time stamp and with receipt for payment to my attention at the above address.

FREEPORT-MCMORAN CORPORATION  
Formerly, Phelps Dodge Corporation



William F. Cuthbertson, Land & Water  
Phone: (928) 865-7811  
e-Mail: [william\\_cuthbertson@fmi.com](mailto:william_cuthbertson@fmi.com)

Encl: Check # 056100 (Morenci)

STATE OF ARIZONA )  
                                          ) ss.  
County of Greenlee )



RECEIVED  
BLM AZ STATE OFFICE  
2009 AUG -5 A 8:  
PHOTO: ANIZONA

This instrument was acknowledged before me this 27th day of July, 2009, by William F. Cuthbertson, Freeport McMoRan Corporation, formerly Phelps Dodge Corporation, a New York corporation, for and on behalf of the corporation.

My Commission Expires:

March 16, 2013

Linda M. Stacy  
Notary Public

ENTERED INTO COMPUTER

8/21/09 DJJ

**United States Department of the Interior**  
**Bureau of Land Management**  
 BUSINESS & SUPPORT SVCS DIV  
 ONE N CENTRAL AVE SUITE 800  
 PHOENIX, AZ 85004 -4427  
 Phone: (602) 417-9200

Receipt

No: 1971378

|                                        |                                                                                         |
|----------------------------------------|-----------------------------------------------------------------------------------------|
| <b>Transaction #:</b> 2035254          |                                                                                         |
| <b>Date of Transaction:</b> 08/05/2009 |                                                                                         |
| <b>CUSTOMER:</b>                       | FREEPORT MCMORAN-LAND & WATER DEPT<br>4521 N US HIGHWAY 191<br>MORENCI,AZ 85540-9700 US |

| LINE #        | QTY  | DESCRIPTION                                                                                                                      | REMARKS    | UNIT PRICE | TOTAL              |
|---------------|------|----------------------------------------------------------------------------------------------------------------------------------|------------|------------|--------------------|
| 1             | 1.00 | LOCATABLE MINERALS / MINING CLAIMS-NOT NEW-UNADJUD,ONE AUTH NO. ONLY / MINING CLAIM MONEY RECEIVED<br>CASES: AMC85037/\$44240.00 | MAINT 2010 | - n/a -    | 44240.00           |
| <b>TOTAL:</b> |      |                                                                                                                                  |            |            | <b>\$44,240.00</b> |

| PAYMENT INFORMATION |           |                                                                                     |             |            |  |
|---------------------|-----------|-------------------------------------------------------------------------------------|-------------|------------|--|
| 1                   | AMOUNT:   | 44240.00                                                                            | POSTMARKED: | 08/03/2009 |  |
|                     | TYPE:     | CHECK                                                                               | RECEIVED:   | 08/05/2009 |  |
|                     | CHECK NO: | 056100                                                                              |             |            |  |
|                     | NAME:     | FREEPORT MCMORAN COPPER & GOLD<br>4521 N US HIGHWAY 191<br>MORENCI AZ 85540-9700 US |             |            |  |

|         |
|---------|
| REMARKS |
|         |

This receipt was generated by the automated BLM Collections and Billing System and is a paper representation of a portion of the official electronic record contained therein.

# EXHIBIT A

## Greenlee County, Arizona

| Type        | Group        | Name         | AMC Number | T  | R   | S  | Book | Page |
|-------------|--------------|--------------|------------|----|-----|----|------|------|
| <b>Lode</b> | Number:      | <b>131</b>   |            |    |     |    |      |      |
|             | American Mtn |              |            |    |     |    |      |      |
|             |              | Cuerno       | 85037      | 4S | 29E | 18 | 4    | 125  |
|             |              | Corona No. 3 | 85040      | 4S | 29E | 7  | 6    | 460  |
|             |              | Guadalupe    | 85043      | 4S | 29E | 18 | 4    | 255  |
|             |              | Rattlesnake  | 85045      | 4S | 29E | 18 | 4    | 251  |
|             | Gold Gulch   |              |            |    |     |    |      |      |
|             |              | GG 1         | 354393     | 4S | 29E | 13 | 251  | 262  |
|             |              | GG 2         | 354394     | 4S | 29E | 24 | 251  | 265  |
|             |              | GG 3         | 354395     | 4S | 29E | 24 | 251  | 268  |
|             |              | GG 4         | 354396     | 4S | 29E | 24 | 251  | 271  |
|             |              | GG 5         | 354397     | 4S | 29E | 24 | 251  | 274  |
|             |              | GG 6         | 354398     | 4S | 29E | 24 | 251  | 277  |
|             |              | GG 7         | 354399     | 4S | 29E | 24 | 251  | 280  |
|             |              | GG 8         | 354400     | 4S | 29E | 18 | 251  | 283  |
|             |              | GG 9         | 354401     | 4S | 29E | 18 | 251  | 286  |
|             |              | GG 10        | 354402     | 4S | 29E | 19 | 251  | 289  |
|             |              | GG 11        | 354403     | 4S | 29E | 19 | 251  | 292  |
|             |              | GG 12        | 354404     | 4S | 29E | 19 | 251  | 295  |
|             |              | GG 13        | 354405     | 4S | 29E | 19 | 251  | 298  |
|             |              | GG 14        | 354406     | 4S | 29E | 19 | 251  | 301  |
|             |              | GG 15        | 354407     | 4S | 29E | 19 | 251  | 304  |
|             |              | GG 16        | 354408     | 4S | 29E | 19 | 251  | 307  |
|             |              | GG 17        | 354409     | 4S | 29E | 19 | 251  | 310  |
|             |              | GG 18        | 354410     | 4S | 29E | 19 | 251  | 313  |
|             |              | GG 19        | 354411     | 4S | 29E | 19 | 251  | 316  |
|             |              | GG 20        | 354412     | 4S | 29E | 19 | 251  | 319  |
|             |              | GG 21        | 354413     | 4S | 29E | 19 | 251  | 322  |
|             |              | GG 22        | 354414     | 4S | 29E | 19 | 251  | 325  |
|             |              | GG 23        | 354415     | 4S | 29E | 19 | 251  | 328  |

Thursday, July 16, 2009

Page 1 of 11

RECEIVED  
 F.M.A.Z. STATE OFFICE  
 001 AUG -5 A 8:18  
 GREENLEE COUNTY, ARIZONA

| Type | Group          | Name   | AMC Number | T  | R   | S  | Book | Page |
|------|----------------|--------|------------|----|-----|----|------|------|
|      |                | GG 24  | 354416     | 4S | 29E | 19 | 251  | 331  |
|      |                | GG 25  | 354417     | 4S | 29E | 19 | 251  | 334  |
|      |                | GG 26  | 354418     | 4S | 29E | 19 | 251  | 337  |
|      |                | GG 27  | 354419     | 4S | 29E | 19 | 251  | 340  |
|      |                | GG 28  | 354420     | 4S | 29E | 19 | 251  | 343  |
|      |                | GG 29  | 354421     | 4S | 29E | 19 | 251  | 346  |
|      |                | GG 30  | 354422     | 4S | 29E | 19 | 251  | 349  |
|      |                | GG 31  | 354423     | 4S | 29E | 19 | 251  | 352  |
|      |                | GG 32  | 354424     | 4S | 29E | 19 | 251  | 355  |
|      |                | GG 33  | 354425     | 4S | 29E | 19 | 251  | 358  |
|      |                | GG 34  | 354426     | 4S | 29E | 19 | 251  | 361  |
|      |                | GG 35  | 354427     | 4S | 29E | 19 | 251  | 364  |
|      |                | GG 36  | 354428     | 4S | 29E | 19 | 251  | 367  |
|      |                | GG 37  | 354429     | 4S | 29E | 19 | 251  | 370  |
|      |                | GG 38  | 354430     | 4S | 29E | 19 | 251  | 373  |
|      |                | GG 39  | 354431     | 4S | 29E | 19 | 251  | 376  |
|      |                | GG 40  | 354432     | 4S | 29E | 19 | 251  | 379  |
|      | North Coronado |        |            |    |     |    |      |      |
|      |                | NCV 1  | 354355     | 4S | 29E | 1  | 251  | 148  |
|      |                | NCV 2  | 354356     | 4S | 29E | 1  | 251  | 151  |
|      |                | NCV 3  | 354357     | 4S | 29E | 1  | 251  | 154  |
|      |                | NCV 4  | 354358     | 4S | 29E | 1  | 251  | 157  |
|      |                | NCV 5  | 354359     | 4S | 29E | 1  | 251  | 160  |
|      |                | NCV 6  | 354360     | 4S | 29E | 6  | 251  | 163  |
|      |                | NCV 7  | 354361     | 4S | 29E | 6  | 251  | 166  |
|      |                | NCV 8  | 354362     | 4S | 29E | 6  | 251  | 169  |
|      |                | NCV 9  | 354363     | 4S | 29E | 6  | 251  | 172  |
|      |                | NCV 10 | 354364     | 4S | 29E | 6  | 251  | 175  |
|      |                | NCV 11 | 354365     | 4S | 29E | 6  | 251  | 178  |
|      |                | NCV 12 | 354366     | 4S | 29E | 6  | 251  | 181  |
|      | Northeast      |        |            |    |     |    |      |      |
|      |                | NE 1   | 354306     | 3S | 29E | 25 | 251  | 1    |
|      |                | NE 2   | 354307     | 3S | 29E | 25 | 251  | 4    |

Thursday, July 16, 2009

RECEIVED  
 BLM AZ STATE OFFICE  
 2009 AUG -5 A 8:18  
 TUCSON, ARIZONA

| Type | Group | Name  | AMC Number | T  | R   | S  | Book | Page |
|------|-------|-------|------------|----|-----|----|------|------|
|      |       | NE 3  | 354308     | 3S | 29E | 25 | 251  | 7    |
|      |       | NE 4  | 354309     | 3S | 29E | 25 | 251  | 10   |
|      |       | NE 5  | 354310     | 3S | 29E | 25 | 251  | 13   |
|      |       | NE 6  | 354311     | 3S | 29E | 25 | 251  | 16   |
|      |       | NE 7  | 354312     | 3S | 29E | 25 | 251  | 19   |
|      |       | NE 8  | 354313     | 3S | 29E | 25 | 251  | 22   |
|      |       | NE 9  | 354314     | 3S | 29E | 25 | 251  | 25   |
|      |       | NE 10 | 354315     | 3S | 29E | 25 | 251  | 28   |
|      |       | NE 11 | 354316     | 3S | 29E | 36 | 251  | 31   |
|      |       | NE 12 | 354317     | 3S | 29E | 36 | 251  | 34   |
|      |       | NE 13 | 354318     | 3S | 29E | 36 | 251  | 37   |
|      |       | NE 14 | 354319     | 3S | 29E | 36 | 251  | 40   |
|      |       | NE 15 | 354320     | 3S | 29E | 25 | 251  | 43   |
|      |       | NE 16 | 354321     | 3S | 29E | 25 | 251  | 46   |
|      |       | NE 17 | 354322     | 3S | 29E | 25 | 251  | 49   |
|      |       | NE 18 | 354323     | 3S | 29E | 25 | 251  | 52   |
|      |       | NE 19 | 354324     | 3S | 29E | 25 | 251  | 55   |
|      |       | NE 20 | 354325     | 3S | 29E | 25 | 251  | 58   |
|      |       | NE 21 | 354326     | 3S | 29E | 25 | 251  | 61   |
|      |       | NE 22 | 354327     | 3S | 29E | 25 | 251  | 64   |
|      |       | NE 23 | 354328     | 3S | 29E | 25 | 251  | 67   |
|      |       | NE 24 | 354329     | 3S | 29E | 25 | 251  | 70   |
|      |       | NE 25 | 354330     | 3S | 29E | 36 | 251  | 73   |
|      |       | NE 26 | 354331     | 3S | 30E | 31 | 251  | 76   |
|      |       | NE 27 | 354332     | 3S | 30E | 31 | 251  | 79   |
|      |       | NE 28 | 354333     | 3S | 30E | 31 | 251  | 82   |
|      |       | NE 29 | 354334     | 3S | 30E | 31 | 251  | 85   |
|      |       | NE 30 | 354335     | 3S | 30E | 30 | 251  | 88   |
|      |       | NE 31 | 354336     | 3S | 30E | 30 | 251  | 91   |
|      |       | NE 32 | 354337     | 3S | 30E | 30 | 251  | 94   |
|      |       | NE 33 | 354338     | 3S | 30E | 30 | 251  | 97   |
|      |       | NE 34 | 354339     | 3S | 30E | 30 | 251  | 100  |
|      |       | NE 35 | 354340     | 3S | 30E | 30 | 251  | 103  |

Thursday, July 16, 2009

Page 3 of 11

PHOENIX, ARIZONA

2009 AUG -5 A 8:19

RECEIVED  
BLM AZ STATE OFFICE

| Type | Group     | Name   | AMC Number | T  | R   | S  | Book | Page |
|------|-----------|--------|------------|----|-----|----|------|------|
|      |           | NE 36  | 354341     | 3S | 30E | 30 | 251  | 106  |
|      |           | NE 37  | 354342     | 3S | 30E | 30 | 251  | 109  |
|      |           | NE 38  | 354343     | 3S | 30E | 30 | 251  | 112  |
|      |           | NE 39  | 354344     | 3S | 30E | 30 | 251  | 115  |
|      |           | NE 40  | 354345     | 3S | 30E | 31 | 251  | 118  |
|      |           | NE 41  | 354346     | 3S | 30E | 31 | 251  | 121  |
|      |           | NE 42  | 354347     | 3S | 30E | 31 | 251  | 124  |
|      |           | NE 43  | 354348     | 3S | 30E | 31 | 251  | 127  |
|      |           | NE 44  | 354349     | 3S | 30E | 31 | 251  | 130  |
|      |           | NE 45  | 354350     | 3S | 30E | 31 | 251  | 133  |
|      |           | NE 46  | 354351     | 3S | 30E | 31 | 251  | 136  |
|      |           | NE 47  | 354352     | 3S | 30E | 31 | 251  | 139  |
|      |           | NE 48  | 354353     | 3S | 30E | 31 | 251  | 142  |
|      |           | NE 49  | 354354     | 3S | 30E | 31 | 251  | 145  |
|      | Sun Ridge |        |            |    |     |    |      |      |
|      |           | SUN 1  | 354367     | 3S | 29E | 29 | 251  | 184  |
|      |           | SUN 2  | 354368     | 3S | 29E | 29 | 251  | 187  |
|      |           | SUN 3  | 354369     | 3S | 29E | 29 | 251  | 190  |
|      |           | SUN 4  | 354370     | 3S | 29E | 29 | 251  | 193  |
|      |           | SUN 5  | 354371     | 3S | 29E | 29 | 251  | 196  |
|      |           | SUN 6  | 354372     | 3S | 29E | 29 | 251  | 199  |
|      |           | SUN 7  | 354373     | 3S | 29E | 29 | 251  | 202  |
|      |           | SUN 8  | 354374     | 3S | 29E | 29 | 251  | 205  |
|      |           | SUN 9  | 354375     | 3S | 29E | 29 | 251  | 208  |
|      |           | SUN 10 | 354376     | 3S | 29E | 29 | 251  | 211  |
|      |           | SUN 11 | 354377     | 3S | 29E | 30 | 251  | 214  |
|      |           | SUN 12 | 354378     | 3S | 29E | 29 | 251  | 217  |
|      |           | SUN 13 | 354379     | 3S | 29E | 29 | 251  | 220  |
|      |           | SUN 14 | 354380     | 3S | 29E | 29 | 251  | 223  |
|      |           | SUN 15 | 354381     | 3S | 29E | 29 | 251  | 226  |
|      |           | SUN 16 | 354382     | 3S | 29E | 29 | 251  | 229  |
|      |           | SUN 17 | 354383     | 3S | 29E | 29 | 251  | 232  |
|      |           | SUN 18 | 354384     | 3S | 29E | 29 | 251  | 235  |

Thursday, July 16, 2009

Page 4 of 11

RECEIVED  
 BLM ARIZONA STATE OFFICE  
 2009 AUG - 5 A 8: 19  
 BLM ARIZONA

| Type | Group | Name   | AMC Number | T  | R   | S  | Book | Page |
|------|-------|--------|------------|----|-----|----|------|------|
|      |       | SUN 19 | 354385     | 3S | 29E | 29 | 251  | 238  |
|      |       | SUN 20 | 354386     | 3S | 29E | 29 | 251  | 241  |
|      |       | SUN 21 | 354387     | 3S | 29E | 29 | 251  | 244  |
|      |       | SUN 22 | 354388     | 3S | 29E | 29 | 251  | 247  |
|      |       | SUN 23 | 354389     | 3S | 29E | 29 | 251  | 250  |
|      |       | SUN 24 | 354390     | 3S | 29E | 29 | 251  | 253  |
|      |       | SUN 25 | 354391     | 3S | 29E | 29 | 251  | 256  |
|      |       | SUN 26 | 354392     | 3S | 29E | 29 | 251  | 259  |

**Mill Site** Number: **12**  
 Juan Miller

|  |      |        |    |     |    |     |    |
|--|------|--------|----|-----|----|-----|----|
|  | JM-O | 351177 | 1S | 30E | 35 | 234 | 76 |
|  | JM-B | 351178 | 2S | 29E | 12 | 234 | 91 |
|  | JM-D | 351179 | 2S | 30E | 7  | 234 | 88 |
|  | JM-H | 351180 | 2S | 30E | 8  | 234 | 85 |
|  | JM-J | 351181 | 2S | 30E | 8  | 234 | 82 |
|  | JM-M | 351182 | 1S | 30E | 34 | 234 | 79 |

UE Bear Canyon

|  |                   |        |    |     |    |     |     |
|--|-------------------|--------|----|-----|----|-----|-----|
|  | Bear Canyon No. 1 | 304200 | 1S | 28E | 21 | 170 | 469 |
|--|-------------------|--------|----|-----|----|-----|-----|

UE Bee Canyon

|  |                  |       |    |     |    |    |     |
|--|------------------|-------|----|-----|----|----|-----|
|  | Bee Canyon No. 1 | 78899 | 1S | 28E | 22 | 76 | 817 |
|  | Bee Canyon No. 2 | 78900 | 1S | 28E | 27 | 76 | 818 |
|  | Bee Canyon No. 3 | 78901 | 1S | 28E | 28 | 76 | 819 |

UE Mud Springs

|  |                   |       |    |     |    |    |     |
|--|-------------------|-------|----|-----|----|----|-----|
|  | Mud Springs No. 5 | 78896 | 1N | 28E | 33 | 54 | 485 |
|  | Mud Springs No. 6 | 78897 | 1N | 28E | 34 | 54 | 486 |

**Placer** Number: **173**

UE Mud Springs

|  |                   |       |    |     |    |    |     |
|--|-------------------|-------|----|-----|----|----|-----|
|  | Mud Springs 165-A | 28250 | 1N | 28E | 31 | 94 | 425 |
|  | Mud Springs 166-A | 28251 | 1N | 28E | 31 | 94 | 427 |
|  | Mud Springs 167-A | 28252 | 1N | 28E | 31 | 94 | 429 |
|  | Mud Springs 168-A | 28253 | 1N | 28E | 31 | 94 | 431 |
|  | Mud Springs 169-A | 28254 | 1N | 28E | 31 | 94 | 433 |
|  | Mud Springs 170-A | 28255 | 1N | 28E | 31 | 94 | 435 |

Thursday, July 16, 2009

RECEIVED  
 BLM  
 STATE OFFICE  
 2009 AUG -5 A 8:19  
 PHOENIX, ARIZONA



| Type | Group | Name                      | AMC Number       | T             | R              | S             | Book          | Page           |
|------|-------|---------------------------|------------------|---------------|----------------|---------------|---------------|----------------|
|      |       | Mud Springs 171-A         | 28256            | 1N            | 28E            | 32            | 94            | 437            |
|      |       | Mud Springs 172-A         | 28257            | 1N            | 28E            | 32            | 94            | 439            |
|      |       | Mud Springs 173-A         | 28258            | 1N            | 28E            | 32            | 94            | 441            |
|      |       | Mud Springs 174-A         | 28259            | 1N            | 28E            | 32            | 94            | 443            |
|      |       | Mud Springs 175-A         | 28260            | 1N            | 28E            | 31            | 94            | 445            |
|      |       | Mud Springs 176-A         | 28261            | 1N            | 28E            | 31            | 94            | 447            |
|      |       | Mud Springs 177-A         | 28262            | 1N            | 28E            | 31            | 94            | 449            |
|      |       | Mud Springs 178-A         | 28263            | 1N            | 28E            | 31            | 94            | 451            |
|      |       | Mud Springs 179-A         | 28264            | 1N            | 28E            | 31            | 94            | 453            |
|      |       | Mud Springs 180-A         | 28265            | 1N            | 28E            | 31            | 94            | 455            |
|      |       | Mud Springs 181-A         | 28266            | 1N            | 28E            | 32            | 94            | 457            |
|      |       | Mud Springs 182-A         | 28267            | 1N            | 28E            | 32            | 94            | 459            |
|      |       | Mud Springs 183-A         | 28268            | 1N            | 28E            | 32            | 94            | 461            |
|      |       | Mud Springs 184-A         | 28269            | 1N            | 28E            | 32            | 94            | 463            |
|      |       | <del>Mud Springs 12</del> | <del>78739</del> | <del>1N</del> | <del>28E</del> | <del>31</del> | <del>92</del> | <del>603</del> |
|      |       | Mud Springs 13            | 78740            | 1N            | 28E            | 31            | 54            | 488            |
|      |       | Mud Springs 14            | 78741            | 1N            | 28E            | 31            | 54            | 489            |
|      |       | Mud Springs 15            | 78742            | 1N            | 28E            | 31            | 54            | 490            |
|      |       | Mud Springs 16            | 78743            | 1N            | 28E            | 31            | 54            | 491            |
|      |       | Mud Springs 17            | 78744            | 1N            | 28E            | 31            | 54            | 492            |
|      |       | Mud Springs 18            | 78745            | 1N            | 28E            | 31            | 76            | 815            |
|      |       | Mud Springs 19            | 78746            | 1N            | 28E            | 31            | 54            | 494            |
|      |       | Mud Springs 20            | 78747            | 1S            | 28E            | 5             | 54            | 495            |
|      |       | Mud Springs 21            | 78748            | 1S            | 28E            | 5             | 54            | 496            |
|      |       | Mud Springs 22            | 78749            | 1S            | 28E            | 5             | 54            | 497            |
|      |       | Mud Springs 23            | 78750            | 1S            | 28E            | 5             | 109           | 551            |
|      |       | Mud Springs 24            | 78751            | 1S            | 28E            | 5             | 54            | 499            |
|      |       | Mud Springs 25            | 78752            | 1S            | 28E            | 4             | 54            | 500            |
|      |       | Mud Springs 26            | 78753            | 1S            | 28E            | 4             | 54            | 501            |
|      |       | Mud Springs 27            | 78754            | 1S            | 28E            | 5             | 54            | 502            |
|      |       | Mud Springs 28            | 78755            | 1S            | 28E            | 5             | 54            | 503            |
|      |       | Mud Springs 29            | 78756            | 1S            | 28E            | 5             | 109           | 550            |
|      |       | Mud Springs 30            | 78757            | 1S            | 28E            | 5             | 109           | 549            |

Thursday, July 16, 2009

Page 6 of 11

RECEIVED  
 BLM AZ STATE OFFICE  
 2009 AUG -5 A 8:19  
 TUCSON, ARIZONA

| Type | Group | Name           | AMC Number | T  | R   | S | Book | Page |
|------|-------|----------------|------------|----|-----|---|------|------|
|      |       | Mud Springs 31 | 78758      | 1S | 28E | 5 | 54   | 506  |
|      |       | Mud Springs 32 | 78759      | 1S | 28E | 5 | 54   | 507  |
|      |       | Mud Springs 33 | 78760      | 1S | 28E | 4 | 54   | 508  |
|      |       | Mud Springs 34 | 78761      | 1S | 28E | 4 | 54   | 509  |
|      |       | Mud Springs 35 | 78762      | 1S | 28E | 4 | 54   | 510  |
|      |       | Mud Springs 36 | 78763      | 1S | 28E | 4 | 54   | 511  |
|      |       | Mud Springs 37 | 78764      | 1S | 28E | 5 | 54   | 512  |
|      |       | Mud Springs 38 | 78765      | 1S | 28E | 5 | 54   | 513  |
|      |       | Mud Springs 39 | 78766      | 1S | 28E | 5 | 54   | 514  |
|      |       | Mud Springs 40 | 78767      | 1S | 28E | 5 | 54   | 515  |
|      |       | Mud Springs 41 | 78768      | 1S | 28E | 5 | 54   | 516  |
|      |       | Mud Springs 42 | 78769      | 1S | 28E | 5 | 54   | 517  |
|      |       | Mud Springs 43 | 78770      | 1S | 28E | 4 | 54   | 518  |
|      |       | Mud Springs 44 | 78771      | 1S | 28E | 4 | 54   | 519  |
|      |       | Mud Springs 45 | 78772      | 1S | 28E | 4 | 54   | 520  |
|      |       | Mud Springs 46 | 78773      | 1S | 28E | 4 | 54   | 521  |
|      |       | Mud Springs 47 | 78774      | 1S | 28E | 5 | 54   | 522  |
|      |       | Mud Springs 48 | 78775      | 1S | 28E | 5 | 54   | 523  |
|      |       | Mud Springs 49 | 78776      | 1S | 28E | 5 | 54   | 524  |
|      |       | Mud Springs 50 | 78777      | 1S | 28E | 5 | 54   | 525  |
|      |       | Mud Springs 51 | 78778      | 1S | 28E | 4 | 54   | 526  |
|      |       | Mud Springs 52 | 78779      | 1S | 28E | 4 | 54   | 527  |
|      |       | Mud Springs 53 | 78780      | 1S | 28E | 4 | 54   | 528  |
|      |       | Mud Springs 54 | 78781      | 1S | 28E | 4 | 54   | 529  |
|      |       | Mud Springs 55 | 78782      | 1S | 28E | 8 | 54   | 530  |
|      |       | Mud Springs 56 | 78783      | 1S | 28E | 8 | 54   | 531  |
|      |       | Mud Springs 57 | 78784      | 1S | 28E | 8 | 54   | 532  |
|      |       | Mud Springs 58 | 78785      | 1S | 28E | 8 | 54   | 533  |
|      |       | Mud Springs 59 | 78786      | 1S | 28E | 9 | 54   | 534  |
|      |       | Mud Springs 60 | 78787      | 1S | 28E | 9 | 54   | 535  |
|      |       | Mud Springs 61 | 78788      | 1S | 28E | 9 | 54   | 536  |
|      |       | Mud Springs 62 | 78789      | 1S | 28E | 9 | 54   | 537  |
|      |       | Mud Springs 63 | 78790      | 1S | 28E | 8 | 54   | 538  |

Thursday, July 16, 2009

Page 7 of 11

RECEIVED  
 BLM AZ STATE OFFICE  
 2009 AUG - 5 - 8:19  
 PHOENIX, ARIZONA

| Type | Group | Name           | AMC Number | T  | R   | S  | Book | Page |
|------|-------|----------------|------------|----|-----|----|------|------|
|      |       | Mud Springs 64 | 78791      | 1S | 28E | 8  | 54   | 539  |
|      |       | Mud Springs 65 | 78792      | 1S | 28E | 8  | 54   | 540  |
|      |       | Mud Springs 66 | 78793      | 1S | 28E | 8  | 54   | 541  |
|      |       | Mud Springs 67 | 78794      | 1S | 28E | 9  | 54   | 542  |
|      |       | Mud Springs 68 | 78795      | 1S | 28E | 9  | 54   | 543  |
|      |       | Mud Springs 69 | 78796      | 1S | 28E | 9  | 54   | 544  |
|      |       | Mud Springs 70 | 78797      | 1S | 28E | 9  | 54   | 545  |
|      |       | Mud Springs 71 | 78798      | 1S | 28E | 8  | 54   | 546  |
|      |       | Mud Springs 72 | 78799      | 1S | 28E | 8  | 54   | 547  |
|      |       | Mud Springs 73 | 78800      | 1S | 28E | 8  | 54   | 548  |
|      |       | Mud Springs 74 | 78801      | 1S | 28E | 8  | 54   | 549  |
|      |       | Mud Springs 75 | 78802      | 1S | 28E | 9  | 54   | 550  |
|      |       | Mud Springs 76 | 78803      | 1S | 28E | 9  | 54   | 551  |
|      |       | Mud Springs 77 | 78804      | 1S | 28E | 9  | 54   | 552  |
|      |       | Mud Springs 78 | 78805      | 1S | 28E | 9  | 54   | 553  |
|      |       | Mud Springs 79 | 78806      | 1S | 28E | 9  | 54   | 554  |
|      |       | Mud Springs 80 | 78807      | 1S | 28E | 9  | 54   | 555  |
|      |       | Mud Springs 81 | 78808      | 1S | 28E | 9  | 54   | 556  |
|      |       | Mud Springs 82 | 78809      | 1S | 28E | 9  | 54   | 557  |
|      |       | Mud Springs 83 | 78810      | 1S | 28E | 8  | 54   | 558  |
|      |       | Mud Springs 84 | 78811      | 1S | 28E | 8  | 54   | 559  |
|      |       | Mud Springs 85 | 78812      | 1S | 28E | 8  | 54   | 560  |
|      |       | Mud Springs 86 | 78813      | 1S | 28E | 9  | 54   | 561  |
|      |       | Mud Springs 87 | 78814      | 1S | 28E | 9  | 54   | 562  |
|      |       | Mud Springs 88 | 78815      | 1S | 28E | 9  | 54   | 563  |
|      |       | Mud Springs 89 | 78816      | 1S | 28E | 9  | 54   | 564  |
|      |       | Mud Springs 90 | 78817      | 1S | 28E | 9  | 54   | 565  |
|      |       | Mud Springs 91 | 78818      | 1S | 28E | 9  | 54   | 566  |
|      |       | Mud Springs 92 | 78819      | 1S | 28E | 9  | 54   | 567  |
|      |       | Mud Springs 93 | 78820      | 1S | 28E | 9  | 54   | 568  |
|      |       | Mud Springs 94 | 78821      | 1S | 28E | 17 | 54   | 569  |
|      |       | Mud Springs 95 | 78822      | 1S | 28E | 17 | 54   | 570  |
|      |       | Mud Springs 96 | 78823      | 1S | 28E | 16 | 54   | 571  |

Thursday, July 16, 2009

Page 8 of 11

BLM AZ STATE OFFICE

2009 AUG - 5 - 8:19

RECEIVED

| Type | Group | Name            | AMC Number | T  | R   | S  | Book | Page |
|------|-------|-----------------|------------|----|-----|----|------|------|
|      |       | Mud Springs 97  | 78824      | 1S | 28E | 16 | 54   | 572  |
|      |       | Mud Springs 98  | 78825      | 1S | 28E | 16 | 54   | 573  |
|      |       | Mud Springs 99  | 78826      | 1S | 28E | 16 | 54   | 574  |
|      |       | Mud Springs 100 | 78827      | 1S | 28E | 16 | 54   | 575  |
|      |       | Mud Springs 101 | 78828      | 1S | 28E | 16 | 54   | 576  |
|      |       | Mud Springs 102 | 78829      | 1S | 28E | 16 | 54   | 577  |
|      |       | Mud Springs 103 | 78830      | 1S | 28E | 16 | 54   | 578  |
|      |       | Mud Springs 104 | 78831      | 1S | 28E | 17 | 54   | 579  |
|      |       | Mud Springs 105 | 78832      | 1S | 28E | 17 | 54   | 580  |
|      |       | Mud Springs 106 | 78833      | 1S | 28E | 17 | 54   | 581  |
|      |       | Mud Springs 107 | 78834      | 1S | 28E | 17 | 54   | 582  |
|      |       | Mud Springs 108 | 78835      | 1S | 28E | 16 | 54   | 583  |
|      |       | Mud Springs 109 | 78836      | 1S | 28E | 16 | 54   | 584  |
|      |       | Mud Springs 110 | 78837      | 1S | 28E | 16 | 54   | 585  |
|      |       | Mud Springs 111 | 78838      | 1S | 28E | 16 | 54   | 586  |
|      |       | Mud Springs 112 | 78839      | 1S | 28E | 16 | 54   | 587  |
|      |       | Mud Springs 113 | 78840      | 1S | 28E | 16 | 54   | 588  |
|      |       | Mud Springs 114 | 78841      | 1S | 28E | 16 | 54   | 589  |
|      |       | Mud Springs 115 | 78842      | 1S | 28E | 16 | 54   | 590  |
|      |       | Mud Springs 116 | 78843      | 1S | 28E | 17 | 54   | 591  |
|      |       | Mud Springs 117 | 78844      | 1S | 28E | 17 | 54   | 592  |
|      |       | Mud Springs 118 | 78845      | 1S | 28E | 17 | 54   | 593  |
|      |       | Mud Springs 119 | 78846      | 1S | 28E | 17 | 54   | 594  |
|      |       | Mud Springs 120 | 78847      | 1S | 28E | 16 | 54   | 595  |
|      |       | Mud Springs 121 | 78848      | 1S | 28E | 16 | 54   | 596  |
|      |       | Mud Springs 122 | 78849      | 1S | 28E | 16 | 54   | 597  |
|      |       | Mud Springs 123 | 78850      | 1S | 28E | 16 | 54   | 598  |
|      |       | Mud Springs 124 | 78851      | 1S | 28E | 16 | 54   | 599  |
|      |       | Mud Springs 125 | 78852      | 1S | 28E | 16 | 55   | 1    |
|      |       | Mud Springs 126 | 78853      | 1S | 28E | 16 | 55   | 2    |
|      |       | Mud Springs 127 | 78854      | 1S | 28E | 16 | 55   | 3    |
|      |       | Mud Springs 128 | 78855      | 1S | 28E | 17 | 55   | 4    |
|      |       | Mud Springs 129 | 78856      | 1S | 28E | 17 | 55   | 5    |

Thursday, July 16, 2009

Page 9 of 11

RECEIVED  
 BLM AZ STATE OFFICE  
 2009 AUG -5 A 8:19  
 PHOENIX, ARIZONA

| Type | Group | Name              | AMC Number | T  | R   | S  | Book | Page |
|------|-------|-------------------|------------|----|-----|----|------|------|
|      |       | Mud Springs 130   | 78857      | 1S | 28E | 17 | 55   | 6    |
|      |       | Mud Springs 131   | 78858      | 1S | 28E | 17 | 55   | 7    |
|      |       | Mud Springs 132   | 78859      | 1S | 28E | 16 | 55   | 8    |
|      |       | Mud Springs 133   | 78860      | 1S | 28E | 16 | 55   | 9    |
|      |       | Mud Springs 134   | 78861      | 1S | 28E | 16 | 55   | 10   |
|      |       | Mud Springs 135   | 78862      | 1S | 28E | 16 | 55   | 11   |
|      |       | Mud Springs 136-A | 78863      | 1S | 28E | 16 | 170  | 465  |
|      |       | Mud Springs 137   | 78864      | 1S | 28E | 16 | 55   | 13   |
|      |       | Mud Springs 138   | 78865      | 1S | 28E | 16 | 55   | 14   |
|      |       | Mud Springs 139   | 78866      | 1S | 28E | 16 | 55   | 15   |
|      |       | Mud Springs 140   | 78867      | 1S | 28E | 20 | 55   | 16   |
|      |       | Mud Springs 141   | 78868      | 1S | 28E | 20 | 55   | 17   |
|      |       | Mud Springs 142   | 78869      | 1S | 28E | 20 | 55   | 18   |
|      |       | Mud Springs 143   | 78870      | 1S | 28E | 21 | 55   | 19   |
|      |       | Mud Springs 144   | 78871      | 1S | 28E | 21 | 55   | 20   |
|      |       | Mud Springs 145   | 78872      | 1S | 28E | 21 | 55   | 21   |
|      |       | Mud Springs 146   | 78873      | 1S | 28E | 21 | 55   | 22   |
|      |       | Mud Springs 147-A | 78874      | 1S | 28E | 21 | 170  | 467  |
|      |       | Mud Springs 148   | 78875      | 1S | 28E | 21 | 55   | 24   |
|      |       | Mud Springs 149   | 78876      | 1S | 28E | 21 | 55   | 25   |
|      |       | Mud Springs 150   | 78877      | 1S | 28E | 21 | 55   | 26   |
|      |       | Mud Springs 151   | 78878      | 1S | 28E | 20 | 55   | 27   |
|      |       | Mud Springs 152   | 78879      | 1S | 28E | 20 | 55   | 28   |
|      |       | Mud Springs 153   | 78880      | 1N | 28E | 31 | 65   | 627  |
|      |       | Mud Springs 154   | 78881      | 1N | 28E | 31 | 65   | 628  |
|      |       | Mud Springs 155   | 78882      | 1N | 28E | 31 | 65   | 629  |
|      |       | Mud Springs 156   | 78883      | 1N | 28E | 31 | 65   | 630  |
|      |       | Mud Springs 157   | 78884      | 1N | 28E | 32 | 60   | 631  |
|      |       | Mud Springs 158   | 78885      | 1N | 28E | 32 | 65   | 632  |
|      |       | Mud Springs 159   | 78886      | 1N | 28E | 32 | 65   | 633  |
|      |       | Mud Springs 160   | 78887      | 1N | 28E | 32 | 65   | 634  |
|      |       | Mud Springs 161   | 78888      | 1N | 28E | 32 | 65   | 635  |
|      |       | Mud Springs 162   | 78889      | 1N | 28E | 32 | 65   | 636  |

Thursday, July 16, 2009

Page 10 of 11

PHOENIX, ARIZONA  
 2009 AUG - 5 - 8:19  
 RECEIVED  
 BLM AZ STATE OFFICE

| Type | Group | Name            | AMC Number | T  | R   | S  | Book | Page |
|------|-------|-----------------|------------|----|-----|----|------|------|
|      |       | Mud Springs 163 | 78890      | 1N | 28E | 32 | 65   | 637  |
|      |       | Mud Springs 164 | 78891      | 1N | 28E | 32 | 65   | 638  |

RECEIVED  
BLM AZ STATE OFFICE  
2009 AUG -5 A 8:19  
PHOENIX, ARIZONA

DECONCINI McDONALD YETWIN & LACY

A PROFESSIONAL CORPORATION  
ATTORNEYS AT LAW  
2525 EAST BROADWAY BOULEVARD • SUITE 200 • TUCSON, ARIZONA 85716-5300  
(520) 322-5000 • (520) 322-5585 (Fax)

11110 501381  
960635 34915  
359151 169502  
359689 328362  
363477 350121  
24466 352178  
225655 369028  
320083 83669  
319322 84758  
382906 19271  
315139 387450  
387073  
7310 N. 16TH STREET, SUITE 330  
PHOENIX, ARIZONA 85020  
(602) 282-0500  
FAX: (602) 282-0520  
379641  
353049  
19 WEST BIRCH AVENUE  
FLAGSTAFF, ARIZONA 86001  
(928) 214-0466  
FAX: (928) 214-6212  
373528  
374748  
1615 "L" STREET NW, SUITE 850  
WASHINGTON, D.C. 20036  
(202) 833-8001  
FAX: (202) 315-3600  
391253  
75981  
124258

Packet too large to copy,  
Original placed in AMC361381.  
Copied only pertinent documents for  
the rest of the 44-Lead File numbers.

August 21, 2008

EVO DECONCINI (1901-1986)  
JOHN R. McDONALD DENNIS DECONCINI  
RICHARD M. YETWIN JOHN C. LACY  
JOHN C. RICHARDSON JAMES A. JUTRY  
SPENCER A. SMITH MICHAEL R. URMAN  
DENISE M. BAINTON GARY F. URMAN  
WAYNE E. YEHLING DAVID V. SANDERSON  
SHELTON L. FREEMAN ALYCE L. PENNINGTON  
BARRY M. COREY LISA ANNE SMITH  
NATHAN B. HANNAH ALICE W. CALLISON  
NANCY J. MARCH IRA M. SCHWARTZ  
MICHAEL A. CORDIER HEATHER K. GAINES  
MARK D. LAMMERS LISA SCHRINER LEWIS  
MARIAN C. LALONDE KRISTEN B. KLOTZ  
EMILY R. TAYLOR JOHN C. E. BARRETT  
GREGORY D. HONIG  
SARA J. VANCE - OF COUNSEL  
BARRON & POLK, P.L.L.C. - OF COUNSEL  
JAY M. POLK  
JOHN H. BARRON, III  
BARRETT L. KIME - OF COUNSEL

www.deconcinimcdonald.com 353382  
PLEASE REPLY TO TUCSON 105785  
rbarnes@dmyl.com 364261  
386616  
339597  
188442  
354858  
364261  
364620  
368208  
51409  
392436  
376997  
383320  
85037  
31972

Via Federal Express

Arizona State Office  
Bureau of Land Management  
Attention: Public Room  
One North Central Avenue, Suite 800  
Phoenix, AZ 85004-4427

RE: **Payment of Claim Maintenance Fee; Wateringhole Productions, Inc.**

Ladies and Gentlemen:

Delivered herewith is a check in the amount of \$35,625, as payment of the claim maintenance fees pursuant to the 30 U.S.C. § 28f(a), as modified by 43 C.F.R. § 3830.21, as authorized by 30 U.S.C. § 28j(c) for the assessment year beginning September 1, 2008, on behalf of Wateringhole Production, Inc. A copy of the Certification of Payment of Maintenance Fee in Lieu of Affidavit of Annual Assessment Work to be recorded with the Mohave County Recorder's Office is also enclosed herewith.

Please return a date-stamped copy of this letter and the affidavit along with the receipt for payment to this office. Thank you for your assistance and please feel free to contact me or John Lacy with any questions or concerns.

Sincerely,

285

*Robin E. Barnes*

Robin E. Barnes, CP  
Certified Paralegal

reb

c. w/out enc. Alan Brown (via email)  
I:\FILES\DOCS\AURU01\220711\LTR\HX9987.DOC

RECEIVED  
BLM AZ PHOENIX OFFICE  
2008 AUG 25 A 9:00

ENTERED INTO COMPUTER  
9/11/08 ab

After recording, please return to:

John C. Lacy  
DeConcini McDonald Yetwin & Lacy, P.C.  
2525 E. Broadway Blvd., #200  
Tucson, AZ 85716

STATE OF ARIZONA                    )  
                                                  ) ss:  
County of Pima                        )

**CERTIFICATION OF PAYMENT OF MAINTENANCE FEE  
IN LIEU OF AFFIDAVIT OF ANNUAL ASSESSMENT WORK**

John C. Lacy, being first duly sworn, deposes and says that:


1. He is an agent for Wateringhole Productions, Inc., a Nevada corporation, owner of the unpatented lode mining claims situated in Mohave County, Arizona (the "Claims"), the location notices of which are of record in said county, and in the records of the Arizona State Office of the Bureau of Land Management under the file numbers indicated in the attached Exhibit A.

2. Pursuant to the 30 U.S.C. § 28f(a), as modified by 43 C.F.R. § 3830.21, as authorized by 30 U.S.C. § 28j(c), the owner has paid a maintenance fee of \$125 per claim for the assessment year beginning September 1, 2008, and this Certificate is in lieu of an affidavit of performance of annual assessment work or notice of intent of hold.

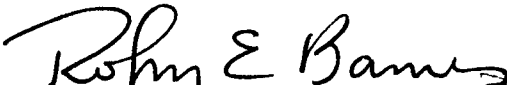
3. The name and address of the owner of Claims for which this Certificate is prepared are Wateringhole Productions, Inc. P.O. Box 60610, Boulder City, NV 89006.


4. The Claims are held and claimed by the owner for the valuable mineral contained therein.

DATED this 21<sup>st</sup> day of August, 2008.

  
\_\_\_\_\_  
John C. Lacy

Sworn and subscribe to before me this 21<sup>st</sup> day of August, 2008, by John C. Lacy, Agent for Wateringhole Productions, Inc.

  
\_\_\_\_\_  
Notary Public



RECEIVED  
BLM ARIZONA OFFICE  
AUG 25 8:04



DECONCINI McDONALD YETWIN & LACY

A PROFESSIONAL CORPORATION  
ATTORNEYS AT LAW

2525 EAST BROADWAY BOULEVARD • SUITE 200 • TUCSON, ARIZONA 85716-5300  
(520) 322-5000 • (520) 322-5585 (Fax)

EVO DECONCINI (1901-1986)

JOHN R. McDONALD  
RICHARD M. YETWIN  
JOHN C. RICHARDSON  
SPENCER A. SMITH  
DENISE M. BAINTON  
WAYNE E. YEHLING  
SHELTON L. FREEMAN  
BARRY M. COREY  
NATHAN B. HANNAH  
NANCY J. MARCH  
MICHAEL A. CORDIER  
MARK D. LAMMERS  
MARIAN C. LALONDE  
EMILY R. TAYLOR  
GREGORY D. HONIG

DENNIS DECONCINI  
JOHN C. LACY  
JAMES A. JUTRY  
MICHAEL R. URMAN  
GARY F. URMAN  
DAVID V. SANDERSON  
ALYCE L. PENNINGTON  
LISA ANNE SMITH  
ALICE W. CALLISON  
IRA M. SCHWARTZ  
HEATHER K. GAINES  
LISA SCHRINER LEWIS  
KRISTEN B. KLOTZ  
JOHN C. E. BARRETT

SARA J. VANCE - OF COUNSEL  
BARRON & POLK, P.L.L.C. - OF COUNSEL  
JAY M. POLK  
JOHN H. BARRON, III  
BARRETT L. KIME - OF COUNSEL

7310 N. 16TH STREET, SUITE 330  
PHOENIX, ARIZONA 85020  
(602) 282-0500  
FAX (602) 282-0520

19 WEST BIRCH AVENUE  
FLAGSTAFF, ARIZONA 86001  
(928) 214-0486  
FAX: (928) 214-6212

1615 "L" STREET NW, SUITE 850  
WASHINGTON, D.C. 20036  
(202) 833-8001  
FAX: (202) 315-3600

August 21, 2008

[www.deconcinimcdonald.com](http://www.deconcinimcdonald.com)

PLEASE REPLY TO TUCSON

rbarnes@dmyl.com

**Via Federal Express**

Arizona State Office  
Bureau of Land Management  
Attention: Public Room  
One North Central Avenue, Suite 800  
Phoenix, AZ 85004-4427

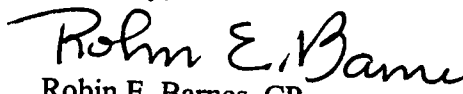
RE: **Payment of Claim Maintenance Fee; Nevada Pacific Mining Company  
Incorporated**

Ladies and Gentlemen:

Delivered herewith is a check in the amount of \$10,750, as payment of the claim maintenance fees pursuant to the 30 U.S.C. § 28f(a), as modified by 43 C.F.R. § 3830.21, as authorized by 30 U.S.C. § 28j(c) for the assessment year beginning September 1, 2008, on behalf of Nevada Pacific Mining Company Incorporated. A copy of the Certification of Payment of Maintenance Fee in Lieu of Affidavit of Annual Assessment Work to be recorded with the Mohave County Recorder's Office is also enclosed herewith.

Please return a date-stamped copy of this letter and the affidavit along with the receipt for payment to this office. Thank you for your assistance and please feel free to contact me or John Lacy with any questions or concerns.

Sincerely,



Robin E. Barnes, CP  
Certified Paralegal

PHOENIX, ARIZONA

2008 AUG 25 A 8:05

86

reb

c. w/out enc. Alan Brown (via email)

H:\FILES\DOCS\AURU01\22071\LTR\HX9984.DOC

After recording, please return to:  
John C. Lacy  
DeConcini McDonald Yetwin & Lacy, P.C.  
2525 E. Broadway Blvd., #200  
Tucson, AZ 85716

STATE OF ARIZONA                    )  
                                                  ) ss:  
County of Pima                        )

**CERTIFICATION OF PAYMENT OF MAINTENANCE FEE  
IN LIEU OF AFFIDAVIT OF ANNUAL ASSESSMENT WORK**

John C. Lacy, being first duly sworn, deposes and says that:

1. He is an agent for Nevada Pacific Mining Company Incorporated, a Nevada corporation, the owner and/or lessee of the unpatented mining claims and millsites situated in the Gold Basin Mining District, Mohave County, Arizona (the "Claims"), the location notices of which are of record in said county, and in the records of the Arizona State Office of the Bureau of Land Management under the file numbers indicated on the attached Exhibit A.

2. Pursuant to the 30 U.S.C. § 28f(a), as modified by 43 C.F.R. § 3830.21, as authorized by 30 U.S.C. § 28j(c), the owner has paid a maintenance fee of \$125 per claim for the assessment year beginning September 1, 2008, and this Certificate is in lieu of an affidavit of performance of annual assessment work or notice of intent of hold.

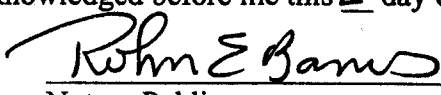
3. The name and address of the owner of the Group I and II Claims for which this Certificate is prepared is Nevada Pacific Mining Company Incorporated, P.O. Box 60610, Boulder City, NV 89006-0610. The names and address for the owners of the Group III Claims for which this Certificate is prepared are Russell M. Corn, Richard Ahern and Margaret Loghry, 2121 E. Monte Vista Dr., Tucson, AZ 85719. THIS IS NOT A CHANGE OF ADDRESS


4. The Claims are held and claimed by the owner for the valuable mineral contained therein, or in the case of millsites, for purposes related to mineral development.

DATED this 21<sup>st</sup> day of August, 2008.

  
John C. Lacy

The foregoing instrument was acknowledged before me this 21<sup>st</sup> day of August, 2008, by John C. Lacy.

  
Notary Public



2008 AUG 25 A 8:05  
PIMA COUNTY, ARIZONA

DECONCINI McDONALD YETWIN & LACY

A PROFESSIONAL CORPORATION  
ATTORNEYS AT LAW

2525 EAST BROADWAY BOULEVARD • SUITE 200 • TUCSON, ARIZONA 85716-5300  
(520) 322-5000 • (520) 322-5585 (Fax)

EVO DECONCINI (1901-1888)

JOHN R. McDONALD  
RICHARD M. YETWIN  
JOHN C. RICHARDSON  
SPENCER A. SMITH  
DENISE M. BAINTON  
WAYNE E. YEHLING  
SHELTON L. FREEMAN  
BARRY M. COREY  
NATHAN B. HANNAH  
NANCY J. MARCH  
MICHAEL A. CORDIER  
MARK D. LAMMERS  
MARIAN C. LALONDE  
EMILY R. TAYLOR  
GREGORY D. HONIG

DENNIS DECONCINI  
JOHN C. LACY  
JAMES A. JUTRY  
MICHAEL R. URMAN  
GARY F. URMAN  
DAVID V. SANDERSON  
ALYCE L. PENNINGTON  
LISA ANNE SMITH  
ALICE W. CALLISON  
IRA M. SCHWARTZ  
HEATHER K. GAINES  
LISA SCHRINER LEWIS  
KRISTEN B. KLOTZ  
JOHN C. E. BARRETT

SARA J. VANCE - OF COUNSEL  
BARRON & POLK, P.L.L.C. - OF COUNSEL  
JAY M. POLK  
JOHN H. BARRON, III  
BARRETT L. KIME - OF COUNSEL

August 21, 2008

7310 N. 16TH STREET, SUITE 330  
PHOENIX, ARIZONA 85020  
(602) 282-0500  
FAX (602) 282-0520

19 WEST BIRCH AVENUE  
FLAGSTAFF, ARIZONA 86001  
(928) 214-0488  
FAX: (928) 214-6212

1815 "L" STREET NW, SUITE 850  
WASHINGTON, D.C. 20036  
(202) 833-8001  
FAX: (202) 315-3600

[www.deconcinimcdonald.com](http://www.deconcinimcdonald.com)

PLEASE REPLY TO TUCSON

rbarnes@dmyl.com

**Via Federal Express**

Arizona State Office  
Bureau of Land Management  
Attention: Public Room  
One North Central Avenue, Suite 800  
Phoenix, AZ 85004-4427

RE: **Payment of Claim Maintenance Fee; Thirstystone Resources, Inc.**

Ladies and Gentlemen:

Delivered herewith is a check in the amount of \$250, as payment of the claim maintenance fees pursuant to the 30 U.S.C. § 28f(a), as modified by 43 C.F.R. § 3830.21, as authorized by 30 U.S.C. § 28j(c) for the assessment year beginning September 1, 2008, on behalf of Thirstystone Resources, Inc. A copy of the Certification of Payment of Maintenance Fee in Lieu of Affidavit of Annual Assessment Work to be recorded with the Navajo County Recorder's Office is also enclosed herewith.

Please return a date-stamped copy of this letter and the affidavits along with the receipt for payment to this office. Thank you for your assistance and please feel free to contact me or John Lacy with any questions or concerns.

Sincerely,



Robin E. Barnes, CP  
Certified Paralegal

reb

c. w/enc. Laura Leahy  
I:\FILES\DOCS\DESE06\960505\LTR\HX9964.DOC

PHOENIX, ARIZONA  
2008 AUG 25 11:09

2

After recording, please return to:

John C. Lacy  
DeConcini McDonald Yetwin & Lacy, P.C.  
2525 E. Broadway Blvd., #200  
Tucson, AZ 85716

STATE OF TEXAS )  
 ) ss:  
County of Cook )

**CERTIFICATION OF PAYMENT OF MAINTENANCE FEE  
IN LIEU OF AFFIDAVIT OF ANNUAL ASSESSMENT WORK**

Laurie Leahy, being first duly sworn, deposes and says that:

1. She is an agent for Thirstystone Resources, Inc., the owner of the following described unpatented placer mining claims situated in Navajo County, Arizona (the "Claims"), the location notices of which are of record in said county, and in the records of the Arizona State Office of the Bureau of Land Management under the file numbers indicated as follows:

| Name of Claim | Cty Recds Document No. | BLM Serial A MC No. |
|---------------|------------------------|---------------------|
| NIZ #3        | 1998-6151              | 350123 350121       |
| THT #1        | 1999-11101             | 352178 L            |

The NIZ #3 claim is situated in the Southwest Quarter of Section 22, Township 12 North, Range 20 East and the THT #1 claim is situated in the Northwest Quarter of Section 28, Township 12 North, Range 20 East, all in the Gila and Salt River Meridian.

2. Pursuant to the 30 U.S.C. § 28f(a), as modified by 43 C.F.R. § 3830.21, as authorized by 30 U.S.C. § 28j(c), the owner has paid a maintenance fee of \$125 per claim for the assessment year beginning September 1, 2008, and this Certificate is in lieu of an affidavit of performance of annual assessment work or notice of intent of hold. Owner states, however, that mineral production activities have occurred upon the Claims during the past assessment year that would have ordinarily qualified as annual assessment work.

3. The name and address of the owner of Claims for which this Certificate is prepared are Thirstystone Resources, Inc., c/o RAF Industries, Inc., One Pitcairn Place, 165 Township Line Road, Suite 2100, Jenkintown, PA 19046.

4. The Claims are held and claimed by the owner for the valuable mineral contained therein.

RECORDED  
ARIZONA  
90-8-V-557-07

# DECONCINI McDONALD YETWIN & LACY

A PROFESSIONAL CORPORATION

ATTORNEYS AT LAW

2525 EAST BROADWAY BOULEVARD • SUITE 200 • TUCSON, ARIZONA 85716-5300  
(520) 322-5000 • (520) 322-5585 (Fax)

## EVO DECONCINI (1901-1988)

|                    |                     |
|--------------------|---------------------|
| JOHN R. McDONALD   | DENNIS DECONCINI    |
| RICHARD M. YETWIN  | JOHN C. LACY        |
| JOHN C. RICHARDSON | JAMES A. JUTRY      |
| SPENCER A. SMITH   | MICHAEL R. URMAN    |
| DENISE M. BAINTON  | GARY F. URMAN       |
| WAYNE E. YEHLING   | DAVID V. SANDERSON  |
| SHELTON L. FREEMAN | ALYCE L. PENNINGTON |
| BARRY M. COREY     | LISA ANNE SMITH     |
| NATHAN B. HANNAH   | ALICE W. CALLISON   |
| NANCY J. MARCH     | IRA M. SCHWARTZ     |
| MICHAEL A. CORDIER | HEATHER K. GAINES   |
| MARK D. LAMMERS    | LISA SCHRINER LEWIS |
| MARIAN C. LALONDE  | KRISTEN B. KLOTZ    |
| EMILY R. TAYLOR    | JOHN C. E. BARRETT  |
| GREGORY D. HONIG   |                     |

SARA J. VANCE - OF COUNSEL  
BARRON & POLK, P.L.L.C. - OF COUNSEL  
JAY M. POLK  
JOHN H. BARRON, III  
BARRETT L. KIME - OF COUNSEL

7310 N. 16TH STREET, SUITE 330  
PHOENIX, ARIZONA 85020  
(802) 282-0500  
FAX (802) 282-0520

19 WEST BIRCH AVENUE  
FLAGSTAFF, ARIZONA 86001  
(928) 214-0466  
FAX: (928) 214-6212

1615 "L" STREET NW, SUITE 850  
WASHINGTON, D.C. 20036  
(202) 833-8001  
FAX: (202) 315-3600

August 21, 2008

[www.deconcinimcdonald.com](http://www.deconcinimcdonald.com)

PLEASE REPLY TO TUCSON

[rbarnes@dmyl.com](mailto:rbarnes@dmyl.com)

## Via Federal Express

Arizona State Office  
Bureau of Land Management  
Attention: Public Room  
One North Central Avenue, Suite 800  
Phoenix, AZ 85004-4427

RE: **Payment of Claim Maintenance Fee; James L. Rodman Trust Agreement**

Ladies and Gentlemen:

Delivered herewith is a check in the amount of \$375.00 as payment of the claim maintenance fees pursuant to the 30 U.S.C. § 28f(a), as modified by 43 C.F.R. § 3830.21, as authorized by 30 U.S.C. § 28j(c) for the assessment year beginning September 1, 2008, on behalf of James L. Rodman Trust Agreement. A copy of the Certification of Payment of Maintenance Fee in Lieu of Affidavit of Annual Assessment Work to be recorded with the Cochise County Recorder's Office is also enclosed herewith.

Please return a date-stamped copy of this letter and the affidavit along with the receipt for payment to this office. Thank you for your assistance and please feel free to contact me or John Lacy with any questions or concerns.

Sincerely,



Robin E. Barnes, CP  
Certified Paralegal

reb

c. w/enc.

Jim Rodman

I:\FILES\DOCS\RODM01\240837\LTR\HX9537.DOC

PHOENIX, ARIZONA

2008 AUG 25 A 8:07


PHOENIX, ARIZONA

3

DATED this 18<sup>th</sup> day of August, 2008.

  
Laurie Leahy

Sworn and subscribed before me this 18<sup>th</sup> day of August, 2008, by Laurie Leahy,  
Agent for Thirstystone Resources, Inc.

  
Notary Public

I:\FILES\DOCS\DESE06\960505\DOC\HW4602.DOC



RECEIVED  
BLM/PHOENIX OFFICE  
2008 AUG 25 A 8:06  
PHOENIX, ARIZONA

DECONCINI McDONALD YETWIN & LACY

A PROFESSIONAL CORPORATION  
ATTORNEYS AT LAW

2525 EAST BROADWAY BOULEVARD • SUITE 200 • TUCSON, ARIZONA 85716-5300  
(520) 322-5000 • (520) 322-5585 (Fax)

EVO DECONCINI (1901-1986)

JOHN R. McDONALD  
RICHARD M. YETWIN  
JOHN C. RICHARDSON  
SPENCER A. SMITH  
DENISE M. BAINTON  
WAYNE E. YEHLING  
SHELTON L. FREEMAN  
BARRY M. COREY  
NATHAN B. HANNAH  
NANCY J. MARCH  
MICHAEL A. CORDIER  
MARK D. LAMMERS  
MARIAN C. LALONDE  
EMILY R. TAYLOR  
GREGORY D. HONIG

DENNIS DECONCINI  
JOHN C. LACY  
JAMES A. JUTRY  
MICHAEL R. URMAN  
GARY F. URMAN  
DAVID V. SANDERSON  
ALYCE L. PENNINGTON  
LISA ANNE SMITH  
ALICE W. CALLISON  
IRA M. SCHWARTZ  
HEATHER K. GAINES  
LISA SCHRINER LEWIS  
KRISTEN B. KLOTZ  
JOHN C. E. BARRETT

SARA J. VANCE - OF COUNSEL  
BARRON & POLK, P.L.L.C. - OF COUNSEL  
JAY M. POLK  
JOHN H. BARRON, III  
BARRETT L. KIME - OF COUNSEL

August 21, 2008

7310 N. 16TH STREET, SUITE 330  
PHOENIX, ARIZONA 85020  
(602) 282-0500  
FAX (602) 282-0520

19 WEST BIRCH AVENUE  
FLAGSTAFF, ARIZONA 86001  
(928) 214-0466  
FAX: (928) 214-6212

1615 "L" STREET NW, SUITE 850  
WASHINGTON, D.C. 20036  
(202) 833-8001  
FAX: (202) 315-3600

[www.deconcinimcdonald.com](http://www.deconcinimcdonald.com)

PLEASE REPLY TO TUCSON

[rbarnes@dmyl.com](mailto:rbarnes@dmyl.com)

**Via Federal Express**

Arizona State Office  
Bureau of Land Management  
Attention: Public Room  
One North Central Avenue, Suite 800  
Phoenix, AZ 85004-4427

RE: **Payment of Claim Maintenance Fee; Black Sands, L.L.C.**

Ladies and Gentlemen:

Delivered herewith is a check in the amount of \$6,750.00 as payment of the claim maintenance fees pursuant to the 30 U.S.C. § 28f(a), as modified by 43 C.F.R. § 3830.21, as authorized by 30 U.S.C. § 28j(c) for the assessment year beginning September 1, 2008, on behalf of Black Sands, L.L.C. Inc. A copy of the Certification of Payment of Maintenance Fee in Lieu of Affidavit of Annual Assessment Work to be recorded with the Pinal County Recorder's Office is also enclosed herewith.

Please return a date-stamped copy of this letter and the affidavit along with the receipt for payment to this office. Thank you for your assistance and please feel free to contact me or John Lacy with any questions or concerns.

Sincerely,



Robin E. Barnes, CP  
Certified Paralegal

reb

c. w/enc. Howard Ohlhausen  
I:\FILES\DOCS\OHLH01\251170\LTR\HX9930.DOC

2008 AUG 25 A 9:01  
SEARCHED  
SERIALIZED  
INDEXED  
FILED

After recording, please return to:  
John C. Lacy  
DeConcini McDonald Yetwin & Lacy, P.C.  
2525 E. Broadway Blvd., #200  
Tucson AZ 85716

STATE OF ARIZONA )  
 ) ss:  
County of Maricopa )

**CERTIFICATION OF PAYMENT OF MAINTENANCE FEE  
IN LIEU OF AFFIDAVIT OF ANNUAL ASSESSMENT WORK**

Howard G. Ohlhausen, being first duly sworn, deposes and says that:

1. He is one of the owners of Black Sands, L.L.C., an Arizona limited liability company, the owner of the unpatented lode mining claims described in the attached Exhibit A situated in Pinal County, Arizona (the "Claims"), the location notices of which are of record in said county, and in the records of the Arizona State Office of the Bureau of Land Management.

2. Pursuant to the 30 U.S.C. § 28f(a), as modified by 43 C.F.R. § 3830.21, as authorized by 30 U.S.C. § 28j(c), the owner has paid a maintenance fee of \$125 per claim for the assessment year beginning September 1, 2008, and this Certificate is in lieu of an affidavit of performance of annual assessment work or notice of intent of hold.

3. The name and address of the owner of Claims for which this Certificate is prepared are: Black Sands, L.L.C., 146641 N. 74th Street, Scottsdale, AZ 85260.

THIS IS NOT A CHANGE OF ADDRESS

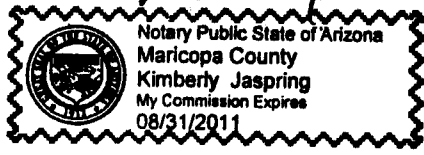
4. The Claims are held and claimed by the owner for the valuable minerals contained therein.

DATED this 4<sup>th</sup> day of August, 2008.

  
Howard Ohlhausen

Sworn and subscribed to before me this 4<sup>th</sup> day of August, 2008, by Howard Ohlhausen.

  
Notary Public



RECORDED  
2008 AUG 25 A 8:07  
BLM ARIZONA STATE OFFICE



DECONCINI McDONALD YETWIN & LACY

A PROFESSIONAL CORPORATION  
ATTORNEYS AT LAW  
2525 EAST BROADWAY BOULEVARD • SUITE 200 • TUCSON, ARIZONA 85716-5300  
(520) 322-5000 • (520) 322-5585 (Fax)

EVO DECONCINI (1901-1986)

JOHN R. McDONALD  
RICHARD M. YETWIN  
JOHN C. RICHARDSON  
SPENCER A. SMITH  
DENISE M. BAINTON  
WAYNE E. YEHLING  
SHELTON L. FREEMAN  
BARRY M. COREY  
NATHAN B. HANNAH  
NANCY J. MARCH  
MICHAEL A. CORDIER  
MARK D. LAMMERS  
MARIAN C. LALONDE  
EMILY R. TAYLOR  
GREGORY D. HONIG

DENNIS DECONCINI  
JOHN C. LACY  
JAMES A. JUTRY  
MICHAEL R. URMAN  
GARY F. URMAN  
DAVID V. SANDERSON  
ALYCE L. PENNINGTON  
LISA ANNE SMITH  
ALICE W. CALLISON  
IRA M. SCHWARTZ  
HEATHER K. GAINES  
LISA SCHRINER LEWIS  
KRISTEN B. KLOTZ  
JOHN C. E. BARRETT

SARA J. VANCE - OF COUNSEL  
BARRON & POLK, P.L.L.C. - OF COUNSEL  
JAY M. POLK  
JOHN H. BARRON, III  
BARRETT L. KIME -OF COUNSEL

August 21, 2008

7310 N. 16TH STREET, SUITE 330  
PHOENIX, ARIZONA 85020  
(602) 282-0500  
FAX (602) 282-0520

19 WEST BIRCH AVENUE  
FLAGSTAFF, ARIZONA 86001  
(928) 214-0488  
FAX: (928) 214-6212

1615 "L" STREET NW, SUITE 850  
WASHINGTON, D.C. 20036  
(202) 833-8001  
FAX: (202) 315-3600

[www.deconcinimcdonald.com](http://www.deconcinimcdonald.com)  
PLEASE REPLY TO TUCSON  
rbarnes@dmyl.com

**Via Federal Express**

Arizona State Office  
Bureau of Land Management  
Attention: Public Room  
One North Central Avenue, Suite 800  
Phoenix, AZ 85004-4427

RE: **Payment of Claim Maintenance Fee; Twin Buttes Properties, Inc.**

Ladies and Gentlemen:

Delivered herewith is a check in the amount of \$7,750.00 as payment of the claim maintenance fees pursuant to the 30 U.S.C. § 28f(a), as modified by 43 C.F.R. § 3830.21, as authorized by 30 U.S.C. § 28j(c) for the assessment year beginning September 1, 2008, on behalf of Twin Buttes Properties, Inc. A copy of the Certification of Payment of Maintenance Fee in Lieu of Affidavit of Annual Assessment Work to be recorded with the Pima County Recorder's Office is also enclosed herewith.

Please return a date-stamped copy of this letter and the affidavit along with the receipt for payment to this office. Thank you for your assistance and please feel free to contact me or John Lacy with any questions or concerns.

Sincerely,



Robin E. Barnes, CP  
Certified Paralegal

reb

c. w/enc. Harold Metz  
I:\FILES\DOCS\TWIN01\870387\LTR\HX9926.DOC

7/23/08 2:51 PM

62

After recording, please return to:  
John C. Lacy  
DeConcini McDonald Yetwin & Lacy, P.C.  
2525 E. Broadway Blvd., #200  
Tucson, AZ 85716

STATE OF ARIZONA                    )  
                                                  ) ss:  
County of Pima                        )

**CERTIFICATION OF PAYMENT OF MAINTENANCE FEE  
IN LIEU OF AFFIDAVIT OF ANNUAL ASSESSMENT WORK**

John C. Lacy, being first duly sworn, deposes and says that:


1. He is an agent for the Twin Buttes Properties, Inc., an Arizona corporation, the owner of the lode mining claims situated in the Pima Mining District, Pima County, Arizona (the "Claims"), the location notices of which are of record in said county, and in the records of the Arizona State Office of the Bureau of Land Management under the file numbers indicated in the attached Exhibit A.

2. Pursuant to the 30 U.S.C. § 28f(a), as modified by 43 C.F.R. § 3830.21, as authorized by 30 U.S.C. § 28j(c), the owner has paid a maintenance fee of \$125 per claim for the assessment year beginning September 1, 2008, and this Certificate is in lieu of an affidavit of performance of annual assessment work or notice of intent of hold.

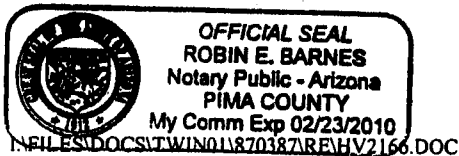
3. The name and address of the owners of Claims for which this Certificate is prepared are Twin Buttes Properties, Inc., 18550 S. La Cañada Drive, #2, Sahuarita, AZ 85629. THIS IS NOT A CHANGE OF ADDRESS

4. The Claims are held and claimed by the owner for the valuable mineral contained therein.

DATED this 21<sup>st</sup> day of August, 2008.

  
\_\_\_\_\_  
John C. Lacy

Sworn and subscribe to before me this 21<sup>st</sup> day of August, 2008, by John C. Lacy.



  
\_\_\_\_\_  
Notary Public

2008 AUG 25 10:00 AM  
TWIN BUTTES PROPERTIES, INC.

DECONCINI McDONALD YETWIN & LACY

A PROFESSIONAL CORPORATION  
ATTORNEYS AT LAW

2525 EAST BROADWAY BOULEVARD • SUITE 200 • TUCSON, ARIZONA 85716-5300  
(520) 322-5000 • (520) 322-5585 (Fax)

EVO DECONCINI (1901-1986)

JOHN R. McDONALD  
RICHARD M. YETWIN  
JOHN C. RICHARDSON  
SPENCER A. SMITH  
DENISE M. BAINTON  
WAYNE E. YEHLING  
SHELTON L. FREEMAN  
BARRY M. COREY  
NATHAN B. HANNAH  
NANCY J. MARCH  
MICHAEL A. CORDIER  
MARK D. LAMMERS  
MARIAN C. LALONDE  
EMILY R. TAYLOR  
GREGORY D. HONIG

DENNIS DECONCINI  
JOHN C. LACY  
JAMES A. JUTRY  
MICHAEL R. URMAN  
GARY F. URMAN  
DAVID V. SANDERSON  
ALYCE L. PENNINGTON  
LISA ANNE SMITH  
ALICE W. CALLISON  
IRA M. SCHWARTZ  
HEATHER K. GAINES  
LISA SCHRINER LEWIS  
KRISTEN B. KLOTZ  
JOHN C. E. BARRETT

SARA J. VANCE - OF COUNSEL  
BARRON & POLK, P.L.L.C. - OF COUNSEL  
JAY M. POLK  
JOHN H. BARRON, III  
BARRETT L. KIME - OF COUNSEL

August 21, 2008

7310 N. 16TH STREET, SUITE 330  
PHOENIX, ARIZONA 85020  
(602) 282-0500  
FAX (602) 282-0520

19 WEST BIRCH AVENUE  
FLAGSTAFF, ARIZONA 86001  
(928) 214-0466  
FAX: (928) 214-6212

1615 "L" STREET NW, SUITE 850  
WASHINGTON, D.C. 20036  
(202) 833-8001  
FAX: (202) 315-3600

[www.deconcinimcdonald.com](http://www.deconcinimcdonald.com)

PLEASE REPLY TO TUCSON

[rbarnes@dmyl.com](mailto:rbarnes@dmyl.com)

**Via Federal Express**

Arizona State Office  
Bureau of Land Management  
Attention: Public Room  
One North Central Avenue, Suite 800  
Phoenix, AZ 85004-4427

RE: **Payment of Claim Maintenance Fee; Manuel R. Hernandez**

Ladies and Gentlemen:

Delivered herewith is a check in the amount of \$5,000.00 as payment of the claim maintenance fees pursuant to the 30 U.S.C. § 28f(a), as modified by 43 C.F.R. § 3830.21, as authorized by 30 U.S.C. § 28j(c) for the assessment year beginning September 1, 2008, on behalf of Manuel R. Hernandez. A copy of the Certification of Payment of Maintenance Fee in Lieu of Affidavit of Annual Assessment Work to be recorded with the Cochise County Recorder's Office is also enclosed herewith.

Please return a date-stamped copy of this letter and the affidavit along with the receipt for payment to this office. Thank you for your assistance and please feel free to contact me or John Lacy with any questions or concerns.

Sincerely,



Robin E. Barnes, CP  
Certified Paralegal

reb

c. w/enc.

Manuel Hernandez  
Manny Hernandez (via email)  
Jana Flagler

I:\FILES\DOCS\HERN10\261166\LTR\HX9897.DOC

240  
SEP 25 A 9:00  
SEP 25 A 9:00

After recording, please return to:  
John C. Lacy  
DeConcini McDonald Yetwin & Lacy, P.C.  
2525 E. Broadway Blvd., #200  
Tucson, AZ 85716

STATE OF ARIZONA                    )  
                                                  ) ss:  
County of Pima                        )

**CERTIFICATION OF PAYMENT OF MAINTENANCE FEE  
IN LIEU OF AFFIDAVIT OF ANNUAL ASSESSMENT WORK**

John C. Lacy, being first duly sworn, deposes and says that:

1. He is an agent for Manuel R. Hernandez, the owner of the unpatented lode mining claims situated in Cochise County, Arizona (the "Claims"), the location notices of which are of record in Cochise County, and in the records of the Arizona State Office of the Bureau of Land Management under the file numbers indicated in the attached Exhibit A. The Claims are situated in Section 33, Township 18 South, Range 25 East, and Sections 4 and 9, Township 19 South, Range 25 East, Gila and Salt River Meridian.

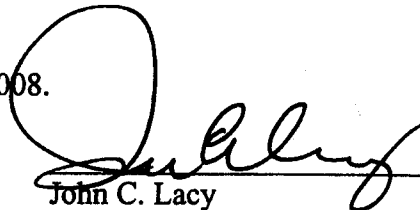
2. Pursuant to the 30 U.S.C. § 28f(a), as modified by 43 C.F.R. § 3830.21, as authorized by 30 U.S.C. § 28j(c), the owners have paid a maintenance fee of \$125 per claim for the assessment year beginning September 1, 2008, and this Certificate is in lieu of an affidavit of performance of annual assessment work or notice of intent of hold.

3. The name and address of the owner of the Claims for which this Certificate is prepared are P.O. Box 61, Pearce, AZ 85625.


**THIS IS NOT A CHANGE OF ADDRESS**


4. The Claims are held and claimed by the owner for the valuable minerals contained therein.

DATED this 21<sup>st</sup> day of August, 2008.

  
\_\_\_\_\_  
John C. Lacy

Sworn and subscribed before me this 21<sup>st</sup> day of August, 2008, by John C. Lacy, Agent for Manuel R. Hernandez.



  
\_\_\_\_\_  
Notary Public

DECONCINI McDONALD YETWIN & LACY

A PROFESSIONAL CORPORATION  
ATTORNEYS AT LAW

2525 EAST BROADWAY BOULEVARD • SUITE 200 • TUCSON, ARIZONA 85716-5300  
(520) 322-5000 • (520) 322-5585 (Fax)

EVO DeCONCINI (1901-1986)

JOHN R. McDONALD  
RICHARD M. YETWIN  
JOHN C. RICHARDSON  
SPENCER A. SMITH  
DENISE M. BAINTON  
WAYNE E. YEHLING  
SHELTON L. FREEMAN  
BARRY M. COREY  
NATHAN B. HANNAH  
NANCY J. MARCH  
MICHAEL A. CORDIER  
MARK D. LAMMERS  
MARIAN C. LALONDE  
EMILY R. TAYLOR  
GREGORY D. HONIG

DENNIS DeCONCINI  
JOHN C. LACY  
JAMES A. JUTRY  
MICHAEL R. URMAN  
GARY F. URMAN  
DAVID V. SANDERSON  
ALYCE L. PENNINGTON  
LISA ANNE SMITH  
ALICE W. CALLISON  
IRA M. SCHWARTZ  
HEATHER K. GAINES  
LISA SCHRINER LEWIS  
KRISTEN B. KLOTZ  
JOHN C. E. BARRETT

SARA J. VANCE - OF COUNSEL  
BARRON & POLK, P.L.L.C. - OF COUNSEL  
JAY M. POLK  
JOHN H. BARRON, III  
BARRETT L. KIME - OF COUNSEL

7310 N. 16TH STREET, SUITE 330  
PHOENIX, ARIZONA 85020  
(602) 282-0500  
FAX (602) 282-0520

19 WEST BIRCH AVENUE  
FLAGSTAFF, ARIZONA 86001  
(928) 214-0486  
FAX: (928) 214-6212

1615 "L" STREET NW, SUITE 850  
WASHINGTON, D.C. 20036  
(202) 833-8001  
FAX: (202) 315-3600

August 21, 2008

[www.deconcinimcdonald.com](http://www.deconcinimcdonald.com)

PLEASE REPLY TO TUCSON

rbarnes@dmyl.com

**Via Federal Express**

Arizona State Office  
Bureau of Land Management  
Attention: Public Room  
One North Central Avenue, Suite 800  
Phoenix, AZ 85004-4427

RE: **Payment of Claim Maintenance Fee; Dunbar Stone Company, Inc.**

Ladies and Gentlemen:

Delivered herewith are two (2) checks in the amount of \$4,250 and \$1,125, respectively, as payment of the claim maintenance fees pursuant to the 30 U.S.C. § 28f(a), as modified by 43 C.F.R. § 3830.21, as authorized by 30 U.S.C. § 28j(c) for the assessment year beginning September 1, 2008, on behalf of Dunbar Stone Company, Inc. A copy of the Certifications of Payment of Maintenance Fee in Lieu of Affidavit of Annual Assessment Work to be recorded with the Coconino and Mohave County Recorder's Offices are also enclosed herewith.

Please return a date-stamped copy of this letter and the affidavits along with the receipt for payment to this office. Thank you for your assistance and please feel free to contact me or John Lacy with any questions or concerns.

Sincerely,



Robin E. Barnes, CP  
Certified Paralegal

reb

c. w/enc. Gerald Dunbar

I:\FILES\DOCS\DUNB01\870135\LTR\HX9933.DOC

34  
30 AUG 25 2008  
34

After recording, please return to:  
 John C. Lacy  
 DeConcini McDonald Yetwin & Lacy, P.C.  
 2525 E. Broadway Blvd., #200  
 Tucson, AZ 85716

STATE OF ARIZONA                    )  
                                                   ) ss:  
 County of Pima                        )

**CERTIFICATION OF PAYMENT OF MAINTENANCE FEE  
 IN LIEU OF AFFIDAVIT OF ANNUAL ASSESSMENT WORK**

RECEIVED  
 BLM / COUNTY OFFICE  
 2004 APR 25 A 9 09

John C. Lacy, being first duly sworn, deposes and says that:

1. He is an agent for Dunbar Stone Company, Inc., one of the owners of the following described unpatented lode mining claims situated in Coconino County, Arizona (the "Claims"), the location notices of which are of record in said county, and in the records of the Arizona State Office of the Bureau of Land Management under the file numbers indicated as follows:

| <i>Name of Claim</i> | <i>Coconino Cty Recds Document No.</i> | <i>BLM Serial A MC No.</i> |
|----------------------|----------------------------------------|----------------------------|
| Bakers Quarries      | 3032985                                | 353058                     |
| Cedar Ridge #1       | 3060523                                | 353060                     |
| Cedar Ridge #2       | 3060524                                | 353061                     |
| Cedar Ridge #3       | 3033549                                | 353062                     |
| Cedar Ridge #4       | 3033550                                | 353063                     |
| Cedar Ridge #5       | 3033551                                | 353064                     |
| Hawk Grove #1        | 3033556                                | 353068                     |
| Hawk Grove #2        | 3033557                                | 353069                     |
| Hawk Grove #3        | 3033558                                | 353070                     |
| Hawk Grove #4        | 3033559                                | 353071                     |
| High Time            | 3033827                                | 353072                     |
| Lone Star            | 3033828                                | 353074                     |
| Morning Glory        | 3033826                                | 353075                     |
| Red Bird             | 3033829                                | 353076                     |
| Red Rock #1          | 3033543                                | 353077                     |
| Red Rock #2          | 3033544                                | 353078                     |
| Red Rock #3          | 3033545                                | 353079                     |
| Red Rock #4          | 3033546                                | 353080                     |
| Seven Sides          | 3033828                                | 353081                     |
| Shady Ridge #1       | 3033552                                | 353082                     |
| Shady Ridge #2       | 3033553                                | 353083                     |
| Shady Ridge #3       | 3033554                                | 353084                     |

DECONCINI McDONALD YETWIN & LACY

A PROFESSIONAL CORPORATION  
ATTORNEYS AT LAW

2525 EAST BROADWAY BOULEVARD • SUITE 200 • TUCSON, ARIZONA 85716-5300  
(520) 322-5000 • (520) 322-5585 (Fax)

EVO DECONCINI (1901-1986)

JOHN R. McDONALD  
RICHARD M. YETWIN  
JOHN C. RICHARDSON  
SPENCER A. SMITH  
DENISE M. BAINTON  
WAYNE E. YEHLING  
SHELTON L. FREEMAN  
BARRY M. COREY  
NATHAN B. HANNAH  
NANCY J. MARCH  
MICHAEL A. CORDIER  
MARK D. LAMMERS  
MARIAN C. LALONDE  
EMILY R. TAYLOR  
GREGORY D. HONIG

DENNIS DECONCINI  
JOHN C. LACY  
JAMES A. JUTRY  
MICHAEL R. URMAN  
GARY F. URMAN  
DAVID V. SANDERSON  
ALYCE L. PENNINGTON  
LISA ANNE SMITH  
ALICE W. CALLISON  
IRA M. SCHWARTZ  
HEATHER K. GAINES  
LISA SCHRINER LEWIS  
KRISTEN B. KLOTZ  
JOHN C. E. BARRETT

SARA J. VANCE - OF COUNSEL  
BARRON & POLK, P.L.L.C. - OF COUNSEL  
JAY M. POLK  
JOHN H. BARRON, III  
BARRETT L. KIME - OF COUNSEL

August 21, 2008

7310 N. 16TH STREET, SUITE 330  
PHOENIX, ARIZONA 85020  
(602) 282-0500  
FAX: (602) 282-0520

18 WEST BIRCH AVENUE  
FLAGSTAFF, ARIZONA 86001  
(928) 214-0466  
FAX: (928) 214-6212

1615 "L" STREET NW, SUITE 850  
WASHINGTON, D.C. 20036  
(202) 833-8001  
FAX: (202) 315-3600

[www.deconcinimcdonald.com](http://www.deconcinimcdonald.com)

PLEASE REPLY TO TUCSON

rbarnes@dmyl.com

**Via Federal Express**

Arizona State Office  
Bureau of Land Management  
Attention: Public Room  
One North Central Avenue, Suite 800  
Phoenix, AZ 85004-4427

RE: **Payment of Claim Maintenance Fee; Robert H. Rowley**

Ladies and Gentlemen:

Delivered herewith is a check in the amount of \$4,250.00 as payment of the claim maintenance fees pursuant to the 30 U.S.C. § 28f(a), as modified by 43 C.F.R. § 3830.21, as authorized by 30 U.S.C. § 28j(c) for the assessment year beginning September 1, 2008, on behalf of Robert H. Rowley. A copy of the Certification of Payment of Maintenance Fee in Lieu of Affidavit of Annual Assessment Work to be recorded with the Pima County Recorder's Office is also enclosed herewith.

Please return a date-stamped copy of this letter and the affidavit along with the receipt for payment to this office. Thank you for your assistance and please feel free to contact me or John Lacy with any questions or concerns.

Sincerely,



Robin E. Barnes, CP  
Certified Paralegal

reb

c. w/enc.

Robert Rowley

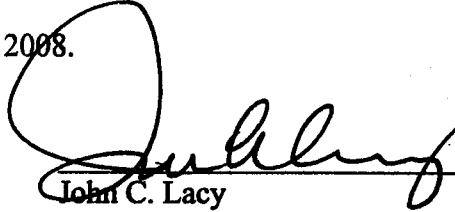
I:\FILES\DOCS\ROWL03\260780\LTR\HX9196.DOC

Dunbar, Gerald E. Dunbar, Natalie Dunbar and Ronald Dunbar, P.O. Box 430, Chino Valley AZ 86323.


THIS IS NOT A CHANGE OF ADDRESS

4. The Claims are held and claimed by the owner for the valuable mineral contained therein.

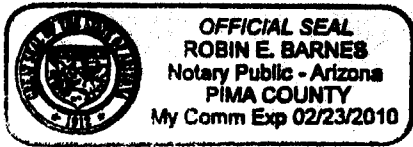
DATED this 21<sup>st</sup> day of August, 2008.

  
John C. Lacy

Sworn and subscribe to before me this 21<sup>st</sup> day of August, 2008, by John C. Lacy.

  
Notary Public

I:\FILES\DOCS\DUNB01\870135\DOC\HW3287.DOC



RECEIVED  
PLM AZ 21 2008  
2008 AUG 25 A 8:09  
PIMA COUNTY, ARIZONA



DECONCINI McDONALD YETWIN & LACY

A PROFESSIONAL CORPORATION  
ATTORNEYS AT LAW

2525 EAST BROADWAY BOULEVARD • SUITE 200 • TUCSON, ARIZONA 85716-5300  
(520) 322-5000 • (520) 322-5585 (Fax)

EVO DECONCINI (1901-1986)

JOHN R. McDONALD  
RICHARD M. YETWIN  
JOHN C. RICHARDSON  
SPENCER A. SMITH  
DENISE M. BAINTON  
WAYNE E. YEHLING  
SHELTON L. FREEMAN  
BARRY M. COREY  
NATHAN B. HANNAH  
NANCY J. MARCH  
MICHAEL A. CORDIER  
MARK D. LAMMERS  
MARIAN C. LALONDE  
EMILY R. TAYLOR  
GREGORY D. HONIG

DENNIS DECONCINI  
JOHN C. LACY  
JAMES A. JUTRY  
MICHAEL R. URMAN  
GARY F. URMAN  
DAVID V. SANDERSON  
ALYCE L. PENNINGTON  
LISA ANNE SMITH  
ALICE W. CALLISON  
IRA M. SCHWARTZ  
HEATHER K. GAINES  
LISA SCHRINER LEWIS  
KRISTEN B. KLOTZ  
JOHN C. E. BARRETT

SARA J. VANCE - OF COUNSEL  
BARRON & POLK, P.L.L.C. - OF COUNSEL  
JAY M. POLK  
JOHN H. BARRON, III  
BARRETT L. KIME - OF COUNSEL

August 21, 2008

7310 N. 16TH STREET, SUITE 330  
PHOENIX, ARIZONA 85020  
(602) 282-0500  
FAX (602) 282-0520

19 WEST BIRCH AVENUE  
FLAGSTAFF, ARIZONA 86001  
(928) 214-0466  
FAX: (928) 214-6212

1615 "L" STREET NW, SUITE 850  
WASHINGTON, D.C. 20036  
(202) 833-8001  
FAX: (202) 315-3600

[www.deconcinimcdonald.com](http://www.deconcinimcdonald.com)

PLEASE REPLY TO TUCSON

[rbarnes@dmyl.com](mailto:rbarnes@dmyl.com)

**Via Federal Express**

Arizona State Office  
Bureau of Land Management  
Attention: Public Room  
One North Central Avenue, Suite 800  
Phoenix, AZ 85004-4427

RE: **Payment of Claim Maintenance Fee; SGV Resources, Inc.**

Ladies and Gentlemen:

Delivered herewith is a check in the amount of \$24,500.00 as payment of the claim maintenance fees pursuant to the 30 U.S.C. § 28f(a), as modified by 43 C.F.R. § 3830.21, as authorized by 30 U.S.C. § 28j(c) for the assessment year beginning September 1, 2008, on behalf of SGV Resources, Inc. A copy of the Certifications of Payment of Maintenance Fee in Lieu of Affidavit of Annual Assessment Work to be recorded with the Mohave and Yavapai County Recorder's Offices are also enclosed herewith.

Please return a date-stamped copy of this letter and the affidavits along with the receipt for payment to this office. Thank you for your assistance and please feel free to contact me or John Lacy with any questions or concerns.

Sincerely,

*Robin E Barnes*

Robin E. Barnes, CP  
Certified Paralegal

reb

c. w/enc. John King (via email)  
I:\FILES\DOCS\ASCE01\280942\LTR\HX9534.DOC

196

SEARCHED  
SERIALIZED  
INDEXED  
FILED  
AUG 21 2008  
TUCSON, ARIZONA

After recording, please return to:

Robin E. Barnes  
DeConcini McDonald Yetwin & Lacy, P.C.  
2525 E. Broadway Blvd., #200  
Tucson, AZ 85716

STATE OF ARIZONA )  
 ) ss:  
County of Pima )

**CERTIFICATION OF PAYMENT OF MAINTENANCE FEE  
IN LIEU OF AFFIDAVIT OF ANNUAL ASSESSMENT WORK**

John C. Lacy, being first duly sworn, deposes and says that:


1. He is an agent for SGV Resources, Inc., a Nevada corporation, owner of the unpatented lode mining claims situated in Yavapai County, Arizona (the "Claims"), the location notices of which are of record in said county, and in the records of the Arizona State Office of the Bureau of Land Management under the file numbers indicated in the attached Exhibit A.

2. Pursuant to the 30 U.S.C. § 28f(a), as modified by 43 C.F.R. § 3830.21, as authorized by 30 U.S.C. § 28j(c), the owner has paid a maintenance fee of \$125 per claim for the assessment year beginning September 1, 2008, and this Certificate is in lieu of an affidavit of performance of annual assessment work or notice of intent of hold.


3. The name and address of the owner of Claims for which this Certificate is prepared are SGV Resources, Inc., 502 N. Division St., Carson City, NV 89703.  
**THIS IS NOT A CHANGE OF ADDRESS**


4. The Claims are held and claimed by the owner for the valuable mineral contained therein.

DATED this 21<sup>st</sup> day of August, 2008.

  
\_\_\_\_\_  
John C. Lacy

Sworn and subscribe to before me this 21<sup>st</sup> day of August, 2008, by John C. Lacy, Agent for SGV Resources, Inc.

  
\_\_\_\_\_  
Notary Public



RECORDED  
INDEXED  
AUG 25 11 41 AM '08

DECONCINI McDONALD YETWIN & LACY

A PROFESSIONAL CORPORATION  
ATTORNEYS AT LAW

2525 EAST BROADWAY BOULEVARD • SUITE 200 • TUCSON, ARIZONA 85716-5300  
(520) 322-5000 • (520) 322-5585 (Fax)

EVO DECONCINI (1901-1986)

JOHN R. McDONALD  
RICHARD M. YETWIN  
JOHN C. RICHARDSON  
SPENCER A. SMITH  
DENISE M. BAINTON  
WAYNE E. YEHLING  
SHELTON L. FREEMAN  
BARRY M. COREY  
NATHAN B. HANNAH  
NANCY J. MARCH  
MICHAEL A. CORDIER  
MARK D. LAMMERS  
MARIAN C. LALONDE  
EMILY R. TAYLOR  
GREGORY D. HONIG

DENNIS DECONCINI  
JOHN C. LACY  
JAMES A. JUTRY  
MICHAEL R. URMAN  
GARY F. URMAN  
DAVID V. SANDERSON  
ALYCE L. PENNINGTON  
LISA ANNE SMITH  
ALICE W. CALLISON  
IRA M. SCHWARTZ  
HEATHER K. GAINES  
LISA SCHRINER LEWIS  
KRISTEN B. KLOTZ  
JOHN C. E. BARRETT

SARA J. VANCE - OF COUNSEL  
BARRON & POLK, P.L.L.C. - OF COUNSEL  
JAY M. POLK  
JOHN H. BARRON, III  
BARRETT L. KIME - OF COUNSEL

7310 N. 16TH STREET, SUITE 330  
PHOENIX, ARIZONA 85020  
(602) 282-0500  
FAX (602) 282-0520

19 WEST BIRCH AVENUE  
FLAGSTAFF, ARIZONA 86001  
(928) 214-0486  
FAX: (928) 214-6212

1615 "L" STREET NW, SUITE 850  
WASHINGTON, D.C. 20036  
(202) 833-8001  
FAX: (202) 315-3600

August 21, 2008

[www.deconcinimcdonald.com](http://www.deconcinimcdonald.com)

PLEASE REPLY TO TUCSON

rbarnes@dmyl.com

**Via Federal Express**

Arizona State Office  
Bureau of Land Management  
Attention: Public Room  
One North Central Avenue, Suite 800  
Phoenix, AZ 85004-4427

RE: **Payment of Claim Maintenance Fee; CDO Ranching & Development, L.P.**

Ladies and Gentlemen:

Delivered herewith is a check in the amount of \$4,000.00 as payment of the claim maintenance fees pursuant to the 30 U.S.C. § 28f(a), as modified by 43 C.F.R. § 3830.21, as authorized by 30 U.S.C. § 28j(c) for the assessment year beginning September 1, 2008, on behalf of CDO Ranching & Development, L.P. A copy of the Certification of Payment of Maintenance Fee in Lieu of Affidavit of Annual Assessment Work to be recorded with the Pinal County Recorder's Office is also enclosed herewith.

Please return a date-stamped copy of this letter and the affidavit along with the receipt for payment to this office. Thank you for your assistance and please feel free to contact me or John Lacy with any questions or concerns.

Sincerely,

*Robin E. Barnes*

Robin E. Barnes, CP  
Certified Paralegal

reb

c. w/enc.

Christina Sanchez

\\FILES\DOCS\SPAC01\900934\LTR\HX9378.DOC

Handwritten notes and stamps on the right side of the page, including a date stamp "AUG 21 2008" and a signature "R. Barnes".

| Name of Claim | Original Notice |         | Amended Notice |      | BLM Serial |
|---------------|-----------------|---------|----------------|------|------------|
|               | Book            | Page    | Book           | Page | A MC #     |
| Emerald #12   | 5282            | 281     |                |      | 364272     |
| Emerald #13   | 5282            | 282     |                |      | 364273     |
| Emerald #14   | 5282            | 283     |                |      | 364274     |
| Emerald #15   | 5282            | 284     |                |      | 364275     |
| Emerald #16   | 5282            | 285     |                |      | 364276     |
| Emerald #17   | 5282            | 286     |                |      | 364277     |
| Emerald #18   | 5282            | 287     |                |      | 364278     |
| Emerald #19   | 5282            | 288     |                |      | 364279     |
| Emerald #20   | 5282            | 289     |                |      | 364280     |
| Emerald #21   | 5349            | 445-446 |                |      | 364620     |
| Emerald #22   | 5349            | 447-448 |                |      | 364621     |
| Emerald #30   | 5349            | 463-464 |                |      | 364622     |
| Emerald #31   | 5349            | 465-466 |                |      | 364623     |
| Emerald #43   | 5349            | 489-490 |                |      | 364624     |
| Emerald #44   | 5349            | 491-492 |                |      | 364625     |
| Emerald #45   | 5349            | 493-494 |                |      | 364626     |

364261

I:\FILES\DOCS\ASCE01\271268\DOCH68322.DOC

RECEIVED  
BLM ADMINISTRATIVE OFFICE  
2009 APR 25 A @ 12  
DENVER, COLORADO

DECONCINI McDONALD YETWIN & LACY

A PROFESSIONAL CORPORATION  
ATTORNEYS AT LAW

2525 EAST BROADWAY BOULEVARD • SUITE 200 • TUCSON, ARIZONA 85716-5300  
(520) 322-5000 • (520) 322-5585 (Fax)

EVO DECONCINI (1901-1986)

JOHN R. McDONALD  
RICHARD M. YETWIN  
JOHN C. RICHARDSON  
SPENCER A. SMITH  
DENISE M. BAINTON  
WAYNE E. YEHLING  
SHELTON L. FREEMAN  
BARRY M. COREY  
NATHAN B. HANNAH  
NANCY J. MARCH  
MICHAEL A. CORDIER  
MARK D. LAMMERS  
MARIAN C. LALONDE  
EMILY R. TAYLOR  
GREGORY D. HONIG

DENNIS DECONCINI  
JOHN C. LACY  
JAMES A. JUTRY  
MICHAEL R. URMAN  
GARY F. URMAN  
DAVID V. SANDERSON  
ALYCE L. PENNINGTON  
LISA ANNE SMITH  
ALICE W. CALLISON  
IRA M. SCHWARTZ  
HEATHER K. GAINES  
LISA SCHRINER LEWIS  
KRISTEN B. KLOTZ  
JOHN C. E. BARRETT

SARA J. VANCE - OF COUNSEL  
BARRON & POLK, P.L.L.C. - OF COUNSEL  
JAY M. POLK  
JOHN H. BARRON, III  
BARRETT L. KIME - OF COUNSEL

August 21, 2008

7310 N. 16TH STREET, SUITE 330  
PHOENIX, ARIZONA 85020  
(602) 282-0500  
FAX (602) 282-0520

19 WEST BIRCH AVENUE  
FLAGSTAFF, ARIZONA 86001  
(928) 214-0488  
FAX: (928) 214-6212

1615 "L" STREET NW, SUITE 850  
WASHINGTON, D.C. 20036  
(202) 833-8001  
FAX: (202) 315-3600

[www.deconcinimcdonald.com](http://www.deconcinimcdonald.com)

PLEASE REPLY TO TUCSON

rbarnes@dmyl.com

**Via Federal Express**

Arizona State Office  
Bureau of Land Management  
Attention: Public Room  
One North Central Avenue, Suite 800  
Phoenix, AZ 85004-4427

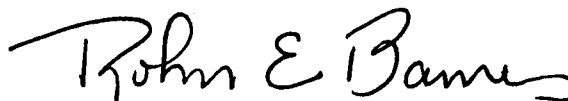
RE: **Payment of Claim Maintenance Fee; Arizona Minerals Inc.**

Ladies and Gentlemen:

Delivered herewith is a check in the amount of \$18,875.00 as payment of the claim maintenance fees pursuant to the 30 U.S.C. § 28f(a), as modified by 43 C.F.R. § 3830.21, as authorized by 30 U.S.C. § 28j(c) for the assessment year beginning September 1, 2008, on behalf of Arizona Minerals Inc. A copy of the Certification of Payment of Maintenance Fee in Lieu of Affidavit of Annual Assessment Work to be recorded with the Santa Cruz County Recorder's Office is also enclosed herewith.

Please return a date-stamped copy of this letter and the affidavit along with the receipt for payment to this office. Thank you for your assistance and please feel free to contact me or John Lacy with any questions or concerns.

Sincerely,



Robin E. Barnes, CP  
Certified Paralegal

reb

c. w/enc. Yvonne Amayo  
I:\FILES\DOCS\AUGU05\25103\NLTR\HX9371.DOC

2008 AUG 25 A 9:13

RECEIVED  
BLM  
OFFICE

After recording, please return to:  
John C. Lacy  
DeConcini McDonald Yetwin & Lacy, P.C.  
2525 E. Broadway Blvd., #200  
Tucson, AZ 85716

STATE OF ARIZONA                    )  
                                                  ) ss:  
County of Pima                        )

**CERTIFICATION OF PAYMENT OF MAINTENANCE FEE  
IN LIEU OF AFFIDAVIT OF ANNUAL ASSESSMENT WORK**

John C. Lacy, being first duly sworn, deposes and says that:


1. He is an agent for Arizona Minerals Inc., a Nevada corporation, the owner of the unpatented lode mining claims situated in Santa Cruz County, Arizona (the "Claims"), the location notices of which are of record in Santa Cruz County, and in the records of the Arizona State Office of the Bureau of Land Management under the file numbers indicated in the attached Exhibit A.

2. Pursuant to the 30 U.S.C. § 28f(a), as modified by 43 C.F.R. § 3830.21, as authorized by 30 U.S.C. § 28j(c), the owners have paid a maintenance fee of \$125 per claim for the assessment year beginning September 1, 2008, and this Certificate is in lieu of an affidavit of performance of annual assessment work or notice of intent of hold.

3. The name and address of the owner of the Claims for which this Certificate is prepared are Arizona Minerals Inc., 5903 Larch Street, Vancouver, B.C. V6M 4E5, Canada. THIS IS NOT A CHANGE OF ADDRESS

4. The Claims are held and claimed by the owners for the valuable minerals contained therein.

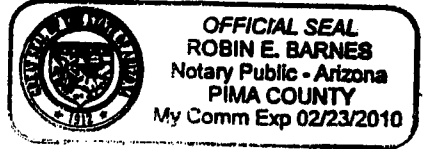
DATED this 21<sup>st</sup> day of August, 2008.

  
John C. Lacy

RECEIVED  
BLM  
AZ STATE OFFICE  
21 AUG 25 A 0:13

Sworn and subscribed before me this 21<sup>st</sup> day of August, 2008, by John C. Lacy, Agent for Arizona Minerals Inc.

  
Notary Public



DECONCINI McDONALD YETWIN & LACY

A PROFESSIONAL CORPORATION  
ATTORNEYS AT LAW  
2525 EAST BROADWAY BOULEVARD • SUITE 200 • TUCSON, ARIZONA 85716-5300  
(520) 322-5000 • (520) 322-5585 (Fax)

EVO DECONCINI (1901-1988)

JOHN R. McDONALD  
RICHARD M. YETWIN  
JOHN C. RICHARDSON  
SPENCER A. SMITH  
DENISE M. BAINTON  
WAYNE E. YEHLING  
SHELTON L. FREEMAN  
BARRY M. COREY  
NATHAN B. HANNAH  
NANCY J. MARCH  
MICHAEL A. CORDIER  
MARK D. LAMMERS  
MARIAN C. LALONDE  
EMILY R. TAYLOR  
GREGORY D. HONIG

DENNIS DECONCINI  
JOHN C. LACY  
JAMES A. JUTRY  
MICHAEL R. URMAN  
GARY F. URMAN  
DAVID V. SANDERSON  
ALYCE L. PENNINGTON  
LISA ANNE SMITH  
ALICE W. CALLISON  
IRA M. SCHWARTZ  
HEATHER K. GAINES  
LISA SCHRINER LEWIS  
KRISTEN B. KLOTZ  
JOHN C. E. BARRETT

SARA J. VANCE - OF COUNSEL  
BARRON & POLK, P.L.L.C. - OF COUNSEL  
JAY M. POLK  
JOHN H. BARRON, III  
BARRETT L. KIME - OF COUNSEL

August 21, 2008

7310 N. 16TH STREET, SUITE 330  
PHOENIX, ARIZONA 85020  
(602) 282-0500  
FAX (602) 282-0520

19 WEST BIRCH AVENUE  
FLAGSTAFF, ARIZONA 86001  
(928) 214-0488  
FAX: (928) 214-8212

1615 "L" STREET NW, SUITE 850  
WASHINGTON, D.C. 20036  
(202) 833-8001  
FAX: (202) 315-3600

[www.deconcinimcdonald.com](http://www.deconcinimcdonald.com)

PLEASE REPLY TO TUCSON

[rbarnes@dmyl.com](mailto:rbarnes@dmyl.com)

Via Federal Express

Arizona State Office  
Bureau of Land Management  
Attention: Public Room  
One North Central Avenue  
Suite 800  
Phoenix, AZ 85004-4427

RE: Payment of Claim Maintenance Fee; Guadalupe Bienes

Ladies and Gentlemen:

Delivered herewith is a check in the amount of \$500.00 as payment of the claim maintenance fees pursuant to the 30 U.S.C. § 28f(a), as modified by 43 C.F.R. § 3830.21, as authorized by 30 U.S.C. § 28j(c) for the assessment year beginning September 1, 2008, on behalf of Guadalupe Bienes. A copy of the Certification of Payment of Maintenance Fee in Lieu of Affidavit of Annual Assessment Work is also enclosed herewith.

Please return a date-stamped copy of this letter and the affidavit along with the receipt for payment to this office. Thank you for your assistance and please feel free to contact me or John Lacy with any questions or concerns.

Sincerely,



Robin E. Barnes, CP  
Certified Paralegal

reb

c. w/enc. Renee Davenport  
I:\FILES\DOCS\DAVE02\960420\LTR\HX9181.DOC

RECEIVED  
BLM/ARIZONA OFFICE  
2008 AUG 25 AM 8:11

| <i>Name of Claim</i> | <i>Location Date</i> | <i>Santa Cruz County<br/>Fee Number</i> | <i>BLM Serial<br/>A MC No.</i> |
|----------------------|----------------------|-----------------------------------------|--------------------------------|
| Shell 127            | 05/11/2007           | 2007-08164                              | 383374                         |
| Amended              | 05/05/2008           | 2008-05514                              |                                |
| Shell 128            | 05/11/2007           | 2007-08165                              | 383375                         |
| Shell 129            | 05/11/2007           | 2007-08166                              | 383376                         |
| Amended              | 05/05/2008           | 2008-05515                              |                                |
| Shell 130            | 05/11/2007           | 2007-08167                              | 383377                         |
| Shell 131            | 05/11/2007           | 2007-08168                              | 383378                         |
| Amended              | 05/01/2008           | 2008-05516                              |                                |
| Shell 132            | 05/11/2007           | 2007-08169                              | 383379                         |
| Shell 133            | 05/11/2007           | 2007-08170                              | 383380                         |
| Amended              | 05/01/2008           | 2008-05517                              |                                |
| Shell 134            | 05/14/2007           | 2007-08171                              | 383381                         |
| Shell 135            | 05/14/2007           | 2007-08172                              | 383382                         |
| Amended              | 05/01/2008           | 2008/05518                              |                                |
| Shell 136            | 05/23/2007           | 2007-08173                              | 383383                         |
| Amended              | 05/07/2008           | 2008-05519                              |                                |
| Shell 137            | 05/23/2007           | 2007-08174                              | 383384                         |
| Shell 138            | 05/23/2007           | 2007-08175                              | 383385                         |
| Shell 139            | 05/23/2007           | 2007-08176                              | 383386                         |
| Shell 140            | 05/18/2007           | 2007-08177                              | 383387                         |
| Amended              | 05/07/2008           | 2008-05520                              |                                |
| Shell 141            | 05/18/2007           | 2007-08178                              | 383388                         |
| Amended              | 05/07/2008           | 2008-05521                              |                                |
| Shell 142            | 05/16/2007           | 2007-08179                              | 383389                         |
| Amended              | 05/06/2008           | 2008-05522                              |                                |
| Shell 143            | 05/16/2007           | 2007-08180                              | 383390                         |
| Shell 144            | 05/16/2007           | 2007-08181                              | 383391                         |
| Amended              | 05/06/2008           | 2008-05523                              |                                |
| Shell 145            | 05/16/2007           | 2007-08182                              | 383392                         |
| Amended              | 05/06/2008           | 2008-05524                              |                                |
| Shell 146            | 05/14/2007           | 2007-08183                              | 383393                         |
| Amended              | 05/01/2008           | 2008-05525                              |                                |
| Shell 147            | 05/14/2007           | 2007-08184                              | 383394                         |
| Shell 148            | 05/14/2007           | 2007-08185                              | 383395                         |
| Amended              | 05/01/2008           | 2008-05526                              |                                |
| Shell 149            | 05/14/2007           | 2007-08186                              | 383396                         |
| Amended              | 05/01/2008           | 2008-05527                              |                                |
| Shell 150            | 05/21/2008           | 2008-05632                              | 392439                         |
| Amended              | 07/22/2008           | 2008-07615                              |                                |

I:\FILES\DOCS\AUGU05\251031\DOCHK3276.DOC

RECEIVED  
BLM/AZ/PERMITS OFFICE  
JUN 10 2008 9:13



**United States Department of the Interior**  
**Bureau of Land Management**  
 BUSINESS & SUPPORT SVCS DIV  
 ONE N CENTRAL AVE SUITE 800  
 PHOENIX, AZ 85004 -4427  
 Phone: (602) 417-9200

Receipt

No: 1771036

|                                        |                                                                                      |
|----------------------------------------|--------------------------------------------------------------------------------------|
| <b>Transaction #:</b> 1828734          |                                                                                      |
| <b>Date of Transaction:</b> 08/26/2008 |                                                                                      |
| <b>CUSTOMER:</b>                       | DECONCINI, MCDONALD, YETWIN & LACY<br>2525 E BROADWAY<br>STE 200<br>TUCSON, AZ 85716 |

| LINE #        | QTY   | DESCRIPTION                                                                                                                                                                                                                                                                                                                                                                                    | REMARKS                | UNIT PRICE | TOTAL               |
|---------------|-------|------------------------------------------------------------------------------------------------------------------------------------------------------------------------------------------------------------------------------------------------------------------------------------------------------------------------------------------------------------------------------------------------|------------------------|------------|---------------------|
| 1             | 13.00 | LOCATABLE MINERALS / MINING CLAIMS-NOT NEW-UNADJUD, ONE AUTH NO. ONLY / MINING CLAIM MONEY RECEIVED (455)<br>CASES: AMC361381/\$35625.00, AMC24466/\$10750.00, AMC350123/\$250.00, AMC369028/\$375.00, AMC83697/\$6750.00, AMC19084/\$7750.00, AMC379641/\$5000.00, AMC353058/\$5375.00, AMC373528/\$4250.00, AMC75989/\$24500.00, AMC368208/\$4000.00, AMC51409/\$18875.00, AMC85037/\$500.00 | MAINT<br>2009<br>(992) | - n/a -    | 124000.00           |
| <b>TOTAL:</b> |       |                                                                                                                                                                                                                                                                                                                                                                                                |                        |            | <b>\$124,000.00</b> |

| PAYMENT INFORMATION |           |                                                                                            |                          |
|---------------------|-----------|--------------------------------------------------------------------------------------------|--------------------------|
| 1                   | AMOUNT:   | \$35,625.00                                                                                | POSTMARKED: 8/21/08 0:00 |
|                     | TYPE:     | CHECK                                                                                      | RECEIVED: 08/25/2008     |
|                     | CHECK NO: | 4558                                                                                       |                          |
|                     | NAME:     | AURUMBANK INC.<br>PO BOX 60610<br>BOULDER CITY NV 89006                                    |                          |
| 2                   | AMOUNT:   | \$24,500.00                                                                                | POSTMARKED: 8/21/08 0:00 |
|                     | TYPE:     | CHECK                                                                                      | RECEIVED: 08/25/2008     |
|                     | CHECK NO: | 000095                                                                                     |                          |
|                     | NAME:     | ST. GENEVIEVE RESOURCES LTD<br>360 BAY STREET, STE 500<br>TORONTO, ON<br>CANADA NS M5H 1C4 |                          |
| 3                   | AMOUNT:   | \$18,875.00                                                                                | POSTMARKED: 8/21/08 0:00 |
|                     | TYPE:     | CHECK                                                                                      | RECEIVED: 08/25/2008     |
|                     | CHECK NO: | 00000425                                                                                   |                          |
|                     | NAME:     | WILDCAT SILVER CORPORATION                                                                 |                          |

|    |           |                                                                                  |             |              |
|----|-----------|----------------------------------------------------------------------------------|-------------|--------------|
|    |           | PO BOX 49500<br>VANCOUVER, BC<br>CANADA NS V7X 1L7                               |             |              |
| 4  | AMOUNT:   | \$10,750.00                                                                      | POSTMARKED: | 8/21/08 0:00 |
|    | TYPE:     | CHECK                                                                            | RECEIVED:   | 08/25/2008   |
|    | CHECK NO: | 4556                                                                             |             |              |
|    | NAME:     | AURUMBANK INC.<br>PO BOX 60610<br>BOULDER CITY NV 89006                          |             |              |
| 5  | AMOUNT:   | \$7,750.00                                                                       | POSTMARKED: | 8/21/08 0:00 |
|    | TYPE:     | CHECK                                                                            | RECEIVED:   | 08/25/2008   |
|    | CHECK NO: | 5879                                                                             |             |              |
|    | NAME:     | TWIN BUTTES PROPERTIES, INC.<br>18550 S LA CANADA DRIVE #1<br>SAHUARITA AZ 85629 |             |              |
| 6  | AMOUNT:   | \$6,750.00                                                                       | POSTMARKED: | 8/21/08 0:00 |
|    | TYPE:     | CHECK                                                                            | RECEIVED:   | 08/25/2008   |
|    | CHECK NO: | 8029                                                                             |             |              |
|    | NAME:     | OHLHAUSEN, H G<br>7180 E BELMONT AVE<br>PARADISE VALLEY AZ 85253                 |             |              |
| 7  | AMOUNT:   | \$5,000.00                                                                       | POSTMARKED: | 8/21/08 0:00 |
|    | TYPE:     | CHECK                                                                            | RECEIVED:   | 08/25/2008   |
|    | CHECK NO: | 1162                                                                             |             |              |
|    | NAME:     | HERNANDEZ, MANUEL R<br>PO BOX 61<br>PEARCE AZ 85625                              |             |              |
| 8  | AMOUNT:   | \$4,250.00                                                                       | POSTMARKED: | 8/21/08 0:00 |
|    | TYPE:     | CHECK                                                                            | RECEIVED:   | 08/25/2008   |
|    | CHECK NO: | 1438                                                                             |             |              |
|    | NAME:     | RANCHO SECO LLC<br>PO BOX 6335<br>AMADO AZ 85645                                 |             |              |
| 9  | AMOUNT:   | \$4,250.00                                                                       | POSTMARKED: | 8/21/08 0:00 |
|    | TYPE:     | CHECK                                                                            | RECEIVED:   | 08/25/2008   |
|    | CHECK NO: | 19953                                                                            |             |              |
|    | NAME:     | DUNBAR STONE COMPANY, INC.<br>PO BOX 430<br>CHINO VALLEY AZ 86323                |             |              |
| 10 | AMOUNT:   | \$4,000.00                                                                       | POSTMARKED: | 8/21/08 0:00 |
|    | TYPE:     | CHECK                                                                            | RECEIVED:   | 08/25/2008   |
|    | CHECK NO: | 2648                                                                             |             |              |
|    | NAME:     | CDO RANCHING & DEVELOPMENT, L.P.<br>PO BOX 689                                   |             |              |

|    |           |                                                                                       |                          |
|----|-----------|---------------------------------------------------------------------------------------|--------------------------|
|    |           | 32540 S BIOSPHERE RD<br>ORACLE AZ 85623                                               |                          |
| 11 | AMOUNT:   | \$1,125.00                                                                            | POSTMARKED: 8/21/08 0:00 |
|    | TYPE:     | CHECK                                                                                 | RECEIVED: 08/25/2008     |
|    | CHECK NO: | 19952                                                                                 |                          |
|    | NAME:     | DUNBAR STONE COMPANY, INC.<br>PO BOX 430<br>CHINO VALLEY AZ 86323                     |                          |
| 12 | AMOUNT:   | \$500.00                                                                              | POSTMARKED: 8/21/08 0:00 |
|    | TYPE:     | CHECK                                                                                 | RECEIVED: 08/25/2008     |
|    | CHECK NO: | 033379                                                                                |                          |
|    | NAME:     | DECONCINI MCDONALD YETWIN & LACY, P.C.<br>2525 E BROADWAY STE. 200<br>TUCSON AZ 85716 |                          |
| 13 | AMOUNT:   | \$375.00                                                                              | POSTMARKED: 8/21/08 0:00 |
|    | TYPE:     | CHECK                                                                                 | RECEIVED: 08/25/2008     |
|    | CHECK NO: | 1907                                                                                  |                          |
|    | NAME:     | J-ROD LLC<br>6860 S NOGALES HWY.<br>TUCSON AZ 85706                                   |                          |
| 14 | AMOUNT:   | \$250.00                                                                              | POSTMARKED: 8/21/08 0:00 |
|    | TYPE:     | CHECK                                                                                 | RECEIVED: 08/25/2008     |
|    | CHECK NO: | 42650                                                                                 |                          |
|    | NAME:     | THIRSTYSTONE RESOURCES, INC.<br>PO BOX 1638<br>GAINESVILLE TX 76241                   |                          |

|         |  |
|---------|--|
| REMARKS |  |
|         |  |

This receipt was generated by the automated BLM Collections and Billing System and is a paper representation of a portion of the official electronic record contained therein.

CONCINI McDONALD YETWIN & COMPANY

A PROFESSIONAL CORPORATION

ATTORNEYS AT LAW

2525 EAST BROADWAY BOULEVARD • SUITE 200 • TUCSON, ARIZONA 85716-5300  
(520) 322-5000 • (520) 322-5585 (Fax)

Amc 85037  
Amc 368208  
Amc 379641

EVO DECONCINI (1901-1986)

|                         |                     |
|-------------------------|---------------------|
| JOHN R. McDONALD        | DENNIS DECONCINI    |
| RICHARD M. YETWIN       | JOHN C. LACY        |
| JOHN C. RICHARDSON      | JAMES A. JUTRY      |
| SPENCER A. SMITH        | MICHAEL R. URMAN    |
| DENISE M. BAINTON       | GARY F. URMAN       |
| WAYNE E. YEHLING        | DAVID V. SANDERSON  |
| SHELTON L. FREEMAN      | ALYCE L. PENNINGTON |
| BARRY M. COREY          | LISA ANNE SMITH     |
| NATHAN B. HANNAH        | ALICE W. CALLISON   |
| NANCY J. MARCH          | IRA M. SCHWARTZ     |
| MICHAEL A. CORDIER      | HEATHER K. GAINES   |
| SHEFALI MILCZAREK-DESAI | LISA SCHRINER LEWIS |
| MARIAN C. LALONDE       |                     |

7310 N. 16TH STREET, SUITE 330  
PHOENIX, ARIZONA 85020  
(602) 282-0500  
FAX (602) 282-0520

19 WEST BIRCH AVENUE  
FLAGSTAFF, ARIZONA 86001  
(928) 214-0466  
FAX: (928) 214-6212

1615 "L" STREET NW, SUITE 850  
WASHINGTON, D.C. 20036  
(202) 833-8001  
FAX: (202) 315-3600

SARA J. VANCE - OF COUNSEL  
BARRON & POLK, P.L.L.C. - OF COUNSEL  
JAY M. POLK  
JOHN H. BARRON, III  
BARRETT L. KIME - OF COUNSEL

August 21, 2007

[www.deconcinimcdonald.com](http://www.deconcinimcdonald.com)

PLEASE REPLY TO TUCSON

rbarnes@dmyl.com

**Via Federal Express**

Arizona State Office  
Bureau of Land Management  
Attention: Public Room  
One North Central Avenue  
Suite 800  
Phoenix, AZ 85004-4427

RECEIVED  
B.L.M. AZ STATE OFFICE  
2007 AUG 24 A 9:58  
PHOENIX, ARIZONA

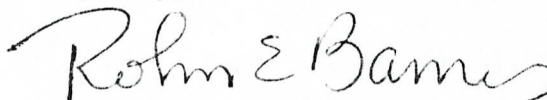
RE: **Payment of Claim Maintenance Fee; CDO Ranching & Development, L.P.**

Ladies and Gentlemen:

Delivered herewith is a check in the amount of \$4,000.00 as payment of the claim maintenance fees pursuant to the 30 U.S.C. § 28f(a), as modified by 43 C.F.R. § 3830.21, as authorized by 30 U.S.C. § 28j(c) for the assessment year beginning September 1, 2007, on behalf of Carlota Copper Company. A Certification of Payment of Maintenance Fee in Lieu of Affidavit of Annual Assessment Work is also enclosed herewith.

Please return a date-stamped copy of this letter and the affidavit along with the receipt for payment to this office. Thank you for your assistance and please feel free to contact me or John Lacy with any questions or concerns.

Sincerely,



Robin E. Barnes, CP  
Certified Paralegal

reb

c. w/ enc. Kris Sanchez (via email)

I:\FILES\DOCS\SPAC01\900934\LTR\GT6152.DOC

37

After recording, please return to:

John C. Lacy  
DeConcini McDonald Yetwin & Lacy, P.C.  
2525 E. Broadway Blvd., #200  
Tucson, AZ 85716

STATE OF ARIZONA                    )  
                                                  ) ss:  
County of Pima                        )

CERTIFICATION OF PAYMENT OF MAINTENANCE FEE  
IN LIEU OF AFFIDAVIT OF ANNUAL ASSESSMENT WORK

John C. Lacy, being first duly sworn, deposes and says that:

1. He is an agent for CDO Ranching & Development, L.P., a Texas limited partnership, the owner of the following described unpatented lode mining claims situated in Canyon Del Oro Mining District, Pinal County, Arizona (the "Claims"), the location notices of which are of record in said county, and in the records of the Arizona State Office of the Bureau of Land Management under the file numbers indicated as follows:

| <i>Name of Claim</i> | <i>Cty Recds<br/>Fee Number</i> | <i>BLM Serial<br/>A MC No.</i> |
|----------------------|---------------------------------|--------------------------------|
| CAROLITA #1          | 2005-157773                     | 368208                         |
| CAROLITA #2          | 2005-157774                     | 368209                         |
| CAROLITA #3          | 2005-157775                     | 368210                         |
| CAROLITA #4          | 2005-157776                     | 368211                         |
| CAROLITA #5          | 2005-157777                     | 368212                         |
| CAROLITA #6          | 2005-157778                     | 368213                         |
| CAROLITA #7          | 2005-157779                     | 368214                         |
| CAROLITA #8          | 2005-157780                     | 368215                         |
| CAROLITA #9          | 2005-157781                     | 368216                         |
| CAROLITA #10         | 2005-157782                     | 368217                         |
| CAROLITA #11         | 2005-157783                     | 368218                         |
| CAROLITA #12         | 2005-157784                     | 368219                         |
| CAROLITA #13         | 2005-157785                     | 368220                         |
| CAROLITA #14         | 2005-157786                     | 368221                         |
| CAROLITA #15         | 2005-157787                     | 368222                         |
| CAROLITA #16         | 2005-157788                     | 368223                         |
| CAROLITA #17         | 2005-157789                     | 368224                         |
| CAROLITA #18         | 2005-157790                     | 368225                         |
| CAROLITA #19         | 2005-157791                     | 368226                         |
| CAROLITA #20         | 2005-157792                     | 368227                         |
| CAROLITA #21         | 2005-157793                     | 368228                         |

PHOENIX, ARIZONA  
2007 AUG 24 A 9:57  
RECEIVED  
B.L.M. AZ STATE OFFICE

| Name of Claim | Cty Recds<br>Fee Number | BLM Serial<br>A MC No. |
|---------------|-------------------------|------------------------|
| CAROLITA #22  | 2005-157794             | 368229                 |
| CAROLITA #23  | 2005-157795             | 368230                 |
| CAROLITA #24  | 2005-157796             | 368231                 |
| CAROLITA #25  | 2005-157797             | 368232                 |
| CAROLITA #26  | 2005-157798             | 368233                 |
| CAROLITA #27  | 2005-157799             | 368234                 |
| CAROLITA #28  | 2005-157800             | 368235                 |
| CAROLITA #29  | 2005-157801             | 368236                 |
| CAROLITA #30  | 2005-157802             | 368237                 |
| CAROLITA #31  | 2005-157803             | 368238                 |
| CAROLITA #32  | 2005-157804             | 368239                 |

The Claims are situated in the Northwest and Southwest Quarters of Section 8 and the Northwest Quarter of Section 17, Township 10 South, Range 15 East, G&SR Meridian.

2. Pursuant to the 30 U.S.C. § 28f(a), as modified by 43 C.F.R. § 3830.21, as authorized by 30 U.S.C. § 28j(c), the owner has paid a maintenance fee of \$125 per claim for the assessment year beginning September 1, 2007, and this Certificate is in lieu of an affidavit of performance of annual assessment work or notice of intent of hold.

3. The name and address of the owner of Claims for which this Certificate is prepared is CDO Ranching & Development, L.P., P.O. Box 689, Oracle, Arizona 85623.

THIS IS NOT A CHANGE OF ADDRESS

4. The Claims are held and claimed by the owner for valuable mineral contained therein.

DATED this 15<sup>th</sup> day of August, 2007.

  
John C. Lacy

PHOENIX, ARIZONA

2007 AUG 24 A 9: 57

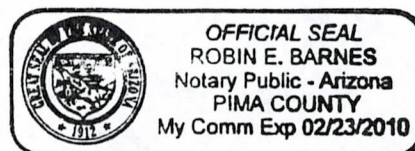
RECEIVED  
B.L.M. AZ STATE OFFICE

Sworn and subscribed before me this 15<sup>th</sup> day of August, 2007, by John C. Lacy.



Notary Public

I:\FILES\DOCS\SPAC01\900934\DOC\GS9971.DOC



DECONCINI McDONALD YETWIN & LACY

A PROFESSIONAL CORPORATION  
ATTORNEYS AT LAW

2525 EAST BROADWAY BOULEVARD • SUITE 200 • TUCSON, ARIZONA 85716-5300  
(520) 322-5000 • (520) 322-5585 (Fax)

EVO DeCONCINI (1901-1986)

|                         |                     |
|-------------------------|---------------------|
| JOHN R. McDONALD        | DENNIS DeCONCINI    |
| RICHARD M. YETWIN       | JOHN C. LACY        |
| JOHN C. RICHARDSON      | JAMES A. JUTRY      |
| SPENCER A. SMITH        | MICHAEL R. URMAN    |
| DENISE M. BAINTON       | GARY F. URMAN       |
| WAYNE E. YEHLING        | DAVID V. SANDERSON  |
| SHELTON L. FREEMAN      | ALYCE L. PENNINGTON |
| BARRY M. COREY          | LISA ANNE SMITH     |
| NATHAN B. HANNAH        | ALICE W. CALLISON   |
| NANCY J. MARCH          | IRA M. SCHWARTZ     |
| MICHAEL A. CORDIER      | HEATHER K. GAINES   |
| SHEFALI MILCZAREK-DESAI | LISA SCHRINER LEWIS |
| MARIAN C. LALONDE       |                     |

7310 N. 16TH STREET, SUITE 330  
PHOENIX, ARIZONA 85020  
(602) 282-0500  
FAX (602) 282-0520

19 WEST BIRCH AVENUE  
FLAGSTAFF, ARIZONA 86001  
(928) 214-0466  
FAX: (928) 214-6212

1615 "L" STREET NW, SUITE 850  
WASHINGTON, D.C. 20036  
(202) 833-8001  
FAX: (202) 315-3600

SARA J. VANCE - OF COUNSEL  
BARRON & POLK, P.L.L.C. - OF COUNSEL  
JAY M. POLK  
JOHN H. BARRON, III  
BARRETT L. KIME - OF COUNSEL

August 21, 2007

[www.deconcinimcdonald.com](http://www.deconcinimcdonald.com)

PLEASE REPLY TO TUCSON

[rbarnes@dmyl.com](mailto:rbarnes@dmyl.com)

**Via Federal Express**

Arizona State Office  
Bureau of Land Management  
Attention: Public Room  
One North Central Avenue  
Suite 800  
Phoenix, AZ 85004-4427

RECEIVED  
BLM AZ STATE OFFICE  
2001 AUG 24 A 9:57  
PHOENIX, ARIZONA

RE: **Payment of Claim Maintenance Fee; Guadalupe Biances**

Ladies and Gentlemen:

Delivered herewith is a check in the amount of \$500.00 as payment of the claim maintenance fees pursuant to the 30 U.S.C. § 28f(a), as modified by 43 C.F.R. § 3830.21, as authorized by 30 U.S.C. § 28j(c) for the assessment year beginning September 1, 2007, on behalf of Carlota Copper Company. A Certification of Payment of Maintenance Fee in Lieu of Affidavit of Annual Assessment Work is also enclosed herewith.

Please return a date-stamped copy of this letter and the affidavit along with the receipt for payment to this office. Thank you for your assistance and please feel free to contact me or John Lacy with any questions or concerns.

Sincerely,



Robin E. Barnes, CP  
Certified Paralegal

reb

c. w/ enc. Renee Davenport  
I:\FILES\DOCS\DAVE02\960420\LTR\GT6175.DOC

After recording, please return to:

John C. Lacy  
DeConcini McDonald Yetwin & Lacy, P.C.  
2525 E. Broadway Blvd., #200  
Tucson, AZ 85716

STATE OF ARIZONA )  
 ) ss:  
County of Pima )

CERTIFICATION OF PAYMENT OF MAINTENANCE FEE  
IN LIEU OF AFFIDAVIT OF ANNUAL ASSESSMENT WORK

John C. Lacy, being first duly sworn, deposes and says that:

1. He is an agent for Guadalupe Bienes, the surviving spouse of Reynoldo Bienes, the owner of the following described unpatented lode mining claims situated in Greenlee County, Arizona (the "Claims"), the location notices of which are of record in Graham County (Greenlee County was created in 1909 from a portion of Graham County), and in the records of the Arizona State Office of the Bureau of Land Management under the file numbers indicated as follows:

| Name of Claim | Date Located | Graham Cty Recds<br>Book | Page | BLM Serial<br>A MC No. |
|---------------|--------------|--------------------------|------|------------------------|
| Cuerno        | 1/01/1899    | 4 Mines                  | 125  | 85037                  |
| Rattle Snake  | 6/01/1899    | 4 Mines                  | 251  | 85045                  |
| Guadalupe     | 8/23/1899    | 4 Mines                  | 255  | 85043                  |
| Corona No. 3  | 1/01/1905    | 6 Mines                  | 460  | 85040                  |

The Claims are situated in Sections 7, 8, 17 and 18, Township 4 South, Range 29 East, Gila and Salt River Meridian.

2. Pursuant to the 30 U.S.C. § 28f(a), as modified by 43 C.F.R. § 3830.21, as authorized by 30 U.S.C. § 28j(c), the owner has paid a maintenance fee of \$125 per claim for the assessment year beginning September 1, 2007, and this Certificate is in lieu of an affidavit of performance of annual assessment work or notice of intent of hold.

3. The name and address of the owner of Claims for which this Certificate is prepared is Guadalupe Bienes, c/o Renee Davenport, 1346 Louise Avenue, Merced CA 95340.

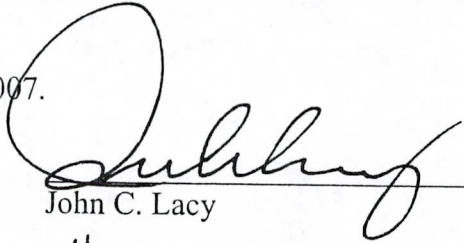
THIS IS NOT A CHANGE OF ADDRESS

PHOENIX, ARIZONA  
2007 AUG 24 A 9:56  
RECEIVED  
BLM, AZ STATE OFFICE



4. The Claims are held and claimed by the owner for the valuable mineral contained therein.

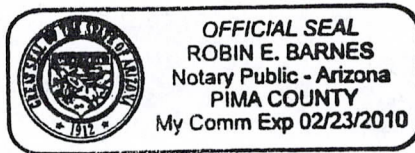
DATED this 17<sup>m</sup> day of August, 2007.

  
\_\_\_\_\_  
John C. Lacy

Sworn and subscribed before me this 17<sup>th</sup> day of August, 2007, by John C. Lacy.

  
\_\_\_\_\_  
Notary Public

I:\FILES\DOCS\DAVE02\960420\DOC\GQ4770.DOC



RECEIVED  
B.L.M. AZ STATE OFFICE  
2007 AUG 24 A 9:56  
PHOENIX, ARIZONA

CONCINI McDONALD YETWIN & LACY

A PROFESSIONAL CORPORATION

ATTORNEYS AT LAW

2525 EAST BROADWAY BOULEVARD • SUITE 200 • TUCSON, ARIZONA 85716-5300  
(520) 322-5000 • (520) 322-5585 (Fax)

EVO DECONCINI (1901-1986)

|                         |                     |
|-------------------------|---------------------|
| JOHN R. McDONALD        | DENNIS DECONCINI    |
| RICHARD M. YETWIN       | JOHN C. LACY        |
| JOHN C. RICHARDSON      | JAMES A. JUTRY      |
| SPENCER A. SMITH        | MICHAEL R. URMAN    |
| DENISE M. BAINTON       | GARY F. URMAN       |
| WAYNE E. YEHLING        | DAVID V. SANDERSON  |
| SHELTON L. FREEMAN      | ALYCE L. PENNINGTON |
| BARRY M. COREY          | LISA ANNE SMITH     |
| NATHAN B. HANNAH        | ALICE W. CALLISON   |
| NANCY J. MARCH          | IRA M. SCHWARTZ     |
| MICHAEL A. CORDIER      | HEATHER K. GAINES   |
| SHEFALI MILCZAREK-DESAI | LISA SCHRINER LEWIS |
| MARIAN C. LALONDE       |                     |

7310 N. 16TH STREET, SUITE 330  
PHOENIX, ARIZONA 85020  
(602) 282-0500  
FAX (602) 282-0520

19 WEST BIRCH AVENUE  
FLAGSTAFF, ARIZONA 86001  
(928) 214-0466  
FAX: (928) 214-6212

1615 "L" STREET NW, SUITE 850  
WASHINGTON, D.C. 20036  
(202) 833-8001  
FAX: (202) 315-3600

SARA J. VANCE - OF COUNSEL  
BARRON & POLK, P.L.L.C. - OF COUNSEL  
JAY M. POLK  
JOHN H. BARRON, III  
BARRETT L. KIME - OF COUNSEL

August 21, 2007

[www.deconcinimcdonald.com](http://www.deconcinimcdonald.com)

PLEASE REPLY TO TUCSON

rbarnes@dmyl.com

**Via Federal Express**

Arizona State Office  
Bureau of Land Management  
Attention: Public Room  
One North Central Avenue  
Suite 800  
Phoenix, AZ 85004-4427

RE: **Payment of Claim Maintenance Fee; Manuel Hernandez**

Ladies and Gentlemen:

Delivered herewith is a check in the amount of \$5,000.00 as payment of the claim maintenance fees pursuant to the 30 U.S.C. § 28f(a), as modified by 43 C.F.R. § 3830.21, as authorized by 30 U.S.C. § 28j(c) for the assessment year beginning September 1, 2007, on behalf of Carlota Copper Company. A Certification of Payment of Maintenance Fee in Lieu of Affidavit of Annual Assessment Work is also enclosed herewith.

Please return a date-stamped copy of this letter and the affidavit along with the receipt for payment to this office. Thank you for your assistance and please feel free to contact me or John Lacy with any questions or concerns.

Sincerely,

*Robin E. Barnes*

Robin E. Barnes, CP  
Certified Paralegal

Reb

c. w/enc.

Jana Flagler

Manny Hernandez

I:\FILES\DOCS\HERN10\261166\LTR\GT6179.DOC

RECEIVED  
BLM, AZ STATE OFFICE  
2007 AUG 21 A 9:56  
PHOENIX, ARIZONA



EXHIBIT A

| <u>NAME</u> | <u>COCHISE COUNTY RECDS<br/>DOCUMENT NUMBER</u> | <u>BLM SERIAL<br/>A MC NO.</u> |
|-------------|-------------------------------------------------|--------------------------------|
| Victor #1   | 070308320                                       | 379641                         |
| Victor #2   | 070308321                                       | 379642                         |
| Victor #3   | 070308322                                       | 379643                         |
| Victor #4   | 070308323                                       | 379644                         |
| Victor #5   | 070308324                                       | 379645                         |
| Victor #6   | 070308325                                       | 379646                         |
| Victor #7   | 070308326                                       | 379647                         |
| Victor #8   | 070308327                                       | 379648                         |
| Victor #9   | 070308328                                       | 379649                         |
| Victor #10  | 070308329                                       | 379650                         |
| Victor #11  | 070308330                                       | 379651                         |
| Victor #12  | 070308331                                       | 379652                         |
| Victor #13  | 070308332                                       | 379653                         |
| Victor #14  | 070308333                                       | 379654                         |
| Victor #15  | 070308334                                       | 379655                         |
| Victor #16  | 070308335                                       | 379656                         |
| Victor #17  | 070308336                                       | 379657                         |
| Victor #18  | 070308337                                       | 379658                         |
| Victor #19  | 070308338                                       | 379659                         |
| Victor #20  | 070308339                                       | 379660                         |
| Victor #21  | 070308340                                       | 379661                         |
| Victor #22  | 070308341                                       | 379662                         |
| Victor #23  | 070308342                                       | 379663                         |
| Victor #24  | 070308343                                       | 379664                         |
| Victor #25  | 070308344                                       | 379665                         |
| Victor #26  | 070308345                                       | 379666                         |
| Victor #27  | 070308346                                       | 379667                         |
| Victor #28  | 070308347                                       | 379668                         |
| Victor #29  | 070308348                                       | 379669                         |
| Victor #30  | 070308349                                       | 379670                         |
| Victor #31  | 070308350                                       | 379671                         |
| Victor #32  | 070308351                                       | 379672                         |
| Victor #33  | 070308352                                       | 379673                         |
| Victor #34  | 070308353                                       | 379674                         |
| Victor #35  | 070308354                                       | 379675                         |
| Victor #36  | 070308355                                       | 379676                         |
| Victor #37  | 070308356                                       | 379677                         |
| Victor #38  | 070308357                                       | 379678                         |
| Victor #39  | 070308358                                       | 379679                         |
| Victor #40  | 070308359                                       | 379680                         |

PHOENIX, ARIZONA

2001 AUG 24 A 9:55

RECEIVED  
BLM, AZ STATE OFFICE

**United States Department of the Interior**  
**Bureau of Land Management**  
 BUSINESS & SUPPORT SVCS DIV  
 ONE N CENTRAL AVE SUITE 800  
 PHOENIX, AZ 85004 -4427  
 Phone: (602) 417-9200

Receipt

No: 1552442

|                                        |                                                                                                                        |                                                                  |
|----------------------------------------|------------------------------------------------------------------------------------------------------------------------|------------------------------------------------------------------|
| <b>Transaction #:</b> 1603978          |                                                                                                                        | <b>ENTERED INTO COMPUTER</b><br>SEP 17 2007 <i>PB + verified</i> |
| <b>Date of Transaction:</b> 08/24/2007 |                                                                                                                        |                                                                  |
| <b>CUSTOMER:</b>                       | DECONCINI, MCDONALD, YETWIN & LACY<br>2525 E BROADWAY<br>STE 200<br>TUCSON, AZ 85716<br><i>Entered M/fees 76 total</i> |                                                                  |

| LINE #        | QTY  | DESCRIPTION                                                                                                                                           | REMARKS                        | UNIT PRICE | TOTAL             |
|---------------|------|-------------------------------------------------------------------------------------------------------------------------------------------------------|--------------------------------|------------|-------------------|
| 1             | 1.00 | LOCATABLE MINERALS / MINING CLAIMS-<br>NOT NEW-UNADJUD, ONE AUTH NO. ONLY /<br>MINING CLAIM MONEY RECEIVED (455)<br><b>CASES:</b> AMC368208/\$4000.00 | MAINT 2008 (32)<br>CDO         | - n/a -    | 4000.00           |
| 2             | 1.00 | LOCATABLE MINERALS / MINING CLAIMS-<br>NOT NEW-UNADJUD, ONE AUTH NO. ONLY /<br>MINING CLAIM MONEY RECEIVED (455)<br><b>CASES:</b> AMC85037/\$500.00   | MAINT 2008 (4)<br>G.BIANES     | - n/a -    | 500.00            |
| 3             | 1.00 | LOCATABLE MINERALS / MINING CLAIMS-<br>NOT NEW-UNADJUD, ONE AUTH NO. ONLY /<br>MINING CLAIM MONEY RECEIVED (455)<br><b>CASES:</b> AMC379641/\$5000.00 | MAINT 2008 (40)<br>M.HERNANDEZ | - n/a -    | 5000.00           |
| 4             | 1.00 | LOCATABLE MINERALS / MINING CLAIMS-<br>NOT NEW-UNADJUD, ONE AUTH NO. ONLY /<br>MINING CLAIM MONEY RECEIVED (455)<br><b>CASES:</b> AMC368208/\$320.00  | TRF (10)                       | - n/a -    | 320.00            |
| <b>TOTAL:</b> |      |                                                                                                                                                       |                                |            | <b>\$9,820.00</b> |

PAYMENT INFORMATION

|   |           |                                                                    |             |              |
|---|-----------|--------------------------------------------------------------------|-------------|--------------|
| 1 | AMOUNT:   | \$5,000.00                                                         | POSTMARKED: | 8/22/07 0:00 |
|   | TYPE:     | CHECK                                                              | RECEIVED:   | 08/24/2007   |
|   | CHECK NO: | 020130269                                                          |             |              |
|   | NAME:     | PEARSON, NORMAN A<br>2525 E BROADWAY<br>STE 200<br>TUCSON AZ 85716 |             |              |
| 2 | AMOUNT:   | \$4,000.00                                                         | POSTMARKED: | 8/22/07 0:00 |
|   | TYPE:     | CHECK                                                              | RECEIVED:   | 08/24/2007   |
|   | CHECK NO: | 2151                                                               |             |              |

|   |           |                                                                                 |             |              |
|---|-----------|---------------------------------------------------------------------------------|-------------|--------------|
|   | NAME:     | CDU RANCHING & DEVELOPMENT LP<br>2525 E BROADWAY<br>STE 200<br>TUCSON AZ 85716  |             |              |
| 3 | AMOUNT:   | \$500.00                                                                        | POSTMARKED: | 8/22/07 0:00 |
|   | TYPE:     | CHECK                                                                           | RECEIVED:   | 08/24/2007   |
|   | CHECK NO: | 030117                                                                          |             |              |
|   | NAME:     | DECONCINI MCDONALD YETWIN&LACY<br>2525 E BROADWAY<br>STE 200<br>TUCSON AZ 85716 |             |              |
| 4 | AMOUNT:   | \$320.00                                                                        | POSTMARKED: | 8/22/07 0:00 |
|   | TYPE:     | CHECK                                                                           | RECEIVED:   | 08/24/2007   |
|   | CHECK NO: | 030128                                                                          |             |              |
|   | NAME:     | DECONCINI MCDONALD YETWIN&LACY<br>2525 E BROADWAY<br>STE 200<br>TUCSON AZ 85716 |             |              |

|         |  |  |  |  |
|---------|--|--|--|--|
| REMARKS |  |  |  |  |
|         |  |  |  |  |

This receipt was generated by the automated BLM Collections and Billing System and is a paper representation of a portion of the official electronic record contained therein.

76. M/feet:  
 Amc 368208-368239 32  
 Amc 85037, 85040, 85043; 85045<sup>4</sup> 85037  
 Amc 379641 - 379680 41

Lead No.  
368208  
379641

**ENTERED INTO COMPUTER**  
 SEP 17 2007 PB + VERIFIED

AMC 85037

After recording, please return to:

John C. Lacy  
DeConcini McDonald Yetwin & Lacy, P.C.  
2525 E. Broadway Blvd., #200  
Tucson, AZ 85716

STATE OF ARIZONA )  
 ) ss:  
County of Pima )

RECEIVED  
B.L.M. AZ STATE OFFICE  
2006 AUG 28 A 10: 06  
PHOENIX, ARIZONA

CERTIFICATION OF PAYMENT OF MAINTENANCE FEE  
IN LIEU OF AFFIDAVIT OF ANNUAL ASSESSMENT WORK

John C. Lacy, being first duly sworn, deposes and says that:

1. He is an agent for Guadalupe Bienes, the surviving spouse of Reynoldo Bienes, the owner of the following described unpatented lode mining claims situated in Greenlee County, Arizona (the "Claims"), the location notices of which are of record in Graham County (Greenlee County was created in 1909 from a portion of Graham County), and in the records of the Arizona State Office of the Bureau of Land Management under the file numbers indicated as follows:

| Name of Claim | Date Located | Graham Cty Recds |      | BLM Serial<br>A MC No. |
|---------------|--------------|------------------|------|------------------------|
|               |              | Book             | Page |                        |
| Cuerno        | 1/01/1899    | 4 Mines          | 125  | 85037                  |
| Rattle Snake  | 6/01/1899    | 4 Mines          | 251  | 85045                  |
| Guadalupe     | 8/23/1899    | 4 Mines          | 255  | 85043                  |
| Corona No. 3  | 1/01/1905    | 6 Mines          | 460  | 85040                  |

The Claims are situated in Sections 7, 8, 17 and 18, Township 4 South, Range 29 East, Gila and Salt River Meridian.


2. Pursuant to the 30 U.S.C. § 28f(a), as modified by 43 C.F.R. § 3830.21, as authorized by 30 U.S.C. § 28j(c), the owner has paid a maintenance fee of \$125 per claim for the assessment year beginning September 1, 2006, and this Certificate is in lieu of an affidavit of performance of annual assessment work or notice of intent of hold.

3. The name and address of the owner of Claims for which this Certificate is prepared is Guadalupe Bienes, c/o Renee Davenport, 1346 Louise Avenue, Merced CA 95340.


THIS IS NOT A CHANGE OF ADDRESS

4. The Claims are held and claimed by the owner for the valuable mineral contained therein.

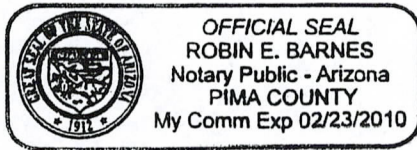
DATED this 24<sup>th</sup> day of August, 2006.

  
\_\_\_\_\_  
John C. Lacy

Sworn and subscribed before me this 24 day of August, 2006, by John C. Lacy.

  
\_\_\_\_\_  
Notary Public

I:\FILES\DOCS\DAVE02\960420\DOC\FP0251.DOC



RECEIVED  
B.L.M. AZ STATE OFFICE  
2006 AUG 28 A 10:06  
PHOENIX, ARIZONA



**United States Department of the Interior**  
**Bureau of Land Management**  
 BUSINESS & SUPPORT SVCS DIV  
 ONE N CENTRAL AVE  
 PHOENIX, AZ 85004 -2203  
 Phone: (602) 417-9200

Receipt

No: 1346126

|                                 |                                                       |                                                       |
|---------------------------------|-------------------------------------------------------|-------------------------------------------------------|
| Transaction #: 1391387          |                                                       | <b>ENTERED INTO COMPUTER</b><br>AUG 31 2006 <i>FB</i> |
| Date of Transaction: 08/28/2006 |                                                       |                                                       |
| CUSTOMER:                       | JOHN LACY<br>2525 E BROADWAY #200<br>TUCSON, AZ 85716 |                                                       |

| LINE #        | QTY  | DESCRIPTION                                                                                                                            | REMARKS        | UNIT PRICE | TOTAL           |
|---------------|------|----------------------------------------------------------------------------------------------------------------------------------------|----------------|------------|-----------------|
| 1             | 1.00 | LOCATABLE MINERALS / MINING CLAIMS- NOT NEW-UNADJUD, ONE AUTH NO. ONLY / MINING CLAIM MONEY RECEIVED (455)<br>CASES: AMC85037/\$500.00 | MAINT 2007 (4) | - n/a -    | 500.00          |
| <b>TOTAL:</b> |      |                                                                                                                                        |                |            | <b>\$500.00</b> |

| PAYMENT INFORMATION |           |                                                                                   |             |            |  |
|---------------------|-----------|-----------------------------------------------------------------------------------|-------------|------------|--|
| 1                   | AMOUNT:   | \$500.00                                                                          | POSTMARKED: | 08/24/2006 |  |
|                     | TYPE:     | CHECK                                                                             | RECEIVED:   | 08/28/2006 |  |
|                     | CHECK NO: | 027114                                                                            |             |            |  |
|                     | NAME:     | DECONCINI MCDONALD YETWIN & LACY, P.C.<br>2525 E BROADWAY #200<br>TUCSON AZ 85716 |             |            |  |

|         |
|---------|
| REMARKS |
|         |

This receipt was generated by the automated BLM Collections and Billing System and is a paper representation of a portion of the official electronic record contained therein.

After recording, please return to:

John C. Lacy  
DeConcini McDonald Yetwin & Lacy, P.C.  
2525 E. Broadway Blvd., #200  
Tucson, AZ 85716

ARIZONA  
STATE OFFICE  
PHOENIX, ARIZONA

2005 AUG - 3 P 2: 04

RECEIVED  
BUREAU OF  
LAND MANAGEMENT

STATE OF ARIZONA )  
County of Pima ) ss:

AMC 85037

CERTIFICATION OF PAYMENT OF MAINTENANCE FEE  
IN LIEU OF AFFIDAVIT OF ANNUAL ASSESSMENT WORK

John C. Lacy, being first duly sworn, deposes and says that:

1. He is an agent for Guadalupe Bienes, the surviving spouse of Reynoldo Bienes, the owner of the following described unpatented lode mining claims situated in Greenlee County, Arizona (the "Claims"), the location notices of which are of record in Graham County (Greenlee County was created in 1909 from a portion of Graham County), and in the records of the Arizona State Office of the Bureau of Land Management under the file numbers indicated as follows:

| Name of Claim | Date Located | Graham Cty Recds |      | BLM Serial |
|---------------|--------------|------------------|------|------------|
|               |              | Book             | Page | A MC No.   |
| Cuerno        | 1/01/1899    | 4 Mines          | 125  | 85037      |
| Rattle Snake  | 6/01/1899    | 4 Mines          | 251  | 85045      |
| Guadalupe     | 8/23/1899    | 4 Mines          | 255  | 85043      |
| Corona No. 3  | 1/01/1905    | 6 Mines          | 460  | 85040      |

The Claims are situated in Sections 7, 8, 17 and 18, Township 4 South, Range 29 East, Gila and Salt River Meridian.

2. Pursuant to the 30 U.S.C. § 28f(a), as modified by 43 C.F.R. § 3830.21, as authorized by 30 U.S.C. § 28j(c), the owner has paid a maintenance fee of \$125 per claim for the assessment year beginning September 1, 2005, and this Certificate is in lieu of an affidavit of performance of annual assessment work or notice of intent of hold.


3. The name and address of the owner of Claims for which this Certificate is prepared is Guadalupe Bienes, c/o Renee Davenport, 1346 Louise Avenue, Merced CA 95340.

4. The Claims are held and claimed by the owner for the valuable mineral contained therein.

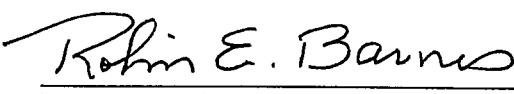
ENTERED IN COMPUTER

8/12/05 MCH

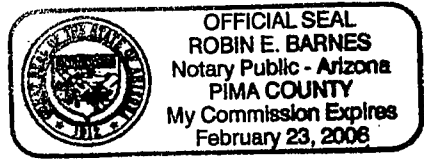
DATED this 2<sup>d</sup> day of August, 2005.

  
John C. Lacy

Sworn and subscribed before me this 2<sup>nd</sup> day of August, 2005, by John C. Lacy.

  
Notary Public

I:\FILES\DOCS\DAVE02\960420\DOC\EN6086.DOC



RECEIVED  
BUREAU OF  
LAND MANAGEMENT  
2005 AUG - 3 P 2: 04  
ARIZONA  
STATE OFFICE  
PHOENIX, ARIZONA

CONCINI McDONALD YETWIN & Y

A PROFESSIONAL CORPORATION  
ATTORNEYS AT LAW

2525 EAST BROADWAY BOULEVARD • SUITE 200 • TUCSON, ARIZONA 85716-5300  
(520) 322-5000 • (520) 322-5585 (Fax)

EVO DeCONCINI (1901-1986)

JOHN R. McDONALD  
RICHARD M. YETWIN  
JOHN C. RICHARDSON  
SPENCER A. SMITH  
DENISE M. BAINTON  
WAYNE E. YEHLING  
SHELTON L. FREEMAN  
ALYCE L. PENNINGTON  
NATHAN B. HANNAH  
NANCY J. MARCH  
IRA M. SCHWARTZ  
HEATHER K. GAINES  
STACY RUPPRECHT BUTLER  
MICHAEL E. NEUMANN

DENNIS DeCONCINI  
JOHN C. LACY  
JAMES A. JUTRY  
MICHAEL R. URMAN  
GARY F. URMAN  
DAVID V. SANDERSON  
ALAN L. STEIN  
LISA ANNE SMITH  
ALICE W. CALLISON  
ALAN N. ARIAV  
MICHAEL A. CORDIER  
SHEFALI MILCZAREK-DESAI  
SARAH LYNN WRIGHT

7310 N. 16TH STREET, SUITE 330  
PHOENIX, ARIZONA 85020  
(602) 282-0500  
FAX (602) 282-0520

19 WEST BIRCH AVENUE  
FLAGSTAFF, ARIZONA 86001  
(928) 214-0466  
FAX: (928) 214-6212

517 "C" STREET, NE  
WASHINGTON, D.C. 20002-7307  
(202) 546-6900  
FAX: (202) 543-5044

SARA J. VANCE - OF COUNSEL

August 2, 2005

www.deconcinimcdonald.com

PLEASE REPLY TO TUCSON

rbarnes@dmyl.com

**Via Certified Mail - Return Receipt Requested**

Bureau of Land Management  
Arizona State Office  
Attn: Public Room  
222 N. Central Ave.  
Tucson, AZ 85004

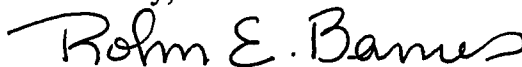
RE: **Payment of Claim Maintenance Fees**

Dear Ladies and Gentlemen:

Delivered herewith is a check in the amount of \$500.00 as payment of the claim maintenance fees pursuant to the 30 U.S.C. § 28f(a), as modified by 43 C.F.R. § 3830.21, as authorized by 30 U.S.C. § 28j(c) for the assessment year beginning September 1, 2005. Also enclosed is a copy of the Certification of Payment of Maintenance Fee in Lieu of Affidavit of Annual Assessment Work that will be filed in the official records of Graham County, Arizona. The owner of the claims continues to be Guadalupe Bienes, c/o Renee Davenport, 1346 Louise Ave., Merced CA 95340.

Please return a date-stamped copy of this letter to me in our Tucson office in the enclosed self addressed, stamped envelope. In addition, the receipt for payment will also need to be forwarded to this office. Thank you for your assistance and please feel free to contact me or John Lacy with any questions or concerns.

Sincerely,



Robin E. Barnes, CP  
Certified Paralegal

c: Renee Davenport  
I:\FILES\DOCS\DAVE02\960420\LTR\EN6102.DOC

RECEIVED  
BUREAU OF  
LAND MANAGEMENT  
2005 AUG - 3 P 2: 04  
ARIZONA  
STATE OFFICE  
PHOENIX, ARIZONA

**United States Department of the Interior  
Bureau of Land Management**

BUSINESS & SUPPORT SVCS DIV  
222 N CENTRAL AVE  
PHOENIX, AZ 85004 -2203  
Phone: (602) 417-9200

|         |         |
|---------|---------|
| Receipt |         |
| No:     | 1122328 |

|                                        |                                                                                      |
|----------------------------------------|--------------------------------------------------------------------------------------|
| <b>Transaction #:</b> 1161263          |                                                                                      |
| <b>Date of Transaction:</b> 08/04/2005 |                                                                                      |
| <b>CUSTOMER:</b>                       | DECONCINI, MCDONALD, YETWIN & LACY<br>2525 E BROADWAY<br>STE 200<br>TUCSON, AZ 85716 |

| LINE #        | QTY  | DESCRIPTION                                                                                                                                  | REMARKS        | UNIT PRICE | TOTAL           |
|---------------|------|----------------------------------------------------------------------------------------------------------------------------------------------|----------------|------------|-----------------|
| 1             | 1.00 | LOCATABLE MINERALS / MINING CLAIMS-NOT NEW-UNADJUD, ONE AUTH NO. ONLY / MINING CLAIM MONEY RECEIVED (455)<br><b>CASES: AMC85037/\$500.00</b> | MAINT 2006 - 4 | - n/a -    | 500:00          |
| <b>TOTAL:</b> |      |                                                                                                                                              |                |            | <b>\$500.00</b> |

| PAYMENT INFORMATION |                  |                                                                                 |                    |            |  |
|---------------------|------------------|---------------------------------------------------------------------------------|--------------------|------------|--|
| 1                   | <b>AMOUNT:</b>   | \$500.00                                                                        | <b>POSTMARKED:</b> | 08/02/2005 |  |
|                     | <b>TYPE:</b>     | CHECK                                                                           | <b>RECEIVED:</b>   | 08/03/2005 |  |
|                     | <b>CHECK NO:</b> | 023725                                                                          |                    |            |  |
|                     | <b>NAME:</b>     | DECONCINI MCDONALD YETWIN&LACY<br>2525 E BROADWAY<br>STE 200<br>TUCSON AZ 85716 |                    |            |  |

| REMARKS |
|---------|
|         |

This receipt was generated by the automated BLM Collections and Billing System and is a paper representation of a portion of the official electronic record contained therein.

DECONCINI McDONALD YETWIN & LACY

A PROFESSIONAL CORPORATION

ATTORNEYS AT LAW

2525 EAST BROADWAY BOULEVARD ■ SUITE 200 ■ TUCSON, ARIZONA 85716-5300  
(520) 322-5000 ■ (520) 322-5585 (Fax)

EVO DeCONCINI (1901-1986)

|                     |                         |
|---------------------|-------------------------|
| JOHN R. McDONALD    | DENNIS DeCONCINI        |
| RICHARD M. YETWIN   | JOHN C. LACY            |
| JOHN C. RICHARDSON  | JAMES A. JUTRY          |
| SPENCER A. SMITH    | MICHAEL R. URMAN        |
| DENISE M. BAINTON   | GARY F. URMAN           |
| WAYNE E. YEHLING    | DAVID V. SANDERSON      |
| SHELTON L. FREEMAN  | ALAN L. STEIN           |
| JEFFREY R. SIMMONS  | ALYCE L. PENNINGTON     |
| LISA ANNE SMITH     | NATHAN B. HANNAH        |
| ALICE W. CALLISON   | HEATHER K. GAINES       |
| NANCY J. MARCH      | SHEFALI MILCZAREK-DESAI |
| ALAN N. ARIAV       | STACY RUPPRECHT BUTLER  |
| SARAH LYNN TOWNSEND |                         |

AMC 85037

2025 NORTH THIRD STREET, SUITE 230  
PHOENIX, ARIZONA 85004-1472  
(602) 282-0500  
FAX: (602) 282-0520

19 WEST BIRCH AVENUE  
FLAGSTAFF, ARIZONA 86001  
(928) 214-0466  
FAX: (928) 214-6212

517 "C" STREET, NE  
WASHINGTON, D.C. 20002-7307  
(202) 546-6900  
FAX: (202) 543-5044

www.deconcinimcdonald.com

PLEASE REPLY TO TUCSON

August 11, 2004

RICHARD C. KATZ - OF COUNSEL  
SARA J. VANCE - OF COUNSEL

VIA FEDERAL EXPRESS

Bureau of Land Management  
Arizona State Office  
Attn: Public Room  
222 N. Central Ave.  
Phoenix, AZ 85004

Re: Payment of Claim Maintenance Fees

Dear Ladies and Gentlemen:

Delivered herewith is a check in the amount of \$500.00 as payment of the claim maintenance fees pursuant to the 30 U.S.C. § 28f(a), as modified by 43 C.F.R. § 3830.21, as authorized by 30 U.S.C. § 28j(c) for the assessment year beginning September 1, 2004. Also enclosed is a copy of the Certification of Payment of Maintenance Fee in Lieu of Affidavit of Annual Assessment Work that will be filed in the official records of Graham County, Arizona. The owner of the claims continues to be Guadalupe Bienes, c/o Renee Davenport, 1346 Louise Avenue, Merced CA 95340.

Please return a date-stamped copy of this letter to me in our Tucson office in the enclosed self addressed, stamped envelope. In addition, the receipt for payment will also need to be forwarded to this office. Thank you for your assistance and please feel free to contact me or John Lacy with any questions or concerns.

Sincerely,

Robin E. Barnes, CLA  
Paralegal

c. w/enc Renee Davenport  
I:\files\docs\DAVE021960420\LTR\IDM7983.WPD

RECEIVED  
BUREAU OF  
LAND MANAGEMENT  
2004 AUG 13 A 9:46  
ARIZONA  
STATE OFFICE  
PHOENIX, ARIZONA

ENTERED IN COMPUTER

8/31/04

After recording, please return to:

John C. Lacy  
DeConcini McDonald Yetwin & Lacy, P.C.  
2525 E. Broadway Blvd., #200  
Tucson, AZ 85716

STATE OF ARIZONA )  
County of Pima ) ss:

**CERTIFICATION OF PAYMENT OF MAINTENANCE FEE  
IN LIEU OF AFFIDAVIT OF ANNUAL ASSESSMENT WORK**

John C. Lacy, being first duly sworn, deposes and says that:

1. He is an agent for Guadalupe Bienes, the surviving spouse of Reynoldo Bienes, the owner of the following described unpatented lode mining claims situated in Greenlee County, Arizona (the "Claims"), the location notices of which are of record in Graham County (Greenlee County was created in 1909 from a portion of Graham County), and in the records of the Arizona State Office of the Bureau of Land Management under the file numbers indicated as follows:

| Name of Claim | Date Located | Graham Cty Recds Book | Page | BLM Serial A MC No |
|---------------|--------------|-----------------------|------|--------------------|
| Cuerno        | 1/01/1899    | 4 Mines               | 125  | 85037              |
| Rattle Snake  | 6/01/1899    | 4 Mines               | 251  | 85045              |
| Guadalupe     | 8/23/1899    | 4 Mines               | 255  | 85043              |
| Corona No. 3  | 1/01/1905    | 6 Mines               | 460  | 85040              |

RECEIVED  
BUREAU OF  
LAND MANAGEMENT

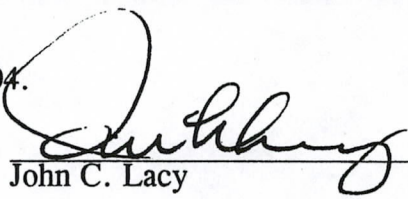
The Claims are situated in Sections 7, 8, 17 and 18, Township 4 South, Range 29 East, Gila and Salt River Meridian.

2. Pursuant to the 30 U.S.C. § 28f(a), as modified by 43 C.F.R. § 3830.21, as authorized by 30 U.S.C. § 28j(c), the owner has paid a maintenance fee of \$125 per claim for the assessment year beginning September 1, 2004, and this Certificate is in lieu of an affidavit of performance of annual assessment work or notice of intent of hold.

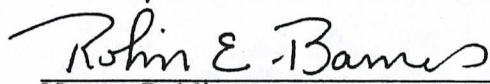
3. The name and address of the owner of Claims for which this Certificate is prepared is: Guadalupe Bienes, c/o Renee Davenport, 1346 Louise Avenue, Merced CA 95340.


4. The Claims are held and claimed by the owner for the valuable mineral contained therein.

DATED this 11<sup>th</sup> day of August, 2004.

  
John C. Lacy

Sworn and subscribed before me this 11<sup>th</sup> day of August, 2004, by John C. Lacy.

  
Robin E. Barnes  
Notary Public



I:\files\docs

ENTERED IN COMPUTER  
RE 8/31/04

**United States Department of the Interior**  
**Bureau of Land Management**  
 BUSINESS & SUPPORT SVCS DIV  
 222 N CENTRAL AVE  
 PHOENIX, AZ 85004 -2203  
 Phone: (602) 417-9200

|                |               |
|----------------|---------------|
| <b>Receipt</b> |               |
| <b>No:</b>     | <b>928155</b> |

**Transaction #:** 962352  
**Date of Transaction:** 08/13/2004

|                  |                                                                                  |
|------------------|----------------------------------------------------------------------------------|
| <b>CUSTOMER:</b> | DECONCINI MCDONALD YETWIN & LACY<br>2525 E BROADWAY BLVD STE 200<br>TUCSON 58716 |
|------------------|----------------------------------------------------------------------------------|

| LINE #        | QTY  | DESCRIPTION                                                                                                                                 | REMARKS        | UNIT PRICE | TOTAL           |
|---------------|------|---------------------------------------------------------------------------------------------------------------------------------------------|----------------|------------|-----------------|
| 1             | 1.00 | LOCATABLE MINERALS / MINING CLAIMS-NOT NEW-UNADJUD,ONE AUTH NO. ONLY / MINING CLAIM MONEY RECEIVED (455)<br><b>CASES: AMC85037/\$500.00</b> | MAINT 2005 - 4 | - n/a -    | 500.00          |
| <b>TOTAL:</b> |      |                                                                                                                                             |                |            | <b>\$500.00</b> |

| PAYMENT INFORMATION |                  |                                                                                        |                               |
|---------------------|------------------|----------------------------------------------------------------------------------------|-------------------------------|
| 1                   | <b>AMOUNT:</b>   | \$500.00                                                                               | <b>POSTMARKED:</b> 08/12/2004 |
|                     | <b>TYPE:</b>     | CHECK                                                                                  | <b>RECEIVED:</b> 08/13/2004   |
|                     | <b>CHECK NO:</b> | 020534                                                                                 |                               |
|                     | <b>NAME:</b>     | DECONCINI MCDONALD YETWIN & LACY, P.C.<br>2525 E BROADWAY BLVD STE 200<br>TUCSON 58716 |                               |

|                |
|----------------|
| <b>REMARKS</b> |
|                |

This receipt was generated by the automated BLM Collections and Billing System and is a paper representation of a portion of the official electronic record contained therein.



DECONCINI McDONALD YETWIN & LACY

A PROFESSIONAL CORPORATION  
ATTORNEYS AT LAW

2525 EAST BROADWAY BOULEVARD ■ SUITE 200 ■ TUCSON, ARIZONA 85716-5300  
(520) 322-5000 ■ (520) 322-5585 (Fax)

**Ame 85037**

2025 NORTH THIRD STREET, SUITE 230  
PHOENIX, ARIZONA 85004-1472  
(602) 282-0500  
FAX: (602) 282-0520

517 "C" STREET, NE  
WASHINGTON, D.C. 20002-7307  
(202) 546-6900  
FAX: (202) 543-5044

www.deconcinimcdonald.com

PLEASE REPLY TO TUCSON

EVO DeCONCINI (1901-1986)

JOHN R. McDONALD  
RICHARD M. YETWIN  
JOHN C. RICHARDSON  
SPENCER A. SMITH  
DENISE M. BAINTON  
WAYNE E. YEHLING  
SHELTON L. FREEMAN  
JEFFREY R. SIMMONS  
LISA ANNE SMITH  
CHRISTINA URIAS  
NANCY J. MARCH  
SHEFALI MILCZAREK-DESAI

DENNIS DeCONCINI  
JOHN C. LACY  
JAMES A. JUTRY  
MICHAEL R. URMAN  
GARY F. URMAN  
DAVID V. SANDERSON  
ALAN L. STEIN  
ALYCE L. PENNINGTON  
NATHAN B. HANNAH  
HEATHER K. GAINES  
ALICE W. CALLISON  
ALAN N. ARIAV

July 16, 2003

RICHARD C. KATZ - OF COUNSEL  
SARA J. VANCE - OF COUNSEL  
THOMAS G. ASIMOU - OF COUNSEL

Bureau of Land Management  
Arizona State Office  
Attn: Public Room  
222 N. Central Ave., #101  
Phoenix, AZ 85004

Via Certified Mail,  
Return Receipt Requested


Re: **Payment of Claim Maintenance Fees**

Dear Ladies and Gentlemen:

Delivered herewith is a check in the amount of \$400.00 as payment of the claim maintenance fees pursuant to Sections 10101(a) and (b) of the Omnibus Budget Reconciliation Act of 1993 (Act of August 10, 1993, 107 Stat. 312), as extended by the Department of Interior and Related Agencies Appropriations Act of October 21, 1998 (P.L. 105-277) and 43 CFR §3833.1-5(b), for the assessment year beginning September 1, 2003.

A copy of the Certification of Payment of Maintenance Fee in Lieu of Affidavit of Annual Assessment Work that will be filed in the official records of Greenlee County, Arizona, is also enclosed herewith. The owner of the claims is Guadalupe Bienes, c/o Renee Davenport, 1346 Louise Avenue, Merced CA 95340.

Very Truly Yours,



John C. Lacy

Enclosures

c. w/enc Renee Davenport

I:\files\docs\DAVE02\960420\LTR\CE3812.WPD

ENTERED IN COMPUTER  
RE 8/12/03

RECEIVED  
BUREAU OF  
LAND MANAGEMENT  
2003 JUL 17 A 10:41  
ARIZONA  
STATE OFFICE  
PHOENIX, ARIZONA

✓  
TED

RECEIVED  
 BUREAU OF  
 LAND MANAGEMENT  
 2003 JUL 17 A 10:41  
 ARIZONA  
 STATE OFFICE  
 PHOENIX, ARIZONA

After recording, please return to:

John C. Lacy  
 DeConcini McDonald Yetwin & Lacy, P.C.  
 2525 E. Broadway Blvd., #200  
 Tucson, AZ 85716

AMC 85037

STATE OF ARIZONA )  
 ) ss:  
 County of Pima )

**CERTIFICATION OF PAYMENT OF MAINTENANCE FEE  
 IN LIEU OF AFFIDAVIT OF ANNUAL ASSESSMENT WORK**

John C. Lacy, being first duly sworn, deposes and says that:

1. He is an agent for Guadalupe Bienes, the surviving spouse of Reynoldo Bienes, the owner of the following described unpatented lode mining claims situated in Greenlee County, Arizona (the "Claims"), the location notices of which are of record in Graham County (Greenlee County was created in 1909 from a portion of Graham County), and in the records of the Arizona State Office of the Bureau of Land Management under the file numbers indicated as follows:

| Name of Claim | Date Located | Graham Cty Recds |      | BLM Serial |
|---------------|--------------|------------------|------|------------|
|               |              | Book             | Page | A MC No.   |
| Cuerno        | 1/01/1899    | 4 Mines          | 125  | 85037      |
| Rattle Snake  | 6/01/1899    | 4 Mines          | 251  | 85045      |
| Guadalupe     | 8/23/1899    | 4 Mines          | 255  | 85043      |
| Corona No. 3  | 1/01/1905    | 6 Mines          | 460  | 85040      |

The Claims are situated in Sections 7, 8, 17 and 18, Township 4 South, Range 29 East, Gila and Salt River Meridian.

2. Pursuant to the Sections 10101 (a) and (b) of the Omnibus Budget Reconciliation Act of 1993 (Act of August 10, 1993, 107 Stat. 312), as extended by the Department of the Interior and Related Agencies Appropriations Act of October 21, 1998 (P.L. 105-277) and 43 CFR § 3833.1-5(b), the owner has paid a maintenance fee of \$100 per claim for the assessment year beginning September 1, 2003, and this Certificate is in lieu of an affidavit of performance of annual assessment work or notice of intent of hold.


3. The name and address of the owner of Claims for which this Certificate is prepared is: Guadalupe Bienes, c/o Renee Davenport, 1346 Louise Avenue, Merced CA 95340.

ENTERED IN COMPUTER  
 RS 8/12/03

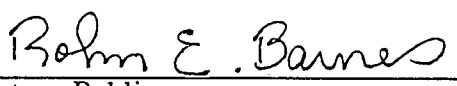
THIS IS NOT A CHANGE OF ADDRESS

4. The Claims are held and claimed by the owner for the valuable mineral contained therein.

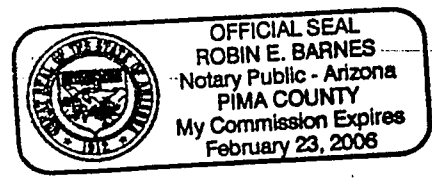
DATED this 6<sup>th</sup> day of July, 2003.

  
\_\_\_\_\_  
John C. Lacy

Sworn and subscribed before me this 6<sup>th</sup> day of July, 2003, by John C. Lacy.

  
\_\_\_\_\_  
Notary Public

I:\files\docs\DAVE02\960420\DOC\CE3809.WPD



ENTERED IN COMPUTER  
RS 8/12/03

ARIZONA  
STATE OFFICE  
PHOENIX, ARIZONA

2003 JUL 17 A 10:41

RECEIVED  
BUREAU OF  
LAND MANAGEMENT

**United States Department of the Interior  
Bureau of Land Management**

BUSINESS & SUPPORT SVCS DIV  
222 N CENTRAL AVE  
PHOENIX, AZ 85004 -2203  
Phone: (602) 417-9200

Receipt

No: 713767

**Transaction #:** 742773**Date of Transaction:** 07/17/2003

**CUSTOMER:** JOHN LACY  
2525 E BROADWAY #200  
TUCSON, AZ 85716

| LINE #        | QTY  | DESCRIPTION                                                                                                                                        | REMARKS           | UNIT PRICE | TOTAL           |
|---------------|------|----------------------------------------------------------------------------------------------------------------------------------------------------|-------------------|------------|-----------------|
| 1             | 1.00 | LOCATABLE MINERALS / MINING CLAIMS-NOT<br>NEW-UNADJUD, ONE AUTH NO. ONLY / MINING<br>CLAIM MONEY RECEIVED (455)<br><b>CASES:</b> AMC85037/\$400.00 | MAINT 2004<br>(4) | - n/a -    | 400.00          |
| <b>TOTAL:</b> |      |                                                                                                                                                    |                   |            | <b>\$400.00</b> |

## PAYMENT INFORMATION

|   |                                                                    |                               |
|---|--------------------------------------------------------------------|-------------------------------|
| 1 | <b>AMOUNT:</b> \$400.00                                            | <b>POSTMARKED:</b> 07/16/2003 |
|   | <b>TYPE:</b> CHECK                                                 | <b>RECEIVED:</b> 07/17/2003   |
|   | <b>CHECK NO:</b> 3336                                              |                               |
|   | <b>NAME:</b> DAVENPORT, RENEE<br>1346 LOUIS AVE<br>MERCED CA 95340 |                               |

## REMARKS

This receipt was generated by the automated BLM Collections and Billing System and is a paper representation of a portion of the official electronic record contained therein.

**United States Department of the Interior**  
**Bureau of Land Management**  
 BUSINESS & SUPPORT SVCS DIV  
 222 N CENTRAL AVE  
 PHOENIX, AZ 85004 -2203  
 Phone: (602) 417-9200

|                |        |
|----------------|--------|
| <b>Receipt</b> |        |
| No:            | 405969 |

|                                        |                                                       |
|----------------------------------------|-------------------------------------------------------|
| <b>Transaction #:</b> 425759           |                                                       |
| <b>Date of Transaction:</b> 11/07/2001 |                                                       |
| <b>CUSTOMER:</b>                       | JOHN LACY<br>2525 E BROADWAY #200<br>TUCSON, AZ 85716 |

| LINE #        | QTY  | DESCRIPTION                                                                                                                           | REMARKS        | UNIT PRICE | TOTAL           |
|---------------|------|---------------------------------------------------------------------------------------------------------------------------------------|----------------|------------|-----------------|
| 1             | 1.00 | LOCATABLE MINERALS / MINING CLAIMS-NOT NEW-UNADJUD, ONE AUTH NO. ONLY / MINING CLAIM MONEY RECEIVED (455)<br>CASES: AMC85037/\$400.00 | MAINT 2003 (4) | - n/a -    | 400.00          |
| <b>TOTAL:</b> |      |                                                                                                                                       |                |            | <b>\$400.00</b> |

| PAYMENT INFORMATION |                  |                                                                        |                               |
|---------------------|------------------|------------------------------------------------------------------------|-------------------------------|
| 1                   | <b>AMOUNT:</b>   | \$400.00                                                               | <b>POSTMARKED:</b> 11/06/2001 |
|                     | <b>TYPE:</b>     | CHECK                                                                  | <b>RECEIVED:</b> 11/07/2001   |
|                     | <b>CHECK NO:</b> | 001627                                                                 |                               |
|                     | <b>NAME:</b>     | DECONCINI MCDONALD YETWIN &<br>2525 E BROADWAY #200<br>TUCSON AZ 85716 |                               |

| REMARKS        |
|----------------|
| PHONE: SEE DOC |

This receipt was generated by the automated BLM Collections and Billings System and is a paper representation of a portion of the official electronic record contained therein.

*5/10/02* <sup>Shew is</sup> No copy of the list of masteroraw fees this is to be applied to. But, according to Mrs Robert Barnes John Lacy office it is for AMC 85037, 85040, 85043, 85045 for 2003 M.F. *LDM*



DeCONCINI McDONALD YETWIN & LACY

A PROFESSIONAL CORPORATION  
ATTORNEYS AT LAW

2525 EAST BROADWAY BOULEVARD ■ SUITE 200 ■ TUCSON, ARIZONA 85716-5300  
(520) 322-5000 ■ (520) 322-5585 (Fax)

EVO DeCONCINI (1901-1986)

|                     |                    |
|---------------------|--------------------|
| JOHN R. McDONALD    | DENNIS DeCONCINI   |
| RICHARD M. YETWIN   | JOHN C. LACY       |
| JOHN C. RICHARDSON  | JAMES A. JUTRY     |
| SPENCER A. SMITH    | MICHAEL R. URMAN   |
| DENISE M. BAINTON   | PHILIP R. WOOTEN   |
| LUIS A. OCHOA       | GARY F. URMAN      |
| WAYNE E. YEHLING    | CHRISTINA URIAS    |
| DAVID V. SANDERSON  | SHELTON L. FREEMAN |
| JEFFREY R. SIMMONS  | JEFFREY M. MANLEY  |
| ALYCE L. PENNINGTON | LISA ANNE SMITH    |
| GARY B. KRAFT, JR.  | NATHAN B. HANNAH   |
| KEVIN M. ARNOLD     | HEATHER K. GAINES  |
| AMY T. CRADDOCK     | NANCY J. MARCH     |
| ALICE W. CALLISON   |                    |

2025 NORTH THIRD STREET, SUITE 230  
PHOENIX, ARIZONA 85004-1472  
(602) 282-0500  
FAX: (602) 282-0520

233 CONSTITUTION AVENUE, NE  
WASHINGTON, D.C. 20002-7307  
(202) 546-6900  
FAX: (202) 543-5044

July 16, 2001

RICHARD C. KATZ - OF COUNSEL  
SARA J. VANCE - OF COUNSEL

PLEASE REPLY TO TUCSON

Bureau of Land Management  
Arizona State Office  
Attn: Public Room  
222 N. Central Ave.  
Phoenix, AZ 85004

RECEIVED  
 BUREAU OF  
 LAND MANAGEMENT  
 2001 JUL 17 A 9:39  
 ARIZONA  
 STATE OFFICE  
 PHOENIX, ARIZONA

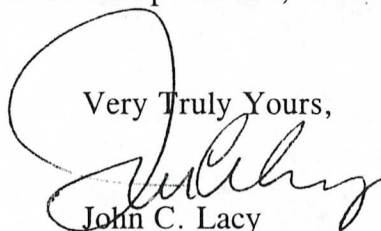
Re: **Payment of Claim Maintenance Fees**

Dear Ladies and Gentlemen:

Delivered herewith is a check in the amount of \$400.00 as payment of the claim maintenance fees pursuant to Sections 10101(a) and (b) of the Omnibus Budget Reconciliation Act of 1993 (Act of August 10, 1993, 107 Stat. 312), as extended by the Department of Interior and Related Agencies Appropriations Act of October 21, 1998 (P.L. 105-277) and 43 CFR §3833.1-5(b), for the assessment year beginning September 1, 2001.

A copy of the Certification of Payment of Maintenance Fee in Lieu of Affidavit of Annual Assessment Work that will be filed in the official records of Greenlee County, Arizona, is also enclosed herewith. The owner of the claims is Guadalupe Biances, c/o Renee Davenport, 1346 Louise Avenue, Merced CA 95340.

Very Truly Yours,



John C. Lacy

I:\files\docs\DAVE02\960420\LTR\9X3881.WPD

TK 9/24/01  
ENTERED INTO COMPUTER

RECEIVED  
BUREAU OF  
LAND MANAGEMENT

2001 JUL 17 A 9:39

ARIZONA  
STATE OFFICE  
PHOENIX, ARIZONA

After recording, please return to:

John C. Lacy  
DeConcini McDonald Yetwin & Lacy, P.C.  
2525 E. Broadway Blvd., #200  
Tucson, AZ 85716

STATE OF ARIZONA )  
County of Pima ) ss:  
)

**CERTIFICATION OF PAYMENT OF MAINTENANCE FEE  
IN LIEU OF AFFIDAVIT OF ANNUAL ASSESSMENT WORK**

John C. Lacy, being first duly sworn, deposes and says that:

1. He is an agent for Guadalupe Bienes, the surviving spouse of Reynoldo Bienes, the owner of the following described unpatented lode mining claims situated in Greenlee County, Arizona (the "Claims"), the location notices of which are of record in Graham County (Greenlee County was created in 1909 from a portion of Graham County), and in the records of the Arizona State Office of the Bureau of Land Management under the file numbers indicated as follows:

| <i>Name of Claim</i> | <i>Date Located</i> | <i>Graham Cty Recds</i> |             | <i>BLM Serial<br/>A MC No.</i> |
|----------------------|---------------------|-------------------------|-------------|--------------------------------|
|                      |                     | <i>Book</i>             | <i>Page</i> |                                |
| Cuerno               | 1/01/1899           | 4 Mines                 | 125         | 85037                          |
| Rattle Snake         | 6/01/1899           | 4 Mines                 | 251         | 85045                          |
| Guadalupe            | 8/23/1899           | 4 Mines                 | 255         | 85043                          |
| Corona No. 3         | 1/01/1905           | 6 Mines                 | 460         | 85040                          |

The Claims are situated in Sections 7, 8, 17 and 18, Township 4 South, Range 29 East, Gila and Salt River Meridian.

2. Pursuant to the Sections 10101 (a) and (b) of the Omnibus Budget Reconciliation Act of 1993 (Act of August 10, 1993, 107 Stat. 312), as extended by the Department of the Interior and Related Agencies Appropriations Act of October 21, 1998 (P.L. 105-277) and 43 CFR § 3833.1-5(b), the owner has paid a maintenance fee of \$100 per claim for the assessment year beginning September 1, 2001, and this Certificate is in lieu of an affidavit of performance of annual assessment work or notice of intent of hold.

3. The name and address of the owner of Claims for which this Certificate is prepared is: Guadalupe Bienes, c/o Renee Davenport, 1346 Louise Avenue, Merced CA 95340.




RECEIVED  
BUREAU OF  
LAND MANAGEMENT

THIS IS NOT A CHANGE OF ADDRESS

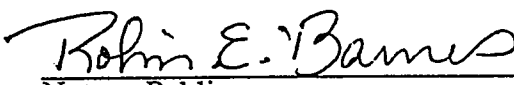
4. The Claims are held and claimed by the owner for the valuable minerals contained therein. JUL 17 A 9:40

DATED this 14<sup>th</sup> day of June, 2001


ARIZONA  
STATE OFFICE  
PHOENIX, ARIZONA

  
\_\_\_\_\_  
John C. Lacy

The foregoing instrument was acknowledged before me this 14<sup>th</sup> day of June, 2001, by John C. Lacy.

  
\_\_\_\_\_  
Notary Public

I:\files\docs\DAVE02\960420\FORM\9T6075.WPD



**United States Department of the Interior  
Bureau of Land Management**  
BUSINESS & SUPPORT SVCS DIV  
222 N CENTRAL AVE  
PHOENIX, AZ 85004 -2203  
Phone: (602) 417-9200

| Receipt |        |
|---------|--------|
| No.     | 340077 |

| <b>Transaction #:</b> 357968           |      |                                                                                                           |                |            |                 |
|----------------------------------------|------|-----------------------------------------------------------------------------------------------------------|----------------|------------|-----------------|
| <b>Date of Transaction:</b> 07/18/2001 |      |                                                                                                           |                |            |                 |
| <b>CUSTOMER:</b>                       |      | DECONCINI, MCDONALD, YETWIN & LACY<br>2525 E BROADWAY<br>STE 200<br>TUCSON, AZ 85716                      |                |            |                 |
| LINE #                                 | QTY  | COMMODITY / SUBJECT / ACTION / PRODUCT                                                                    | REMARKS        | UNIT PRICE | TOTAL           |
| 1                                      | 1.00 | LOCATABLE MINERALS / MINING CLAIMS-NOT NEW-UNADJUD, ONE AUTH NO. ONLY / MINING CLAIM MONEY RECEIVED (455) | MAINT 2002 (4) | - n/a -    | \$400.00        |
| <b>TOTAL:</b>                          |      |                                                                                                           |                |            | <b>\$400.00</b> |

| PAYMENT INFORMATION |                  |                                                                              |                             |
|---------------------|------------------|------------------------------------------------------------------------------|-----------------------------|
| 1                   | <b>AMOUNT:</b>   | \$400.00                                                                     | <b>POSTMARKED:</b> N/A      |
|                     | <b>TYPE:</b>     | CHECK                                                                        | <b>RECEIVED:</b> 07/18/2001 |
|                     | <b>CHECK NO:</b> | 1530                                                                         |                             |
|                     | <b>NAME:</b>     | DECONCINI, MCDONALD, YETWIN<br>2525 E BROADWAY<br>STE 200<br>TUCSON AZ 85716 |                             |

| REMARKS              |
|----------------------|
| FOR GUADALUPE BIANES |

| CASE SERIAL NUMBER INFORMATION |        |                   |
|--------------------------------|--------|-------------------|
| TRNS #                         | LINE # | CASES             |
| 357968                         | 1      | AMC85037/\$400.00 |

This receipt was generated by the automated BLM Collections and Billings System and is a paper representation of a portion of the official electronic record contained therein.

DECONCINI McDONALD YETWIN & LACY, P.C.  
Attorneys At Law  
2525 East Broadway Blvd. ■ Suite 200 ■ Tucson, Arizona 85716-5300  
(520) 322-5000 ■ (520) 322-5585 (Fax)

RECEIVED  
BUREAU OF  
LAND MANAGEMENT

MAR 10 9 43 AM '00

JOHN C. LACY  
email: jlacy@dmyl.com

ARIZONA  
STATE OFFICE  
PHOENIX, ARIZONA

March 8, 2000

*AMC 85037-85045*

Bradley G. A. Cloud  
Cloud LLC  
2290 E. Speedway Blvd.  
Suite B  
Tucson, AZ 85719-4727


Re: **BLM Claim Maintenance Fees**

Dear Brad:

As you know, both the Claridge family and the Bienes family paid the claim maintenance fee for the 2000 assessment year for all of the mining claims. The Claridge's payment was first and my understanding is that they have advised the BLM that they do not desire a refund of their payment. I was asked the same question on behalf of the Bienes family and I have indicated that I do not wish these funds to be refunded and that the funds should be applied to the payment due for the 2001 assessment year which is due on or before August 31, 2000. Therefore, the claim maintenance fees on all nine claims have been paid for the 2001 assessment year and the next payment of the fee that would be due on our respective claims, as they will then be divided between our respective clients, will be on August 31, 2001, for the 2002 assessment year.

If you have any questions, please don't hesitate to call me.

Very truly yours,



John C. Lacy

c: Renee Davenport  
Dorie Morrison (Lead File A MC #85037) ✓

I:\Files\docs\DAVE02\960420\LTR\510852.WPD

DECONCINI McDONALD YETWIN & LACY

A PROFESSIONAL CORPORATION

ATTORNEYS AT LAW

2525 EAST BROADWAY BOULEVARD, SUITE 200

TUCSON, ARIZONA 85716-5300

JCL



DORIE MORRISON  
Bureau of Land Management  
Arizona State Office  
222 North Central Avenue  
Phoenix, AZ 85004-2203

85004-2203 12



DECONCINI McDONALD YETWIN & LACY

85037

A PROFESSIONAL CORPORATION  
ATTORNEYS AT LAW

2525 EAST BROADWAY BOULEVARD ■ SUITE 200 ■ TUCSON, ARIZONA 85716-5300  
(520) 322-5000 ■ (520) 322-5585 (Fax)

EVO DeCONCINI (1901-1986)

|                     |                    |
|---------------------|--------------------|
| JOHN R. McDONALD    | DENNIS DeCONCINI   |
| RICHARD M. YETWIN   | JOHN C. LACY       |
| JOHN C. RICHARDSON  | DAVID ANSON        |
| JAMES A. JUTRY      | SPENCER A. SMITH   |
| MICHAEL R. URMAN    | DENISE M. BAINTON  |
| PHILIP R. WOOTEN    | LUIS A. OCHOA      |
| GARY F. URMAN       | MARK D. LAMMERS    |
| WAYNE E. YEHLING    | CHRISTINA URIAS    |
| DAVID V. SANDERSON  | SHELTON L. FREEMAN |
| JEFFREY R. SIMMONS  | JEFFREY M. MANLEY  |
| ALYCE L. PENNINGTON | STEPHEN M. BARKLEY |
| OSCAR S. LIZARDI    | LISA ANNE SMITH    |
| EDWARD O. COMITZ    | QUINN C. WHEELER   |
| GARY B. KRAFT, JR.  | RISA L. KANDELL    |

2901 NORTH CENTRAL AVENUE, SUITE 1644  
PHOENIX, ARIZONA 85012-2736  
(602) 241-0100  
FAX: (602) 241-0220

August 24, 1999

233 CONSTITUTION AVENUE, NE  
WASHINGTON, D.C. 20002-7307  
(202) 546-6900  
FAX: (202) 543-5044

GREGORY W. HUBER - OF COUNSEL  
RICHARD C. KATZ - OF COUNSEL  
SARA J. VANCE - OF COUNSEL

PLEASE REPLY TO TUCSON

Bureau of Land Management  
Arizona State Office  
Attn: Public Room  
222 N. Central Ave.  
Phoenix, AZ 85004

RECEIVED  
BLM AT STATE OFFICE  
1999 AUG 27 P 1:39  
PHOENIX, ARIZONA

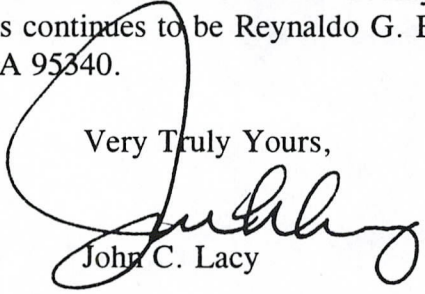
Re: **Payment of Claim Maintenance Fees**

Dear Ladies and Gentlemen:

Delivered herewith is a check in the amount of \$900 in payment of the claim maintenance fees pursuant to Sections 10101(a) and (b) of the Omnibus Budget Reconciliation Act of 1993 (Act of August 10, 1993, 107 Stat. 312), as extended by the Department of Interior and Related Agencies Appropriations Act of October 21, 1988 (P.L. 105-277) and 43 CFR §3833.1-5(b), for the assessment year beginning September 1, 1999.

A copy of the Certification of Payment of Maintenance Fee in Lieu of Affidavit of Annual Assessment Work that will be filed in the official records of Greenlee County, Arizona, is also enclosed herewith. The owners of the claims continues to be Reynaldo G. Bienes, c/o Renee Davenport, 1346 Louise Avenue, Merced, CA 95340.

Very Truly Yours,



John C. Lacy

c. Renee Davenport

I:\Files\docs\DAVE02\1960420\LTR\200855.WPD


3. The name and address of the owner of Claims for which this Certificate is prepared is: Reynaldo G. Bienes, c/o Renee Davenport, 1346 Louise Avenue, Merced CA 95340.

\*Greenlee County was created in 1909 from a portion of Graham County.


THIS IS NOT A CHANGE OF ADDRESS

4. The Claims are held and claimed by the owner for the valuable mineral contained therein.

DATED this 9<sup>th</sup> day of August, 1999.


  
John C. Lacy

The foregoing instrument was acknowledged before me this 9<sup>th</sup> day of August, 1999, by John C. Lacy.

  
Notary Public

My Commission Expires:  
\_\_\_\_\_

reb.forms.ass.aff.99.bienes



PHOENIX, ARIZONA  
1999 AUG 27 P 1:39  
RECEIVED  
B.L.M. FIELD OFFICE  
2

RECEIVED  
 B.L.M. STATE OFFICE  
 1999 AUG 27 P 1:39  
 TUCSON, ARIZONA

After recording, please return to:

John C. Lacy  
 DeConcini McDonald Yetwin & Lacy, P.C.  
 2525 E. Broadway Blvd., #200  
 Tucson, AZ 85716

STATE OF ARIZONA                    )  
                                                   ) ss:  
 County of Pima                        )

**CERTIFICATION OF PAYMENT OF MAINTENANCE FEE  
 IN LIEU OF AFFIDAVIT OF ANNUAL ASSESSMENT WORK**

John C. Lacy, being first duly sworn, deposes and says that:

1. He is an agent for Reynaldo G. Bienes, the owner of the following described unpatented lode mining claims situated in Greenlee County, Arizona (the "Claims"), the location notices of which are of record in Graham County,\* and in the records of the Arizona State Office of the Bureau of Land Management under the file numbers indicated as follows:

| <i>Name of Claim</i> | <i>Date Located</i> | <i>Graham Cty Recds</i> |             | <i>BLM Serial</i> |
|----------------------|---------------------|-------------------------|-------------|-------------------|
|                      |                     | <i>Book</i>             | <i>Page</i> | <i>A MC No.</i>   |
| Cuerno               | 1/20/1899           | 4 Mines                 | 125         | 85037             |
| Rattle Snake         | 8/23/1899           | 4 Mines                 | 251         | 85045             |
| Champion             | 8/24/1899           | 4 Mines                 | 253         | 85044             |
| Guadalupe            | 8/29/1899           | 4 Mines                 | 255         | 85043             |
| Grand Cross          | 9/13/1899           | 4 Mines                 | 260         | 85042             |
| Corona No. 1         | 2/17/1905           | 4 Mines                 | 458         | 85038             |
| Corona No. 2         | 2/17/1905           | 4 Mines                 | 459         | 85039             |
| Corona No. 3         | 2/17/1905           | 4 Mines                 | 460         | 85040             |
| Corona No. 4         | 2/17/1905           | 4 Mines                 | 461         | 85041             |

The Claims are situated in Sections 7, 8, 17 and 18, Township 4 South, Range 29 East, Gila and Salt River Meridian.

2. Pursuant to the Sections 10101 (a) and (b) of the Omnibus Budget Reconciliation Act of 1993 (Act of August 10, 1993, 107 Stat. 312), as extended by the Department of the Interior and Related Agencies Appropriations Act of October 21, 1998 (P.L. 105-277) and 43 CFR § 3833.1-5(b), the owner has paid a maintenance fee of \$100 per claim for the assessment year beginning September 1, 1999, and this Certificate is in lieu of an affidavit of performance of annual assessment work or notice of intent of hold.

*alc*

**ENTERED INTO COMPUTER**

8/31/99  
*SLC*      *SP*

UNITED STATES  
DEPARTMENT OF THE INTERIOR  
BUREAU OF LAND MANAGEMENT

RECEIPT AND ACCOUNTING ADVICE

NO. 2296965 07

CD/AZ 08/27/99

Subject: CLAIM MAINTENANCE FEE 2000

2 37 13

900.00

Applicant:

REYNOLDO G BIANES  
C/O RENEE DAVENPORT  
1346 LOUISE AVENUE  
MERCED CA 95340

CK 46305

Remitter: CASIERS CHECK

Assignor:

LEASE MANAGEMENT DATA  NEW  UPDATE  PAYMENT

| ORIGINAL SERIAL NO. | ASG. | TYPE | ST. | CTY. | FUND SYMBOL | ACRES/UNITS | RATE |
|---------------------|------|------|-----|------|-------------|-------------|------|
| AMC 85037 ET AL     | (9)  |      |     |      |             |             |      |

| AMOUNT | ANV. DATE | EXP. DATE | BILL CYC. | S/C | DISTRICT | NEXT BILL | MISC. DATA | U of M | ACTUAL UNITS |
|--------|-----------|-----------|-----------|-----|----------|-----------|------------|--------|--------------|
|        |           |           |           |     |          |           |            |        |              |

| ASSIGNMENT SERIAL NO. | ASG. | TYPE | ST. | CTY. | FUND SYMBOL | ACRES/UNITS | RATE |
|-----------------------|------|------|-----|------|-------------|-------------|------|
|                       |      |      |     |      |             |             |      |

| AMOUNT | ANV. DATE | EXP. DATE | BILL CYC. | S/C | DISTRICT | NEXT BILL | MISC. DATA | U of M | ACTUAL UNITS |
|--------|-----------|-----------|-----------|-----|----------|-----------|------------|--------|--------------|
|        |           |           |           |     |          |           |            |        |              |

| APPLY REMITTANCE |             |      |        |
|------------------|-------------|------|--------|
| ACTION           | FUND SYMBOL | CTY. | AMOUNT |
| FILING FEE       |             |      |        |
| RENTAL           |             |      |        |
| UNEARNED         |             |      |        |
| REFUND           |             |      |        |
| TOTAL            |             |      |        |
| AMOUNT DUE       |             |      |        |

Remarks:

BY: \_\_\_\_\_ DATE: \_\_\_\_\_

- Lease in Escrow?
- KGS? Of Interest?
- Auto Escalates? Operating Rights?
- Auto Renew? Operator
- Bond Filed?

| FOR MMS USE ONLY |        |               |
|------------------|--------|---------------|
| BILLEE           | NUMBER | FOREST REFUGE |
| OCS SECTION      |        |               |
| CODE             |        |               |



85037

### MAINTENANCE FEE PAYMENT

**\$100.00 MAINTENANCE FEE PAYMENT DUE ON OR BEFORE AUGUST 31, 1999  
IN LIEU OF ASSESSMENT WORK FOR THE UPCOMING ASSESSMENT  
YEAR BEGINNING SEPTEMBER 1 OF THE YEAR NOTED ABOVE.**

Bureau Of Land Management  
Arizona State Office  
222 North Central Avenue  
Phoenix, AZ. 85004-2203

|                                                            |
|------------------------------------------------------------|
|                                                            |
|                                                            |
|                                                            |
| COUNT: <u>9</u> \$ <u>900.<sup>00</sup></u> INT: <u>ES</u> |
| FOR OFFICIAL USE ONLY                                      |

THE CLAIMS ARE SITUATED IN Greenlee COUNTY, ARIZONA.

BLM SERIAL NUMBERS

NAMES OF CLAIMS OR SITES

A MC 85037 THRU A MC 85045  
COUNTY BOOK/DOCKET \_\_\_\_\_, PAGE(S) OR FEE NO(S) \_\_\_\_\_

A MC \_\_\_\_\_ THRU A MC \_\_\_\_\_  
COUNTY BOOK/DOCKET \_\_\_\_\_, PAGE(S) OR FEE NO(S) \_\_\_\_\_

(OR) IF NOT CONSECUTIVE NUMBERS LIST SEPARATELY BELOW:

| BLM SERIAL NUMBERS | NAME OF CLAIMS/SITES | COUNTY BOOK/DOCKET & PAGE OR FEE NUMBER |
|--------------------|----------------------|-----------------------------------------|
| A MC _____         | _____                | _____                                   |
| A MC _____         | _____                | _____                                   |
| A MC _____         | _____                | _____                                   |
| A MC _____         | _____                | _____                                   |
| A MC _____         | _____                | _____                                   |
| A MC _____         | _____                | _____                                   |
| A MC _____         | _____                | _____                                   |
| A MC _____         | _____                | _____                                   |
| A MC _____         | _____                | _____                                   |
| A MC _____         | _____                | _____                                   |
| A MC _____         | _____                | _____                                   |

CLAIMANT'S NAME: Chris L. Claridge  
ADDRESS: 16222 W. Sundown CITY: Ft. Thomas STATE: AZ

CHECK HERE IF THIS IS A CHANGE OF ADDRESS PHONE: (520) 485-2085 ZIP: 85536

SIGNATURE: Chris L. Claridge  
TO RECORD WITH THE COUNTY, ONE CLAIMANT OR THE AGENT MUST SIGN

LIST ALL ADDITIONAL OWNERS ON REVERSE SIDE OF THIS FORM

|                                       |           |          |
|---------------------------------------|-----------|----------|
| FOR OFFICIAL USE ONLY                 |           |          |
| ENTERED INTO COMPUTER: <u>11/7/99</u> | <u>LC</u> | <u> </u> |
| DATE                                  | INITIALS  | VERIFIED |

PHOENIX STAMP  
1999 JAN -4 P 3:29  
RECEIVED  
BLM AZ STATE OFFICE

43 CFR 3833.0-5(e) (August 30, 1994) REQUIRES THAT THE NAMES OF ALL OF THE OWNERS AND THEIR CURRENT ADDRESSES SHALL BE IDENTIFIED ON ALL INSTRUMENTS REQUIRED TO BE RECORDED OR FILED BY THE REGULATIONS, 43 CFR SUBPART 3833.

CLAIMANT'S NAME: \_\_\_\_\_

ADDRESS: \_\_\_\_\_ CITY: \_\_\_\_\_ STATE: \_\_\_\_\_

CHECK HERE IF THIS IS CHANGE OF ADDRESS      PHONE: (    ) \_\_\_\_\_ ZIP: \_\_\_\_\_

CLAIMANT'S NAME: \_\_\_\_\_

ADDRESS: \_\_\_\_\_ CITY: \_\_\_\_\_ STATE: \_\_\_\_\_

CHECK HERE IF THIS IS CHANGE OF ADDRESS      PHONE: (    ) \_\_\_\_\_ ZIP: \_\_\_\_\_

CLAIMANT'S NAME: \_\_\_\_\_

ADDRESS: \_\_\_\_\_ CITY: \_\_\_\_\_ STATE: \_\_\_\_\_

CHECK HERE IF THIS IS CHANGE OF ADDRESS      PHONE: (    ) \_\_\_\_\_ ZIP: \_\_\_\_\_

CLAIMANT'S NAME: \_\_\_\_\_

ADDRESS: \_\_\_\_\_ CITY: \_\_\_\_\_ STATE: \_\_\_\_\_

CHECK HERE IF THIS IS CHANGE OF ADDRESS      PHONE: (    ) \_\_\_\_\_ ZIP: \_\_\_\_\_

CLAIMANT'S NAME: \_\_\_\_\_

ADDRESS: \_\_\_\_\_ CITY: \_\_\_\_\_ STATE: \_\_\_\_\_

CHECK HERE IF THIS IS CHANGE OF ADDRESS      PHONE: (    ) \_\_\_\_\_ ZIP: \_\_\_\_\_

CLAIMANT'S NAME: \_\_\_\_\_

ADDRESS: \_\_\_\_\_ CITY: \_\_\_\_\_ STATE: \_\_\_\_\_

CHECK HERE IF THIS IS CHANGE OF ADDRESS      PHONE: (    ) \_\_\_\_\_ ZIP: \_\_\_\_\_

CLAIMANT'S NAME: \_\_\_\_\_

ADDRESS: \_\_\_\_\_ CITY: \_\_\_\_\_ STATE: \_\_\_\_\_

CHECK HERE IF THIS IS CHANGE OF ADDRESS      PHONE: (    ) \_\_\_\_\_ ZIP: \_\_\_\_\_

UNITED STATES  
DEPARTMENT OF THE INTERIOR  
BUREAU OF LAND MANAGEMENT

RECEIPT AND ACCOUNTING ADVICE

NO. **2443953** 014

TS/AZ 01/04/99

Subject: CLAIM MAINTENANCE FEE (9) 2000

2 8 13

900.00 ✓

Applicant:

CHRIS L. CLARIDGE  
16222 W. SUNDOWN  
FT. THOMAS, AZ  
85536

Remitter: CHECK #4399  
ADDRESS SAME  
520-485-2085

Assignor:

| LEASE MANAGEMENT DATA                                                                         |      |      |     |      |             |  |  |             |      |
|-----------------------------------------------------------------------------------------------|------|------|-----|------|-------------|--|--|-------------|------|
| <input type="checkbox"/> NEW <input type="checkbox"/> UPDATE <input type="checkbox"/> PAYMENT |      |      |     |      |             |  |  |             |      |
| ORIGINAL SERIAL NO.                                                                           | ASG. | TYPE | ST. | CTY. | FUND SYMBOL |  |  | ACRES/UNITS | RATE |
| AMC85037 ET/AL                                                                                |      |      |     |      |             |  |  |             |      |

| AMOUNT | ANV. DATE | EXP. DATE | BILL CYC. | S/C | DISTRICT | NEXT BILL | MISC. DATA | U of M | ACTUAL UNITS |
|--------|-----------|-----------|-----------|-----|----------|-----------|------------|--------|--------------|
|        |           |           |           |     |          |           |            |        |              |

| ASSIGNMENT SERIAL NO. | ASG. | TYPE | ST. | CTY. | FUND SYMBOL |  |  | ACRES/UNITS | RATE |
|-----------------------|------|------|-----|------|-------------|--|--|-------------|------|
|                       |      |      |     |      |             |  |  |             |      |

| AMOUNT | ANV. DATE | EXP. DATE | BILL CYC. | S/C | DISTRICT | NEXT BILL | MISC. DATA | U of M | ACTUAL UNITS |
|--------|-----------|-----------|-----------|-----|----------|-----------|------------|--------|--------------|
|        |           |           |           |     |          |           |            |        |              |

| APPLY REMITTANCE |             |      |        |
|------------------|-------------|------|--------|
| ACTION           | FUND SYMBOL | CTY. | AMOUNT |
| FILING FEE       |             |      |        |
| RENTAL           |             |      |        |
| UNEARNED         |             |      |        |
| REFUND           |             |      |        |
| TOTAL            |             |      |        |
| AMOUNT DUE       |             |      |        |

Remarks:

BY: \_\_\_\_\_ DATE: \_\_\_\_\_

Lease in Escrow?  
 KGS?  
 Auto Escalates?  
 Auto Renew?

Of Interest?  
 Operating Rights?  
 Operator  
 Bond Filed?

| FOR MMS USE ONLY |  |               |
|------------------|--|---------------|
| BILLEE           |  | FOREST REFUGE |
| NUMBER           |  |               |
| OCS SECTION      |  |               |
| CODE             |  |               |

85037

RECEIVED  
B.L.M. AZ STATE OFFICE

1998 JUL 23 A 9: 03

PHOENIX, ARIZONA

After recording, please return to:

John C. Lacy  
DeConcini McDonald Yetwin & Lacy  
2525 E. Broadway Blvd., #200  
Tucson, Arizona 85716

STATE OF ARIZONA )  
County of Pima ) ss:

**CERTIFICATION OF PAYMENT OF MAINTENANCE FEE  
IN LIEU OF AFFIDAVIT OF ANNUAL ASSESSMENT WORK**

John C. Lacy, being first duly sworn, deposes and says that:

1. He is an agent for Reynaldo G. Bienes, the owner of the following described unpatented lode mining claims situated in Greenlee County, Arizona (the "Claims"), the location notices of which are of record in Graham County,\* and in the records of the Arizona State Office of the Bureau of Land Management under the file numbers indicated as follows:

| Name of Claim | Date Located | Graham Cty Recds |      | BLM Serial |        |
|---------------|--------------|------------------|------|------------|--------|
|               |              | Book             | Page | A          | MC No. |
| Cuerno        | 1/20/1899    | 4 Mines          | 125  | 85037      |        |
| Rattle Snake  | 8/23/1899    | 4 Mines          | 251  | 85045      |        |
| Champion      | 8/24/1899    | 4 Mines          | 253  | 85044      |        |
| Guadalupe     | 8/29/1899    | 4 Mines          | 255  | 85043      |        |
| Grand Cross   | 9/13/1899    | 4 Mines          | 260  | 85042      |        |
| Corona No. 1  | 2/17/1905    | 4 Mines          | 458  | 85038      |        |
| Corona No. 2  | 2/17/1905    | 4 Mines          | 459  | 85039      |        |
| Corona No. 3  | 2/17/1905    | 4 Mines          | 460  | 85040      |        |
| Corona No. 4  | 2/17/1905    | 4 Mines          | 461  | 85041      |        |

The Claims are situated in Sections 7, 8, 17 and 18, Township 4 South, Range 29 East, Gila and Salt River Meridian.

2. Pursuant to the Sections 10101 (a) and (b) of the Omnibus Budget Reconciliation Act of 1993 (Act of August 10, 1993, 107 Stat. 312) and 43 CFR § 3833.1-5(b), the owner has paid a maintenance fee of \$100 per claim for the assessment year beginning September 1, 1998, a receipt for which is attached hereto as Exhibit A, and this Certificate is in lieu of an affidavit of performance of annual assessment work or notice of intent of hold.

3. The name and address of the owner of Claims for which this Certificate is prepared is: Reynaldo G. Bienes, c/o Renee Davenport, 1346 Louise Avenue, Merced CA 95340.

ENTERED INTO COMPUTER

SB 7/23/98

VERIFIED *a claims*  
JUL 27 1998

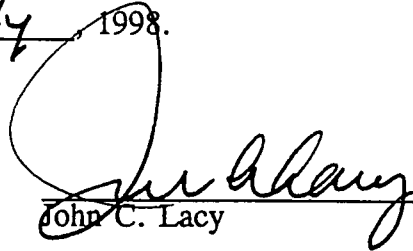
9

\*Greenlee County was created in 1909 from a portion of Graham County.

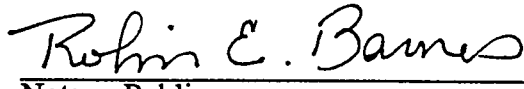
**THIS IS NOT A CHANGE OF ADDRESS**

4. The Claims are held and claimed by the owner for the valuable mineral contained therein.

DATED this 14<sup>th</sup> day of July, 1998.


  
\_\_\_\_\_  
John C. Lacy

The foregoing instrument was acknowledged before me this 14<sup>th</sup> day of July, 1998, by John C. Lacy, agent for Reynaldo G. Bianes.

  
\_\_\_\_\_  
Notary Public

My Commission Expires:  
\_\_\_\_\_

9704151058.reb2.960420



RECEIVED  
B.L.M. AZ STATE OFFICE  
1998 JUL 23 A 9: 03  
PHOENIX, ARIZONA

UNITED STATES  
DEPARTMENT OF THE INTERIOR  
BUREAU OF LAND MANAGEMENT

RECEIPT AND ACCOUNTING ADVICE

NO. **2389105** 04

TS/AZ

07/23/98

Subject: CLAIM MAINTENANCE FEE 1999 (9)

2 2 13

900.00

Applicant:

COPPER MT. (BIANES MIN.)  
P.O. BOX 1191  
MERCED, CA  
95341

Remitter: CHECK # 42686

JOHN LACE  
6303 E BROADWAY BLVD., #200  
TUCSON, AZ 85716

Assignor:

| LEASE MANAGEMENT DATA                                                                         |           |           |           |      |             |           |            |             |              |
|-----------------------------------------------------------------------------------------------|-----------|-----------|-----------|------|-------------|-----------|------------|-------------|--------------|
| <input type="checkbox"/> NEW <input type="checkbox"/> UPDATE <input type="checkbox"/> PAYMENT |           |           |           |      |             |           |            |             |              |
| ORIGINAL SERIAL NO.                                                                           | ASG.      | TYPE      | ST.       | CTY. | FUND SYMBOL |           |            | ACRES/UNITS | RATE         |
| AMC85037                                                                                      |           |           |           |      |             |           |            |             |              |
| AMOUNT                                                                                        | ANV. DATE | EXP. DATE | BILL CYC. | S/C  | DISTRICT    | NEXT BILL | MISC. DATA | U of M      | ACTUAL UNITS |
|                                                                                               |           |           |           |      |             |           |            |             |              |
| ASSIGNMENT SERIAL NO.                                                                         | ASG.      | TYPE      | ST.       | CTY. | FUND SYMBOL |           |            | ACRES/UNITS | RATE         |
|                                                                                               |           |           |           |      |             |           |            |             |              |
| AMOUNT                                                                                        | ANV. DATE | EXP. DATE | BILL CYC. | S/C  | DISTRICT    | NEXT BILL | MISC. DATA | U of M      | ACTUAL UNITS |
|                                                                                               |           |           |           |      |             |           |            |             |              |

APPLY REMITTANCE

| ACTION     | FUND SYMBOL | CTY. | AMOUNT |
|------------|-------------|------|--------|
| FILING FEE |             |      |        |
| RENTAL     |             |      |        |
| UNEARNED   |             |      |        |
| REFUND     |             |      |        |
| TOTAL      |             |      |        |
| AMOUNT DUE |             |      |        |

Remarks:

BY:

DATE:

FOR MMS USE ONLY

|             |  |               |
|-------------|--|---------------|
| BILLEE      |  | FOREST REFUGE |
| NUMBER      |  |               |
| OCS SECTION |  |               |
| CODE        |  |               |

Lease in Escrow?

KGS?

Of Interest?

Auto Escalates?

Operating Rights?

Auto Renew?

Operator

Bond Filed?

April 30, 1997

M. Davenport  
1346 Louise Avenue  
Merced, CA 95340

The payment received April 7, 1997 for AMC 85037-85045 had the name and serial numbers for the following claims incorrect:

Correct Serial No.

AMC 85042 Grand Cross  
AMC 85043 Guadalupe  
AMC 85044 Champon  
AMC 85045 Rattlesnake

The serial number for the Corona No. 4 is AMC 85041. This was missing from the document.

Enclosed are copies of the serial register pages and your document. Please refer to the correct serial number on future correspondence. If you have any questions, please call Dorie Morrison at (602) 417-9355.



Dorie Morrison  
Land Law Examiner  
BLM  
222 N. Central Avenue  
Phoenix, AZ 85004-2203

M. or R.  port  
1346 J  Ave.  
Merced, CA 95340

*year per claim*  
Bianes Claim Group  
Copper Mountain Mining

ARIZONA

BLM ADDRESS-----ARIZONA STATE -BLM  
222 NORTH CENTRAL AVE.  
PHOENIX, ARIZONA 85004-2203

COUNTY REC.-----A MC SERIAL

NAME-----DATE-----BOOKS-----PAGE-----BLM

|              |           |         |     |                          |
|--------------|-----------|---------|-----|--------------------------|
| ✓ GUERNO     | 1/20/1899 | 4 MINES | 125 | 85037 ✓                  |
| GRAND CROSS  | 9/13/1899 | 4 MINES | 260 | <del>85045</del> - 85042 |
| ✓ GUADALUPE  | 8/29/1899 | 4 MINES | 255 | 85044 - 85043            |
| ✓ CHAMPION   | 8/24/1899 | 4 MINES | 253 | <del>85043</del> - 85044 |
| RATTLE SNAKE | 8/23/1899 | 4 MINES | 251 | <del>85042</del> - 85045 |
| CORONA NO. 1 | 2/17/1905 | 6 MINES | 458 | 85038 ✓                  |
| CORONA NO. 2 | 2/17/1905 | 6 MINES | 459 | 85039 ✓                  |
| CORONA NO. 3 | 2/17/1905 | 6 MINES | 460 | 85040 ✓                  |
| CORONA NO. 4 | 2/17/1905 | 6 MINES |     | 85041 ✓                  |

DOCKET 6 GRAHAM COUNTY RECORDER

PG. 461  
ARIZONA  
STATE OFFICE  
PHOENIX, ARIZONA

APR 4 9 45 AM '97

RECEIVED  
BUREAU OF  
LAND MANAGEMENT

ENTERED IN COMPUTER

*DM 4/29/97*



UNITED STATES  
DEPARTMENT OF THE INTERIOR  
BUREAU OF LAND MANAGEMENT

RECEIPT AND ACCOUNTING ADVICE

NO. 2314670 04

SM/AZ

04/07/97

Subject: CLAIM MAINTENANCE FEE 1998 (9)

2 13 13

900.00

Applicant:  
  
M. DAVENPORT  
1346 LOUISE AVE.  
MERCED, CA 95340

Remitter: SAME - CC #36930

Assignor:

LEASE MANAGEMENT DATA  NEW  UPDATE  PAYMENT

| ORIGINAL SERIAL NO. | ASG. | TYPE | ST. | CTY. | FUND SYMBOL | ACRES/UNITS | RATE |
|---------------------|------|------|-----|------|-------------|-------------|------|
| AMC 85037, ET AL    |      |      |     |      |             |             |      |

| AMOUNT | ANV. DATE | EXP. DATE | BILL CYC. | S/C | DISTRICT | NEXT BILL | MISC. DATA | U of M | ACTUAL UNITS |
|--------|-----------|-----------|-----------|-----|----------|-----------|------------|--------|--------------|
|        |           |           |           |     |          |           |            |        |              |

| ASSIGNMENT SERIAL NO. | ASG. | TYPE | ST. | CTY. | FUND SYMBOL | ACRES/UNITS | RATE |
|-----------------------|------|------|-----|------|-------------|-------------|------|
|                       |      |      |     |      |             |             |      |

| AMOUNT | ANV. DATE | EXP. DATE | BILL CYC. | S/C | DISTRICT | NEXT BILL | MISC. DATA | U of M | ACTUAL UNITS |
|--------|-----------|-----------|-----------|-----|----------|-----------|------------|--------|--------------|
|        |           |           |           |     |          |           |            |        |              |

APPLY REMITTANCE

| ACTION     | FUND SYMBOL | CTY. | AMOUNT |
|------------|-------------|------|--------|
| FILING FEE |             |      |        |
| RENTAL     |             |      |        |
| UNEARNED   |             |      |        |
| REFUND     |             |      |        |
| TOTAL      |             |      |        |
| AMOUNT DUE |             |      |        |

Remarks:  
  
*AMC 85037-85045*

BY: \_\_\_\_\_ DATE: \_\_\_\_\_

Lease in Escrow?  
 KGS? Of Interest?  
 Auto Escalates? Operating Rights?  
 Auto Renew? Operator  
 Bond Filed?

**FOR MMS USE ONLY**

|                  |               |
|------------------|---------------|
| BILLEE NUMBER    | FOREST REFUGE |
| OCS SECTION CODE |               |

M. or R. Davenport  
1346 Louise Ave.  
Merced, CA 95340

RECEIVED  
BUREAU OF  
LAND MANAGEMENT

APR 4 9 45 AM '97

ARIZONA  
STATE OFFICE  
PHOENIX, ARIZONA

B. L. M. Arizona B. L. M.  
Bureau of Land Management.  
222 North Central Ave  
Phoenix, Arizona, 85004-  
2203

## MAINTENANCE FEE PAYMENT

\$100.00 MAINTENANCE FEE PAYMENT DUE ON OR BEFORE AUGUST 31, 1996  
 IN LIEU OF ASSESSMENT WORK FOR THE UPCOMING ASSESSMENT  
 YEAR BEGINNING SEPTEMBER 1 OF THE YEAR NOTED ABOVE.

BUREAU OF LAND MANAGEMENT  
 ARIZONA STATE OFFICE  
 3707 NORTH 7TH STREET  
 PHOENIX, AZ 85014 (OR)  
 P.O. BOX 16563, PHOENIX, AZ 85011

Aml 85037 Sr

---

COUNT: 9 \$ 900 INT: ref  
 FOR OFFICIAL USE ONLY

THE CLAIMS ARE SITUATED IN Greenlee COUNTY,  
 ARIZONA.

BLM SERIAL NUMBERS NAMES OF CLAIMS OR SITES  
 A MC 85037 THRU A MC 85045 Guadalupe, Guerno, Rattlesnake, Champion,  
Grand Cross, Corono 1,2,3,4  
 COUNTY BOOK/DOCKET 3,4,5, PAGE(S) OR FEE NO(S) 148-153 and 589

A MC \_\_\_\_\_ THRU A MC \_\_\_\_\_  
 COUNTY BOOK/DOCKET \_\_\_\_\_, PAGE(S) OR FEE NO(S) \_\_\_\_\_

(OR) IF NOT CONSECUTIVE NUMBERS LIST SEPARATELY BELOW:

| BLM SERIAL NUMBERS | NAME OF CLAIMS/SITES | COUNTY BOOK/DOCKET & PAGE OR FEE NUMBER |
|--------------------|----------------------|-----------------------------------------|
| A MC _____         | _____                | _____                                   |
| A MC _____         | _____                | _____                                   |
| A MC _____         | _____                | _____                                   |
| A MC _____         | _____                | _____                                   |
| A MC _____         | _____                | _____                                   |
| A MC _____         | _____                | _____                                   |
| A MC _____         | _____                | _____                                   |
| A MC _____         | _____                | _____                                   |
| A MC _____         | _____                | _____                                   |
| A MC _____         | _____                | _____                                   |

CLAIMANT'S NAME: Chris L. Claridge, Brent Claridge, Mrs. Alf Claridge, Reynaldo Bienes  
Marie Claridge Rhodes, Joyce Claridge Jacobson, Jane Claridge Sanders

ADDRESS: 16229 W. Sundown Dr. CITY: Ft. Thomas STATE: AZ

CHECK HERE IF THIS IS A CHANGE OF ADDRESS PHONE: (520) 485-2085 ZIP: 85536-0335

SIGNATURE: [Signature]  
 TO RECORD WITH THE COUNTY, ONE CLAIMANT OR THE AGENT MUST SIGN

LIST ALL ADDITIONAL OWNERS ON REVERSE SIDE OF THIS FORM

FOR OFFICIAL USE ONLY

ENTERED INTO COMPUTER: 9/17/96 [Initials] [Initials]  

DATE
INITIALS
VERIFIED

TIME STAMP

Aug 23 1 19 PM '96

PHOENIX, ARIZONA  
 BLM AZ STATE OFFICE  
 RECEIVED

43 CFR 3833.0-5(e) (August 30, 1994) REQUIRES THAT THE NAMES OF ALL OF THE OWNERS AND THEIR CURRENT ADDRESSES SHALL BE IDENTIFIED ON ALL INSTRUMENTS REQUIRED TO BE RECORDED OR FILED BY THE REGULATIONS, 43 CFR SUBPART 3833.

CLAIMANT'S NAME: Brent Claridge  
ADDRESS: Rt. 3, Box 296 A CITY: Warsaw STATE: MO

CHECK HERE IF THIS IS CHANGE OF ADDRESS PHONE: ( 816 ) 438-9840 ZIP: \_\_\_\_\_

CLAIMANT'S NAME: Mrs. Alf Claridge  
ADDRESS: Rt. 1, Box 246 CITY: Safford STATE: AZ

CHECK HERE IF THIS IS CHANGE OF ADDRESS PHONE: ( 520 ) 428-1789 ZIP: 85546

CLAIMANT'S NAME: Marie Claridge Rhodes  
ADDRESS: Rt. 1, Box 288 CITY: Safford STATE: AZ

CHECK HERE IF THIS IS CHANGE OF ADDRESS PHONE: ( 520 ) 428-1990 ZIP: 85546

CLAIMANT'S NAME: Joyce Claridge Jacobson  
ADDRESS: 503 Bonita St. CITY: Safford STATE: AZ

CHECK HERE IF THIS IS CHANGE OF ADDRESS PHONE: ( 520 ) 428-9455 ZIP: 85546

CLAIMANT'S NAME: Jane Claridge Sanders  
ADDRESS: P.O. Box CITY: Thatcher STATE: AZ

CHECK HERE IF THIS IS CHANGE OF ADDRESS PHONE: ( 520 ) 485-9246 ZIP: 85552

CLAIMANT'S NAME: Reynaldo Bienes  
ADDRESS: \_\_\_\_\_ CITY: \_\_\_\_\_ STATE: \_\_\_\_\_

CHECK HERE IF THIS IS CHANGE OF ADDRESS PHONE: ( ) ZIP: \_\_\_\_\_

CLAIMANT'S NAME: \_\_\_\_\_  
ADDRESS: \_\_\_\_\_ CITY: \_\_\_\_\_ STATE: \_\_\_\_\_

CHECK HERE IF THIS IS CHANGE OF ADDRESS PHONE: ( ) ZIP: \_\_\_\_\_

UNITED STATES  
DEPARTMENT OF THE INTERIOR  
BUREAU OF LAND MANAGEMENT

RECEIPT AND ACCOUNTING ADVICE

NO. 2263358 04

TC/AZ

08/23/96

Subject: CLAIM MAINTENANCE FEE 1997 - 9

2 28 13

900.00

Applicant:

CHRIS L CLARIDGE  
DEBBIE CLARIDGE  
16222 W SUNDOWN DR  
FORT THOMAS AZ 85536

Remitter: SAME AS CK 1868  
520-485-2085

Assignor:

| LEASE MANAGEMENT DATA                                                                         |           |           |           |      |             |           |            |             |              |
|-----------------------------------------------------------------------------------------------|-----------|-----------|-----------|------|-------------|-----------|------------|-------------|--------------|
| <input type="checkbox"/> NEW <input type="checkbox"/> UPDATE <input type="checkbox"/> PAYMENT |           |           |           |      |             |           |            |             |              |
| ORIGINAL SERIAL NO.                                                                           | ASG.      | TYPE      | ST.       | CTY. | FUND SYMBOL |           |            | ACRES/UNITS | RATE         |
| AMC 85037, ET AL                                                                              |           |           |           |      |             |           |            |             |              |
| AMOUNT                                                                                        | ANV. DATE | EXP. DATE | BILL CYC. | S/C  | DISTRICT    | NEXT BILL | MISC. DATA | U of M      | ACTUAL UNITS |
|                                                                                               |           |           |           |      |             |           |            |             |              |
| ASSIGNMENT SERIAL NO.                                                                         | ASG.      | TYPE      | ST.       | CTY. | FUND SYMBOL |           |            | ACRES/UNITS | RATE         |
|                                                                                               |           |           |           |      |             |           |            |             |              |
| AMOUNT                                                                                        | ANV. DATE | EXP. DATE | BILL CYC. | S/C  | DISTRICT    | NEXT BILL | MISC. DATA | U of M      | ACTUAL UNITS |
|                                                                                               |           |           |           |      |             |           |            |             |              |

APPLY REMITTANCE

| ACTION     | FUND SYMBOL | CTY. | AMOUNT |
|------------|-------------|------|--------|
| FILING FEE |             |      |        |
| RENTAL     |             |      |        |
| UNEARNED   |             |      |        |
| REFUND     |             |      |        |
| TOTAL      |             |      |        |
| AMOUNT DUE |             |      |        |

Remarks:

85037 - 85045  
JK

BY:

DATE:

- Lease in Escrow?
- KGS?                      Of Interest?
- Auto Escalates?            Operating Rights?
- Auto Renew?                Operator
- Bond Filed?

FOR MMS USE ONLY

|             |  |               |
|-------------|--|---------------|
| BILLEE      |  | FOREST REFUGE |
| NUMBER      |  |               |
| OCS SECTION |  |               |
| CODE        |  |               |

UNITED STATES  
DEPARTMENT OF THE INTERIOR  
BUREAU OF LAND MANAGEMENT

RECEIPT AND ACCOUNTING ADVICE

NO. 2263358 04

TC/AZ 08/23/96

Subject: CLAIM MAINTENANCE FEE 1997 - 9 2 28 13 900.00

Applicant:  
CHRIS L CLARIDGE  
DEBBIE CLARIDGE  
16222 W SUNDOWN DR  
FORT THOMAS AZ 85536

Remitter: SAME AS CK 1868  
520-485-2085

Assignor:

LEASE MANAGEMENT DATA  NEW  UPDATE  PAYMENT

| ORIGINAL SERIAL NO. | ASG. | TYPE | ST. | CTY. | FUND SYMBOL | ACRES/UNITS | RATE |
|---------------------|------|------|-----|------|-------------|-------------|------|
| AMC 85037, ET AL    |      |      |     |      |             |             |      |

| AMOUNT | ANV. DATE | EXP. DATE | BILL CYC. | S/C | DISTRICT | NEXT BILL | MISC. DATA | U of M | ACTUAL UNITS |
|--------|-----------|-----------|-----------|-----|----------|-----------|------------|--------|--------------|
|        |           |           |           |     |          |           |            |        |              |

| ASSIGNMENT SERIAL NO. | ASG. | TYPE | ST. | CTY. | FUND SYMBOL | ACRES/UNITS | RATE |
|-----------------------|------|------|-----|------|-------------|-------------|------|
|                       |      |      |     |      |             |             |      |

| AMOUNT | ANV. DATE | EXP. DATE | BILL CYC. | S/C | DISTRICT | NEXT BILL | MISC. DATA | U of M | ACTUAL UNITS |
|--------|-----------|-----------|-----------|-----|----------|-----------|------------|--------|--------------|
|        |           |           |           |     |          |           |            |        |              |

APPLY REMITTANCE

| ACTION     | FUNDSYMBOL | CTY. | AMOUNT |
|------------|------------|------|--------|
| FILING FEE |            |      |        |
| RENTAL     |            |      |        |
| UNEARNED   |            |      |        |
| REFUND     |            |      |        |
| TOTAL      |            |      |        |
| AMOUNT DUE |            |      |        |

Remarks:

85037 - 85045

BY:

DATE:

Lease in Escrow?  
 KGS? Of Interest?  
 Auto Escalates? Operating Rights?  
 Auto Renew? Operator  
 Bond Filed?

FOR MMS USE ONLY

| BILLEE      | FOREST REFUGE |
|-------------|---------------|
| NUMBER      |               |
| OCS SECTION |               |
| CODE        |               |

## MAINTENANCE FEE PAYMENT

**\$100.00 MAINTENANCE FEE PAYMENT DUE ON OR BEFORE AUGUST 31, 1996**  
**IN LIEU OF ASSESSMENT WORK FOR THE UPCOMING ASSESSMENT**  
**YEAR BEGINNING SEPTEMBER 1 OF THE YEAR NOTED ABOVE.**

BUREAU OF LAND MANAGEMENT  
 ARIZONA STATE OFFICE  
 3707 NORTH 7TH STREET  
 PHOENIX, AZ 85014 (OR)  
 P.O. BOX 16563, PHOENIX, AZ 85011

*AMC 85037*

---

COUNT: 9 \$ 900.00 INT: TS  
**FOR OFFICIAL USE ONLY**

THE CLAIMS ARE SITUATED IN Greenlee COUNTY, ARIZONA.

| BLM SERIAL NUMBERS                                                            | NAMES OF CLAIMS OR SITES                                                      |
|-------------------------------------------------------------------------------|-------------------------------------------------------------------------------|
| A MC <u>85037</u> THRU A MC <u>85045</u>                                      | <u>Guadalupe, Guerno, Rattlesnake, Champion, Grand Cross + Corono 1,2,3+4</u> |
| COUNTY BOOK/DOCKET <u>3,4 + 5</u> , PAGE(S) OR FEE NO(S) <u>148-153 + 589</u> |                                                                               |
| A MC _____ THRU A MC _____                                                    |                                                                               |
| COUNTY BOOK/DOCKET _____, PAGE(S) OR FEE NO(S) _____                          |                                                                               |

(OR) IF NOT CONSECUTIVE NUMBERS LIST SEPARATELY BELOW:

| BLM SERIAL NUMBERS | NAME OF CLAIMS/SITES | COUNTY BOOK/DOCKET & PAGE OR FEE NUMBER |
|--------------------|----------------------|-----------------------------------------|
| A MC _____         | _____                | _____                                   |
| A MC _____         | _____                | _____                                   |
| A MC _____         | _____                | _____                                   |
| A MC _____         | _____                | _____                                   |
| A MC _____         | _____                | _____                                   |
| A MC _____         | _____                | _____                                   |
| A MC _____         | _____                | _____                                   |
| A MC _____         | _____                | _____                                   |
| A MC _____         | _____                | _____                                   |
| A MC _____         | _____                | _____                                   |

CLAIMANT'S NAME: Joyce Claridge Jacobson  
 ADDRESS: 503 Bonita St. CITY: Safford STATE: AZ

CHECK HERE IF THIS IS A CHANGE OF ADDRESS      PHONE: (520) 428-9455      ZIP: 85546

SIGNATURE: Joyce Claridge Jacobson  
 TO RECORD WITH THE COUNTY, ONE CLAIMANT OR THE AGENT MUST SIGN  
*Change of address entered SA*

LIST ALL ADDITIONAL OWNERS ON REVERSE SIDE OF THIS FORM

**FOR OFFICIAL USE ONLY**

ENTERED INTO COMPUTER: 8/29/95      Jewis      ATD  
 DATE      INITIALS      VERIFIED

TIME STAMP

AUG 19 1 35 PM '95  
 RECEIVED  
 BLM AZ STATE OFFICE

43 CFR 3833.0-5(e) (August 30, 1994) REQUIRES THAT THE NAMES OF ALL OF THE OWNERS AND THEIR CURRENT ADDRESSES SHALL BE IDENTIFIED ON ALL INSTRUMENTS REQUIRED TO BE RECORDED OR FILED BY THE REGULATIONS, 43 CFR SUBPART 3833.

CLAIMANT'S NAME: Marie Claridge Rhodes  
ADDRESS: Rt. 1, Box 288 CITY: Safford STATE: AZ  
 CHECK HERE IF THIS IS CHANGE OF ADDRESS PHONE: (520) 428-1990 ZIP: 85546

CLAIMANT'S NAME: Joyce Claridge Jacobson  
ADDRESS: 503 Bonita St. CITY: Safford STATE: AZ  
 CHECK HERE IF THIS IS CHANGE OF ADDRESS PHONE: (520) 428-9455 ZIP: 85546

CLAIMANT'S NAME: Alf Brent Claridge  
ADDRESS: Rt. #3, Box 296 A CITY: Warsaw STATE: MO.  
 CHECK HERE IF THIS IS CHANGE OF ADDRESS PHONE: (816) 439-9840 ZIP: 65355

CLAIMANT'S NAME: Chris L. Claridge  
ADDRESS: 16222 W. Sundown Dr. CITY: Ft. Thomas STATE: AZ  
 CHECK HERE IF THIS IS CHANGE OF ADDRESS PHONE: (520) 485-2085 ZIP: 85536

CLAIMANT'S NAME: Jane Claridge<sup>(JOHNSON)</sup> Sanders  
ADDRESS: P.O. Box 356 CITY: Thatcher STATE: AZ  
 CHECK HERE IF THIS IS CHANGE OF ADDRESS PHONE: (520) 485-9246 ZIP: 85552

CLAIMANT'S NAME: \_\_\_\_\_  
ADDRESS: \_\_\_\_\_ CITY: \_\_\_\_\_ STATE: \_\_\_\_\_  
 CHECK HERE IF THIS IS CHANGE OF ADDRESS PHONE: ( ) ZIP: \_\_\_\_\_

CLAIMANT'S NAME: \_\_\_\_\_  
ADDRESS: \_\_\_\_\_ CITY: \_\_\_\_\_ STATE: \_\_\_\_\_  
 CHECK HERE IF THIS IS CHANGE OF ADDRESS PHONE: ( ) ZIP: \_\_\_\_\_



UNITED STATES  
DEPARTMENT OF THE INTERIOR  
BUREAU OF LAND MANAGEMENT

RECEIPT AND ACCOUNTING ADVICE

NO. **2147571** 04

SM/AZ 08/15/95

Subject: CLAIM MAINTENANCE FEE 1996 (9) 2 38 13 900.00

Applicant:  
JOYCE CLARIDGE JACOBSON  
503 BONITA ST.  
SAFFORD, AZ 85546

Remitter: SAME - MO #07-267450182  
520-428-9455

Assignor:

LEASE MANAGEMENT DATA  NEW  UPDATE  PAYMENT

| ORIGINAL SERIAL NO. | ASG. | TYPE | ST. | CTY. | FUND SYMBOL | ACRES/UNITS | RATE |
|---------------------|------|------|-----|------|-------------|-------------|------|
| AMC 85037-85045     |      |      |     |      |             |             |      |

| AMOUNT | ANV. DATE | EXP. DATE | BILL CYC. | S/C | DISTRICT | NEXT BILL | MISC. DATA | U of M | ACTUAL UNITS |
|--------|-----------|-----------|-----------|-----|----------|-----------|------------|--------|--------------|
|        |           |           |           |     |          |           |            |        |              |

| ASSIGNMENT SERIAL NO. | ASG. | TYPE | ST. | CTY. | FUND SYMBOL | ACRES/UNITS | RATE |
|-----------------------|------|------|-----|------|-------------|-------------|------|
|                       |      |      |     |      |             |             |      |

| AMOUNT | ANV. DATE | EXP. DATE | BILL CYC. | S/C | DISTRICT | NEXT BILL | MISC. DATA | U of M | ACTUAL UNITS |
|--------|-----------|-----------|-----------|-----|----------|-----------|------------|--------|--------------|
|        |           |           |           |     |          |           |            |        |              |

APPLY REMITTANCE

| ACTION     | FUND SYMBOL | CTY. | AMOUNT |
|------------|-------------|------|--------|
| FILING FEE |             |      |        |
| RENTAL     |             |      |        |
| UNEARNED   |             |      |        |
| REFUND     |             |      |        |
| TOTAL      |             |      |        |
| AMOUNT DUE |             |      |        |

Remarks:  
*Amc 85037-85045*

BY: \_\_\_\_\_ DATE: \_\_\_\_\_

Lease in Escrow?  
 KGS?  
 Auto Escalates?  
 Auto Renew?

Of Interest?  
Operating Rights?  
Operator  
Bond Filed?

**FOR MMS USE ONLY**

|             |               |
|-------------|---------------|
| BILLEE      | FOREST REFUGE |
| NUMBER      |               |
| OCS SECTION |               |
| CODE        |               |

UNITED STATES  
DEPARTMENT OF THE INTERIOR  
BUREAU OF LAND MANAGEMENT

RECEIPT AND ACCOUNTING ADVICE

NO. **2147571** 04

SM/AZ

08/15/95

Subject: CLAIM MAINTENANCE FEE 1996 (9)

2 38 13

900.00

Applicant:

JOYCE CLARIDGE JACOBSON  
503 BONITA ST.  
SAFFORD, AZ 85546

Remitter: SAME - MO #07-267450182  
520-428-9455

Assignor:

| LEASE MANAGEMENT DATA                                                                         |      |      |     |      |             |  |  |             |      |
|-----------------------------------------------------------------------------------------------|------|------|-----|------|-------------|--|--|-------------|------|
| <input type="checkbox"/> NEW <input type="checkbox"/> UPDATE <input type="checkbox"/> PAYMENT |      |      |     |      |             |  |  |             |      |
| ORIGINAL SERIAL NO.                                                                           | ASG. | TYPE | ST. | CTY. | FUND SYMBOL |  |  | ACRES/UNITS | RATE |
| AMC 85037-85045                                                                               |      |      |     |      |             |  |  |             |      |

| AMOUNT | ANV. DATE | EXP. DATE | BILL CYC. | S/C | DISTRICT | NEXT BILL | MISC. DATA | U of M | ACTUAL UNITS |
|--------|-----------|-----------|-----------|-----|----------|-----------|------------|--------|--------------|
|        |           |           |           |     |          |           |            |        |              |

| ASSIGNMENT SERIAL NO. | ASG. | TYPE | ST. | CTY. | FUND SYMBOL |  |  | ACRES/UNITS | RATE |
|-----------------------|------|------|-----|------|-------------|--|--|-------------|------|
|                       |      |      |     |      |             |  |  |             |      |

| AMOUNT | ANV. DATE | EXP. DATE | BILL CYC. | S/C | DISTRICT | NEXT BILL | MISC. DATA | U of M | ACTUAL UNITS |
|--------|-----------|-----------|-----------|-----|----------|-----------|------------|--------|--------------|
|        |           |           |           |     |          |           |            |        |              |

| APPLY REMITTANCE |             |      |        |
|------------------|-------------|------|--------|
| ACTION           | FUND SYMBOL | CTY. | AMOUNT |
| FILING FEE       |             |      |        |
| RENTAL           |             |      |        |
| UNEARNED         |             |      |        |
| REFUND           |             |      |        |
| TOTAL            |             |      |        |
| AMOUNT DUE       |             |      |        |

Remarks:

BY: \_\_\_\_\_ DATE: \_\_\_\_\_

- Lease in Escrow?
- KGS?                      Of Interest?
- Auto Escalates?            Operating Rights?
- Auto Renew?                Operator
- Bond Filed?

| FOR MMS USE ONLY |        |               |
|------------------|--------|---------------|
| BILLEE           | NUMBER | FOREST REFUGE |
| OCS SECTION      |        |               |
| CODE             |        |               |

August 31, 1994

AMC 85037 JB

Bureau of Land Management  
Arizona State Office  
Branch of Mining  
Saw Administration  
3707 North 7th Street  
Phoenix, Arizona 85014

9 Claims  
Bof

RECEIVED  
B.L.M. AZ STATE OFFICE  
AUG 31 9 45 AM '94  
PHOENIX, ARIZONA

Dear Sirs:

This is to inform you that I am paying the 1995 maintenance fee on the following claims:


Guadalupe, Guerno, Rattlesnake, Champion, Grand Cross and Corono 1, 2, 3, and 4 AMC#85037-85045.

These claims are located in the Copper Mountain Mining District, Greenlee County, Arizona and recorded in Books 3, 4, and 5 on pages 148-153 and 589.

Please mail my receipt to: Chris L. Claridge  
P.O. Box 235  
Ft. Thomas, Arizona 85536

Thank you very much.

Sincerely,



10-7-94-JB  
ENTERED IN COMPUTER

95 maintenance fee

10/18/94 scm.

To: Barbara 650-0399

From: Chris Claridge

UNITED STATES  
DEPARTMENT OF THE INTERIOR  
BUREAU OF LAND MANAGEMENT

RECEIPT AND ACCOUNTING ADVICE

NO. 2024980

04

RS/AZ

08/31/94

OK

900.00

3 45 53

Subject: CLAIM MAINTENANCE FEE 1995 (9)

Applicant: CHRIS L. CLARIDGE  
P.O. BOX 235  
FT. THOMAS, AZ 85536

SAME - CREDIT CARD  
(602) 485-2085

Remitter:

Assignor:

LEASE MANAGEMENT DATA  NEW  UPDATE  PAYMENT

| ORIGINAL SERIAL NO. | ASG. | TYPE | ST. | CTY. | FUND SYMBOL |  |  | ACRES/UNITS | RATE |
|---------------------|------|------|-----|------|-------------|--|--|-------------|------|
| AMD 85037-85045     |      |      |     |      |             |  |  |             |      |

| AMOUNT | ANV. DATE | EXP. DATE | BILL CYC. | S/C | DISTRICT | NEXT BILL | MISC. DATA | U of M | ACTUAL UNITS |
|--------|-----------|-----------|-----------|-----|----------|-----------|------------|--------|--------------|
|        |           |           |           |     |          |           |            |        |              |

| ASSIGNMENT SERIAL NO. | ASG. | TYPE | ST. | CTY. | FUND SYMBOL |  |  | ACRES/UNITS | RATE |
|-----------------------|------|------|-----|------|-------------|--|--|-------------|------|
|                       |      |      |     |      |             |  |  |             |      |

| AMOUNT | ANV. DATE | EXP. DATE | BILL CYC. | S/C | DISTRICT | NEXT BILL | MISC. DATA | U of M | ACTUAL UNITS |
|--------|-----------|-----------|-----------|-----|----------|-----------|------------|--------|--------------|
|        |           |           |           |     |          |           |            |        |              |

APPLY REMITTANCE

| ACTION     | FUND SYMBOL | CTY. | AMOUNT |
|------------|-------------|------|--------|
| FILING FEE |             |      |        |
| RENTAL     |             |      |        |
| UNEARNED   |             |      |        |
| REFUND     |             |      |        |
| TOTAL      |             |      |        |
| AMOUNT DUE |             |      |        |

Remarks:

85037-  
85045

9

BY:

DATE:

- Lease in Escrow?
- KGS?
- Auto Escalates?
- Auto Renew?

- Of Interest?
- Operating Rights?
- Operator
- Bond Filed?

FOR MMS USE ONLY

| BILLEE NUMBER    | FOREST REFUGE |
|------------------|---------------|
|                  |               |
| OCS SECTION CODE |               |
|                  |               |

TO: BUREAU OF LAND MANAGEMENT  
ARIZONA STATE OFFICE  
3707 NORTH 7TH STREET  
P.O. BOX 16563  
PHOENIX, AZ 85011

OWNERS NAME & ADDRESS:

Marie C. Rhodes  
Joyce C. Jacobson  
A. Brent Claridge  
Chris L. Claridge  
Jane C. Johnson

C/o Chris L. Claridge  
16222 W. Sundown Dr.  
Ft. Thomas, AZ 85536

DATE OF THE YEARS THAT YOUR FILING FOR:

1993 & 1994

NAME OF CLAIM

1. Guadalupe
2. Guerno
3. Rattlesnake
4. Champion
5. Grand Cross
6. Corona 1,2,3,4
- 7.
- 8.
- 9.
- 10.
- 11.
- 12.
- 13.
- 14.
- 15.
- 16.
- 17.
- 18.
- 19.
- 20.

AMC NUMBERS

- X 85043 ✓
- ✓ 85037 ✓
- 85045 ✓
- 85044 ✓
- ✓ 85042 ✓
- ✓ 85038 - 85041

85037  
 RECEIVED  
 BLM AZ STATE OFFICE  
 AUG 31 1 33 PM '93  
 PHOENIX, ARIZONA

93 + 94  
 ENTERED IN COMPUTER  
 9/19/93 MH

SIGNATURE OF OWNER:

*Chris L. Claridge*

TOTAL  
9

6 per

PHOENIX, ARIZONA  
9:00 A.M.

85037  
RECEIVED  
BLM, AZ STATE OFFICE  
DEC 23 1992

AZ-3850-1 (August 1989)  
OMB No. 1004-0114  
Expires: May 31, 1991

United States Department of the Interior Bureau of Land Management  
**AFFIDAVIT OF PERFORMANCE OF ANNUAL WORK  
AND/OR NOTICE OF INTENTION TO HOLD**  
(ALL CLAIMS LISTED ON A SINGLE AFFIDAVIT MUST BE CONTIGUOUS)

Evidence of Annual Assessment Work or a Notice of Intention to Hold must be filed each calendar year following the calendar year in which the claim/site was located.

FOR AN AFFIDAVIT OF LABOR, FILL IN ALL ITEMS EXCEPT ITEM 5. FOR A NOTICE OF INTENTION TO HOLD, FILL IN ONLY ITEMS 1 THROUGH 5 AND ITEM 10. NOTICES OF INTENTION TO HOLD FOR MILL SITES OR TUNNEL SITES DO NOT NEED TO BE COUNTY RECORDED OR NOTARIZED. FOR MINING CLAIMS THE FORM FILED WITH BLM MUST BE IDENTICAL TO THE ONE THAT WAS OR WILL BE FILED WITH THE COUNTY. FILE ON OR BEFORE DECEMBER 30th (NOT THE 31st). WHEN FILING, BLM REQUIRES A \$5.00 NONREFUNDABLE SERVICE CHARGE FOR EACH MINING CLAIM, MILL SITE OR TUNNEL SITE.

1. State of Arizona, County of Greenlee ss:  
2. I, (Name) Chris L. Claridge  
3. Reside at (Address) 16222 W. Sundown Dr. P.O. Box 235  
Ft. Thomas, County Graham, State AZ, Zip 85536

being duly sworn, deposes and says that he/she is a citizen of the United States, more than eighteen years of age, that all of the facts set forth in this affidavit/notice, subject to the provisions and penalties of 18 USC 1001 pertaining to the filing of false, fictitious, or fraudulent statements with the United States, are true and correct according to the best of my knowledge, information and belief.

4. Owner's Name and Address (if not shown above) CHECK HERE IF THIS IS A CHANGE OF ADDRESS   
Marie Claridge Rhodes, Joyce Claridge Jacobson, Alf Brent Claridge, Chris L. Claridge, and Jane Claridge Johnson  
- see attachment for addresses -

5. NOTE, THIS ITEM SHOULD ONLY BE FILLED IN IF THIS IS A NOTICE OF INTENTION TO HOLD. NOTICES OF INTENTION TO HOLD ARE FOR MILL SITES AND TUNNEL SITES OR FOR MINING CLAIMS WHEN ASSESSMENT WORK HAS NOT BEEN DONE, REGARDLESS OF WHETHER THE ANNUAL ASSESSMENT HAS BEEN SUSPENDED, DEFERRED, OR NOT YET ACCRUED. THE FILING OF A NOTICE OF INTENTION TO HOLD SHALL NOT RELIEVE THE OWNER OF COMPLYING WITH FEDERAL AND STATE LAWS PERTAINING TO THE PERFORMANCE OF ANNUAL ASSESSMENT WORK.

I intend to hold the claim(s)/site(s) listed on the reverse side of this document for the calendar year 1992.

6. That I am personally acquainted with the mining claim(s). The work and improvements were made by and at the expense of the owner(s) of said claim(s). Said contiguous group of claims listed on the reverse side of this document are situated in the Copper Mountain Mining District, Greenlee County, Arizona, the location of which is recorded in the office of the County Recorder of said County in: Book(s) 3, 4, 5  
Page(s) 148-153 + 589

Notice of location is posted in Section(s) \_\_\_\_\_  
Township(s) \_\_\_\_\_, Range(s) \_\_\_\_\_, GSR Meridian \_\_\_\_\_

7. That between the dates starting at 12 o'clock noon on September 1, 1991 and ending at 12 o'clock noon on September 1, 1992 at least \$ 1,650.00 dollars worth of work and improvements were done and performed upon said claim(s) or upon one or more of a contiguous group of claims for the benefit of all, or wholly or partly outside of a contiguous group of claims for the benefit of all, not including the location work.

8. That the following persons were employed to perform the work and improvements described herein: Chris Claridge, H. Clyde Davis, Russ Norton, Christopher Claridge, Ted Claridge + Jeremy Claridge

9. That the work and improvements performed were: reset monuments, maintained roads, cleaned shafts and cleaned trails to claim sites.

10. Dated 12/22/92 Signature Chris L. Claridge  
SUBSCRIBED AND SWORN TO before me, a Notary Public, this 22nd day of December, 1992  
by Chris L. Claridge MY COMMISSION EXPIRES 9-20-95, Notary Public Jerry W. Demost

NAME (FOR CLAIM / SITE GROUPS)

Guadalupe, Guerno, Rattlesnake, ✓  
Champion, Grand Cross and  
Corono 1, 2, 3, 4 ✓

SERIAL NUMBERS:

A MC 85037 Through A MC 85045  
 A MC \_\_\_\_\_ Through A MC \_\_\_\_\_  
 A MC \_\_\_\_\_ Through A MC \_\_\_\_\_

OR LISTED INDIVIDUALLY AS FOLLOWS:

| CLAIM/SITE NAME | SERIAL NUMBER | CLAIM/SITE NAME | SERIAL NUMBER |
|-----------------|---------------|-----------------|---------------|
| 1.              | A MC          | 31.             | A MC          |
| 2.              | A MC          | 32.             | A MC          |
| 3.              | A MC          | 33.             | A MC          |
| 4.              | A MC          | 34.             | A MC          |
| 5.              | A MC          | 35.             | A MC          |
| 6.              | A MC          | 36.             | A MC          |
| 7.              | A MC          | 37.             | A MC          |
| 8.              | A MC          | 38.             | A MC          |
| 9.              | A MC          | 39.             | A MC          |
| 10.             | A MC          | 40.             | A MC          |
| 11.             | A MC          | 41.             | A MC          |
| 12.             | A MC          | 42.             | A MC          |
| 13.             | A MC          | 43.             | A MC          |
| 14.             | A MC          | 44.             | A MC          |
| 15.             | A MC          | 45.             | A MC          |
| 16.             | A MC          | 46.             | A MC          |
| 17.             | A MC          | 47.             | A MC          |
| 18.             | A MC          | 48.             | A MC          |
| 19.             | A MC          | 49.             | A MC          |
| 20.             | A MC          | 50.             | A MC          |
| 21.             | A MC          | 51.             | A MC          |
| 22.             | A MC          | 52.             | A MC          |
| 23.             | A MC          | 53.             | A MC          |
| 24.             | A MC          | 54.             | A MC          |
| 25.             | A MC          | 55.             | A MC          |
| 26.             | A MC          | 56.             | A MC          |
| 27.             | A MC          | 57.             | A MC          |
| 28.             | A MC          | 58.             | A MC          |
| 29.             | A MC          | 59.             | A MC          |
| 30.             | A MC          | 60.             | A MC          |



UNITED STATES  
DEPARTMENT OF THE INTERIOR  
BUREAU OF LAND MANAGEMENT

AMC 85037

RECEIPT AND ACCOUNTING ADVICE

NO. 2026047 04

WG/AZ 09/07/93

Subject: CLAIM RENTAL FEE 1993 & 1994 (3) 2 6 13 600.00

Applicant:  
CLARIDGE FAMILY LIVING TRUST  
BOX 235  
FORT THOMAS AZ. 85536

SAME CK. # 219

Remitter: 485-2085

Assignor:

LEASE MANAGEMENT DATA  NEW  UPDATE  PAYMENT

| ORIGINAL SERIAL NO. | ASG. | TYPE | ST. | CTY. | FUND SYMBOL |  |  | ACRES/UNITS | RATE |
|---------------------|------|------|-----|------|-------------|--|--|-------------|------|
|                     |      |      |     |      |             |  |  |             |      |
|                     |      |      |     |      |             |  |  |             |      |

| AMOUNT | ANV. DATE | EXP. DATE | BILL CYC. | S/C | DISTRICT | NEXT BILL | MISC. DATA | U of M | ACTUAL UNITS |
|--------|-----------|-----------|-----------|-----|----------|-----------|------------|--------|--------------|
|        |           |           |           |     |          |           |            |        |              |
|        |           |           |           |     |          |           |            |        |              |

| ASSIGNMENT SERIAL NO. | ASG. | TYPE | ST. | CTY. | FUND SYMBOL |  |  | ACRES/UNITS | RATE |
|-----------------------|------|------|-----|------|-------------|--|--|-------------|------|
|                       |      |      |     |      |             |  |  |             |      |
|                       |      |      |     |      |             |  |  |             |      |

| AMOUNT | ANV. DATE | EXP. DATE | BILL CYC. | S/C | DISTRICT | NEXT BILL | MISC. DATA | U of M | ACTUAL UNITS |
|--------|-----------|-----------|-----------|-----|----------|-----------|------------|--------|--------------|
|        |           |           |           |     |          |           |            |        |              |
|        |           |           |           |     |          |           |            |        |              |

APPLY REMITTANCE

| ACTION     | FUND SYMBOL | CTY. | AMOUNT |
|------------|-------------|------|--------|
| FILING FEE |             |      |        |
| RENTAL     |             |      |        |
| UNEARNED   |             |      |        |
| REFUND     |             |      |        |
| TOTAL      |             |      |        |
| AMOUNT DUE |             |      |        |

Remarks:

93 + 94

BY:

DATE:

9/19/93

FOR MMS USE ONLY

- Lease in Escrow?
- KGS? Of Interest?
- Auto Escalates? Operating Rights?
- Auto Renew? Operator
- Bond Filed?

|             |  |               |
|-------------|--|---------------|
| BILLEE      |  | FOREST REFUGE |
| NUMBER      |  |               |
| OCS SECTION |  |               |
| CODE        |  |               |

TOTAL  
9

UNITED STATES  
DEPARTMENT OF THE INTERIOR  
BUREAU OF LAND MANAGEMENT

RECEIPT AND ACCOUNTING ADVICE

NO. 2025935 04

SM/AZ

08/31/93

Subject: CLAIM RENTAL FEE 1993 & 1994 (6)

2 194 13

1,200.00

Applicant:

CHRIS L. CLARIDGE, ET AL  
16222 W. SUNDOWN DR.  
FT. THOMAS, AZ 85536

SAME - CK #218

Remitter: 485-2085

Assignor:

| LEASE MANAGEMENT DATA                                                                         |           |           |           |      |             |           |            |             |              |
|-----------------------------------------------------------------------------------------------|-----------|-----------|-----------|------|-------------|-----------|------------|-------------|--------------|
| <input type="checkbox"/> NEW <input type="checkbox"/> UPDATE <input type="checkbox"/> PAYMENT |           |           |           |      |             |           |            |             |              |
| ORIGINAL SERIAL NO.                                                                           | ASG.      | TYPE      | ST.       | CTY. | FUND SYMBOL |           |            | ACRES/UNITS | RATE         |
| AMC 85043, ET AL                                                                              |           |           |           |      |             |           |            |             |              |
| AMOUNT                                                                                        | ANV. DATE | EXP. DATE | BILL CYC. | S/C  | DISTRICT    | NEXT BILL | MISC. DATA | U of M      | ACTUAL UNITS |
|                                                                                               |           |           |           |      |             |           |            |             |              |
| ASSIGNMENT SERIAL NO.                                                                         | ASG.      | TYPE      | ST.       | CTY. | FUND SYMBOL |           |            | ACRES/UNITS | RATE         |
|                                                                                               |           |           |           |      |             |           |            |             |              |
| AMOUNT                                                                                        | ANV. DATE | EXP. DATE | BILL CYC. | S/C  | DISTRICT    | NEXT BILL | MISC. DATA | U of M      | ACTUAL UNITS |
|                                                                                               |           |           |           |      |             |           |            |             |              |

APPLY REMITTANCE

| ACTION     | FUNDSYMBOL | CTY. | AMOUNT |
|------------|------------|------|--------|
| FILING FEE |            |      |        |
| RENTAL     |            |      |        |
| UNEARNED   |            |      |        |
| REFUND     |            |      |        |
| TOTAL      |            |      |        |
| AMOUNT DUE |            |      |        |

Remarks:

BY:

DATE:

FOR MMS USE ONLY

|             |               |
|-------------|---------------|
| BILLEE      | FOREST REFUGE |
| NUMBER      |               |
| OCS SECTION |               |
| CODE        |               |

- Lease in Escrow?
- KGS?                      Of Interest?
- Auto Escalates?            Operating Rights?
- Auto Renew?                Operator
- Bond Filed?

Marie Claridge Rhodes  
Rt. 1, Box 287  
Safford, Arizona 85546

Joyce Claridge Jacobson  
503 Bonita Street  
Safford, Arizona 85546

A. Brent Claridge  
900 E. Hollywood Rd.  
Safford, Arizona 85546

Chris L. Claridge  
16222 W. Sundown Dr.  
Ft. Thomas, Arizona 85536

Jane Claridge Johnson  
Rt. 1, Box 289  
Safford, Arizona 85546

9:00 A.M.  
PHOENIX, ARIZONA

DEC 23 1992

RECEIVED  
B.L.M. AZ STATE OFFICE

When recorded mail to:



STATE OF ARIZONA, County of Greenlee ss: Fee \$ 14.00 No. 1148  
 I hereby certify that this instrument was filed for record at request of CHRIS CLARIDGE  
BOX 235 FT THOMAS . 12/22 . 19 92 at 11:20 A.M.  
85536 ARIZONA  
 in Dkt. No. 186 Page 425-428 witness my hand and official seal.  
 By *Rosie G. Marino* Deputy Recorder KATIE CLONTS County Recorder

CAPTION HEADING: AFFIDAVIT OF ANNUAL WORK

RECEIVED  
 81.M. AZ STATE OFFICE  
 Dec 23 '92  
 9:00 A.M.  
 PHOENIX, ARIZONA

UNITED STATES  
DEPARTMENT OF THE INTERIOR  
BUREAU OF LAND MANAGEMENT

RECEIPT AND ACCOUNTING ADVICE

NO. 1905931

CP/AZ

12/23/92

OK

45.00

Subject: AFFIDAVITS OF ASSESSMENT WORK (9)

2 29 12

Applicant:  
CHRIS CLARIDGE  
BOX 235  
FT THOMAS, AZ 85536

SAME - CK #163

Remitter:

Assignor:

| LEASE MANAGEMENT DATA                                                                         |           |           |           |      |             |           |            |             |              |  |
|-----------------------------------------------------------------------------------------------|-----------|-----------|-----------|------|-------------|-----------|------------|-------------|--------------|--|
| <input type="checkbox"/> NEW <input type="checkbox"/> UPDATE <input type="checkbox"/> PAYMENT |           |           |           |      |             |           |            |             |              |  |
| ORIGINAL SERIAL NO.                                                                           | ASG.      | TYPE      | ST.       | CTY. | FUND SYMBOL |           |            | ACRES/UNITS | RATE         |  |
| AMC 85037, ET AL                                                                              |           |           |           |      |             |           |            |             |              |  |
| AMOUNT                                                                                        | ANV. DATE | EXP. DATE | BILL CYC. | S/C  | DISTRICT    | NEXT BILL | MISC. DATA | U of M      | ACTUAL UNITS |  |
|                                                                                               |           |           |           |      |             |           |            |             |              |  |
| ASSIGNMENT SERIAL NO.                                                                         | ASG.      | TYPE      | ST.       | CTY. | FUND SYMBOL |           |            | ACRES/UNITS | RATE         |  |
|                                                                                               |           |           |           |      |             |           |            |             |              |  |
| AMOUNT                                                                                        | ANV. DATE | EXP. DATE | BILL CYC. | S/C  | DISTRICT    | NEXT BILL | MISC. DATA | U of M      | ACTUAL UNITS |  |
|                                                                                               |           |           |           |      |             |           |            |             |              |  |

| APPLY REMITTANCE |             |      |        |
|------------------|-------------|------|--------|
| ACTION           | FUND SYMBOL | CTY. | AMOUNT |
| FILING FEE       |             |      |        |
| RENTAL           |             |      |        |
| UNEARNED         |             |      |        |
| REFUND           |             |      |        |
| TOTAL            |             |      |        |
| AMOUNT DUE       |             |      |        |

Remarks:  
*Ack*

BY: \_\_\_\_\_ DATE: \_\_\_\_\_

Lease in Escrow?  
 KGS?                      Of Interest?  
 Auto Escalates?            Operating Rights?  
 Auto Renew?                Operator  
                                          Bond Filed?

**FOR MMS USE ONLY**

|             |               |
|-------------|---------------|
| BILLEE      | FOREST REFUGE |
| NUMBER      |               |
| OCS SECTION |               |
| CODE        |               |

850378r

RECEIVED  
BLM AZ STATE OFFICE  
DEC 30 12 03 PM '91  
PHOENIX, ARIZONA

United States Department of the Interior Bureau of Land Management  
**AFFIDAVIT OF PERFORMANCE OF ANNUAL WORK  
AND/OR NOTICE OF INTENTION TO HOLD**  
(ALL CLAIMS LISTED ON A SINGLE AFFIDAVIT MUST BE CONTIGUOUS)

Evidence of Annual Assessment Work or a Notice of Intention to Hold must be filed each calendar year following the calendar year in which the claim/site was located.

FOR AN AFFIDAVIT OF LABOR, FILL IN ALL ITEMS EXCEPT ITEM 5. FOR A NOTICE OF INTENTION TO HOLD, FILL IN ONLY ITEMS 1 THROUGH 5 AND ITEM 10. NOTICES OF INTENTION TO HOLD FOR MILL SITES OR TUNNEL SITES DO NOT NEED TO BE COUNTY RECORDED OR NOTARIZED. FOR MINING CLAIMS THE FORM FILED WITH BLM MUST BE IDENTICAL TO THE ONE THAT WAS OR WILL BE FILED WITH THE COUNTY. FILE ON OR BEFORE DECEMBER 30th (NOT THE 31st). WHEN FILING, BLM REQUIRES A \$5.00 NONREFUNDABLE SERVICE CHARGE FOR EACH MINING CLAIM, MILL SITE OR TUNNEL SITE.

- 1. State of Arizona, County of Greenlee ss:
- 2. I, (Name) Chris L. Claridge
- 3. Reside at (Address) 16222 W. Sundown Dr. - P.O. Box 235  
City Ft. Thomas, County Graham, State AZ, Zip 85536

being duly sworn, deposes and says that he/she is a citizen of the United States, more than eighteen years of age, that all of the facts set forth in this affidavit/notice, subject to the provisions and penalties of 18 USC 1001 pertaining to the filing of false, fictitious, or fraudulent statements with the United States, are true and correct according to the best of my knowledge, information and belief.

- 4. Owner's Name and Address (if not shown above) CHECK HERE IF THIS IS A CHANGE OF ADDRESS.   
Marie Claridge Rhodes Rt. 1, Box 287 Safford, AZ 85546 - Joyce Claridge Jackson 503 Bonita St. Safford, AZ 85546 - A. Brent Claridge, Safford, AZ 85546 - Chris L. Claridge 16222 W. Sundown Dr., Ft. Thomas, AZ 85536 - Jane Claridge Johnson, Rt. 1, Box 289, Safford, AZ 85546

5. NOTE, THIS ITEM SHOULD ONLY BE FILLED IN IF THIS IS A NOTICE OF INTENTION TO HOLD. NOTICES OF INTENTION TO HOLD ARE FOR MILL SITES AND TUNNEL SITES OR FOR MINING CLAIMS WHEN ASSESSMENT WORK HAS NOT BEEN DONE, REGARDLESS OF WHETHER THE ANNUAL ASSESSMENT HAS BEEN SUSPENDED, DEFERRED, OR NOT YET ACCRUED. THE FILING OF A NOTICE OF INTENTION TO HOLD SHALL NOT RELIEVE THE OWNER OF COMPLYING WITH FEDERAL AND STATE LAWS PERTAINING TO THE PERFORMANCE OF ANNUAL ASSESSMENT WORK.

I intend to hold the claim(s)/site(s) listed on the reverse side of this document for the calendar year 1991.

- 6. That I am personally acquainted with the mining claim(s). The work and improvements were made by and at the expense of the owner(s) of said claim(s). Said contiguous group of claims listed on the reverse side of this document are situated in the Copper Mountain Mining District, Greenlee County, Arizona, the location of which is recorded in the office of the County Recorder of said County in: Book(s) 3, 4, 5  
Page(s) 148-153 + 589

Notice of location is posted in Section(s) \_\_\_\_\_  
Township(s) \_\_\_\_\_, Range(s) \_\_\_\_\_, GSR Meridian \_\_\_\_\_

- 7. That between the dates starting at 12 o'clock noon on September 1, 1990 and ending at 12 o'clock noon on September 1, 1991 at least \$ 1,650.00 dollars worth of work and improvements were done and performed upon said claim(s) or upon one or more of a contiguous group of claims for the benefit of all, or wholly or partly outside of a contiguous group of claims for the benefit of all, not including the location work.

- 8. That the following persons were employed to perform the work and improvements described herein: Chris Claridge, Clyde Davis, Russ Norton, Christopher Claridge & Ted Claridge

- 9. That the work and improvements performed were: Cleaned shafts and trails to claim sites, repaired roads and pads and reset monuments.

10. Dated December 27, 1991  
 SUBSCRIBED AND SWORN TO before me, a Notary Public, this 27th day of Dec, 1991  
 by Chris L. Claridge MY COMMISSION EXPIRES March 08-92 Notary Public Sharon D. [Signature]

This form is for the purpose of complying with the laws of the United States and the State of Arizona pertaining to assessment work and/or a notice of intention to hold. 30 USC 28, 43 CFR 3833.2, ARS 27-208. Subject to Paperwork Reduction Act and Privacy Act statements available at the BLM AZ State Office. The form is not copyrighted. It may be reproduced without restriction.

NAME (FOR CLAIM / SITE GROUPS)

Guadalupe, Guerno, Rattlesnake,  
Champion, Grand Cross, and  
Corono 1,2,3+4

SERIAL NUMBERS:

A MC 85037 Through A MC 85045 ✓ (9)  
A MC \_\_\_\_\_ Through A MC \_\_\_\_\_  
A MC \_\_\_\_\_ Through A MC \_\_\_\_\_

OR LISTED INDIVIDUALLY AS FOLLOWS:

| CLAIM/SITE NAME | SERIAL NUMBER | CLAIM/SITE NAME | SERIAL NUMBER |
|-----------------|---------------|-----------------|---------------|
| 1.              | A MC          | 31.             | A MC          |
| 2.              | A MC          | 32.             | A MC          |
| 3.              | A MC          | 33.             | A MC          |
| 4.              | A MC          | 34.             | A MC          |
| 5.              | A MC          | 35.             | A MC          |
| 6.              | A MC          | 36.             | A MC          |
| 7.              | A MC          | 37.             | A MC          |
| 8.              | A MC          | 38.             | A MC          |
| 9.              | A MC          | 39.             | A MC          |
| 10.             | A MC          | 40.             | A MC          |
| 11.             | A MC          | 41.             | A MC          |
| 12.             | A MC          | 42.             | A MC          |
| 13.             | A MC          | 43.             | A MC          |
| 14.             | A MC          | 44.             | A MC          |
| 15.             | A MC          | 45.             | A MC          |
| 16.             | A MC          | 46.             | A MC          |
| 17.             | A MC          | 47.             | A MC          |
| 18.             | A MC          | 48.             | A MC          |
| 19.             | A MC          | 49.             | A MC          |
| 20.             | A MC          | 50.             | A MC          |
| 21.             | A MC          | 51.             | A MC          |
| 22.             | A MC          | 52.             | A MC          |
| 23.             | A MC          | 53.             | A MC          |
| 24.             | A MC          | 54.             | A MC          |
| 25.             | A MC          | 55.             | A MC          |
| 26.             | A MC          | 56.             | A MC          |
| 27.             | A MC          | 57.             | A MC          |
| 28.             | A MC          | 58.             | A MC          |
| 29.             | A MC          | 59.             | A MC          |
| 30.             | A MC          | 60.             | A MC          |

FILE WITH:

Bureau of Land Management, 3707 North 7th Street, P.O. Box 16563, Phoenix, Arizona 85011

UNITED STATES  
DEPARTMENT OF THE INTERIOR  
BUREAU OF LAND MANAGEMENT

RECEIPT AND ACCOUNTING ADVICE

NO. 1731402

RS/AZ 12/30/91

Subject: AFFIDAVITS OF ASSESSMENT WORK (116) ✓ 2 92 12 580.00

Applicant: CHRIS CLARIDGE, ET AL  
P.O. BOX 235  
FT. THOMAS, AZ 85536

*ok*

SAME - CHECK #6206

Remitter: 485-2085

Assignor:

| LEASE MANAGEMENT DATA                                                                         |           |           |           |      |             |           |            |             |              |
|-----------------------------------------------------------------------------------------------|-----------|-----------|-----------|------|-------------|-----------|------------|-------------|--------------|
| <input type="checkbox"/> NEW <input type="checkbox"/> UPDATE <input type="checkbox"/> PAYMENT |           |           |           |      |             |           |            |             |              |
| ORIGINAL SERIAL NO.                                                                           | ASG.      | TYPE      | ST.       | CTY. | FUND SYMBOL |           |            | ACRES/UNITS | RATE         |
| AMC 85037, ET AL                                                                              |           |           |           |      |             |           |            |             |              |
| AMOUNT                                                                                        | ANV. DATE | EXP. DATE | BILL CYC. | S/C  | DISTRICT    | NEXT BILL | MISC. DATA | U of M      | ACTUAL UNITS |
|                                                                                               |           |           |           |      |             |           |            |             |              |
| ASSIGNMENT SERIAL NO.                                                                         | ASG.      | TYPE      | ST.       | CTY. | FUND SYMBOL |           |            | ACRES/UNITS | RATE         |
|                                                                                               |           |           |           |      |             |           |            |             |              |
| AMOUNT                                                                                        | ANV. DATE | EXP. DATE | BILL CYC. | S/C  | DISTRICT    | NEXT BILL | MISC. DATA | U of M      | ACTUAL UNITS |
|                                                                                               |           |           |           |      |             |           |            |             |              |

| APPLY REMITTANCE |             |      |        |
|------------------|-------------|------|--------|
| ACTION           | FUND SYMBOL | CTY. | AMOUNT |
| FILING FEE       |             |      |        |
| RENTAL           |             |      |        |
| UNEARNED         |             |      |        |
| REFUND           |             |      |        |
| TOTAL            |             |      |        |
| AMOUNT DUE       |             |      |        |

Remarks:

*Ack. sqm*

BY: \_\_\_\_\_ DATE: \_\_\_\_\_

Lease in Escrow?  
 KGS?  
 Auto Escalates?  
 Auto Renew?

Of Interest?  
 Operating Rights?  
 Operator  
 Bond Filed?

**FOR MMS USE ONLY**

|             |               |
|-------------|---------------|
| BILLEE      | FOREST REFUGE |
| NUMBER      |               |
| OCS SECTION |               |
| CODE        |               |



UNITED STATES  
DEPARTMENT OF THE INTERIOR  
BUREAU OF LAND MANAGEMENT

RECEIPT AND ACCOUNTING ADVICE

NO. 1653202

AFFIDAVITS OF ASSESSMENT WORK (84)

2 32 12

420.00

*ok*

Subject:

Applicant: CHRIS CLARIDGE, ET AL  
P. O. BOX 235  
FT. THOMAS, AZ 85536

SAME - CK #521  
485-2085

Remitter:

Assignor:

| LEASE MANAGEMENT DATA                                                                         |           |           |           |      |             |           |            |             |              |
|-----------------------------------------------------------------------------------------------|-----------|-----------|-----------|------|-------------|-----------|------------|-------------|--------------|
| <input type="checkbox"/> NEW <input type="checkbox"/> UPDATE <input type="checkbox"/> PAYMENT |           |           |           |      |             |           |            |             |              |
| ORIGINAL SERIAL NO.                                                                           | ASG.      | TYPE      | ST.       | CTY. | FUND SYMBOL |           |            | ACRES/UNITS | RATE         |
| APC 40817, ET AL                                                                              |           |           |           |      |             |           |            |             |              |
|                                                                                               |           |           |           |      |             |           |            |             |              |
|                                                                                               |           |           |           |      |             |           |            |             |              |
| AMOUNT                                                                                        | ANV. DATE | EXP. DATE | BILL CYC. | S/C  | DISTRICT    | NEXT BILL | MISC. DATA | U of M      | ACTUAL UNITS |
|                                                                                               |           |           |           |      |             |           |            |             |              |
|                                                                                               |           |           |           |      |             |           |            |             |              |
|                                                                                               |           |           |           |      |             |           |            |             |              |
| ASSIGNMENT SERIAL NO.                                                                         | ASG.      | TYPE      | ST.       | CTY. | FUND SYMBOL |           |            | ACRES/UNITS | RATE         |
|                                                                                               |           |           |           |      |             |           |            |             |              |
|                                                                                               |           |           |           |      |             |           |            |             |              |
|                                                                                               |           |           |           |      |             |           |            |             |              |
| AMOUNT                                                                                        | ANV. DATE | EXP. DATE | BILL CYC. | S/C  | DISTRICT    | NEXT BILL | MISC. DATA | U of M      | ACTUAL UNITS |
|                                                                                               |           |           |           |      |             |           |            |             |              |
|                                                                                               |           |           |           |      |             |           |            |             |              |
|                                                                                               |           |           |           |      |             |           |            |             |              |

APPLY REMITTANCE

| ACTION     | FUND SYMBOL | CTY. | AMOUNT |
|------------|-------------|------|--------|
| FILING FEE |             |      |        |
| RENTAL     |             |      |        |
| UNEARNED   |             |      |        |
| REFUND     |             |      |        |
| TOTAL      |             |      |        |
| AMOUNT DUE |             |      |        |

Remarks:

*Acknowledged sem*

BY:

DATE:

- Lease in Escrow?
- KGS?
- Auto Escalates?
- Auto Renew?

Of Interest?  
Operating Rights?  
Operator  
Bond Filed?

FOR MMS USE ONLY

|             |               |
|-------------|---------------|
| BILLEE      | FOREST REFUGE |
| NUMBER      |               |
| OCS SECTION |               |
| CODE        |               |

85037

AFFIDAVIT OF LABOR

RECEIVED  
BLM AZ STATE OFFICE  
PHOENIX, ARIZONA  
DEC 5 2 07 PM '90

JW  
KJ

State of Arizona )  
County of Greenlee )

AMC#'s  
85037  
85038-85041  
85042  
85043  
85044

I, Chris L. Claridge, P.O. Box 235, Ft. Thomas, Arizona 85536, being first and duly sworn, deposes and states that I am a citizen of the United States and more than eighteen years of age and that all of the facts set forth in this affidavit are true and correct according to the best of my knowledge, information and belief.

That I am personally acquainted with the mining claims listed as follows: <sup>85045</sup> Guadalupe, Guerno, Rattlesnake, Champion, Grand Cross, Coronado 1, 2, 3, 4, all situated in the Copper Mountain Mining District, Greenlee County, Arizona.

That between the months of September 1989 and August 1990, more than one thousand six hundred fifty (1,650.00) worth of work and improvements were performed and made upon and for the benefit of each of the claims.

That the work and improvements were made by and at the expense of Chris L. Claridge in behalf of Marie Claridge Rhodes, Joyce Claridge Jacobson, A. Brent Claridge, Chris L. Claridge and Jane Claridge Johnson, as their interest may appear, owners of said claims, for the purpose of complying with the laws of the united States and of Arizona pertaining to annual assessment work and for the purpose of maintaining the claims.

That Chris L. Claridge, Ron Bryce, Harvey Ely, Christopher Claridge and Jed Claridge were the persons who labored to do the work and improvements all of which tended to develop each of the claims, as follows: worked markers and surveyed.

Dated this 31st day of August, 1990.

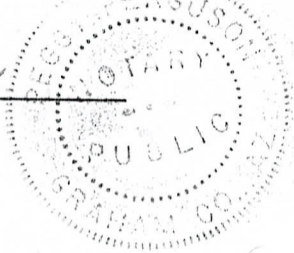
Chris L. Claridge  
Chris L. Claridge

STATE OF ARIZONA, County of Greenlee ss: Fee \$ 14.00 No. 767  
I hereby certify that this instrument was filed for record at request of Chris L. Claridge 08-31, 1990 at 3:38 P.M.  
Box 235, Ft. Thomas, Az. 85536  
in Dkt. No. 172 Page 61 Witness my hand and official seal.  
By Rosie G. Herino KATIE CLONTS  
Deputy Recorder County Recorder

Subscribed to and sworn to before me, a Notary Public for the State of Arizona on this 31 day of August, 1990.

Peggy Ferguson  
Notary Public

My Commission Expires July 31, 1991



DOCKET 172 PAGE 061

UNITED STATES  
DEPARTMENT OF THE INTERIOR  
BUREAU OF LAND MANAGEMENT

RECEIPT AND ACCOUNTING ADVICE

NO. 1693864

*dk*

Subject: AFFIDAVITS OF LABOR (116) SGM/AZ 12-29-89 0 86 12 580.00

Applicant: DEBBIE CLARIDGE, ET AL.  
P. O. BOX 235  
FORT THOMAS, AZ 85536

Remitter: SAME - CK #5290  
485-2085

Assignor:

LEASE MANAGEMENT DATA  NEW  UPDATE  PAYMENT

| ORIGINAL SERIAL NO. | ASG. | TYPE | ST. | CTY. | FUND SYMBOL | ACRES/UNITS | RATE |
|---------------------|------|------|-----|------|-------------|-------------|------|
| AMC 42651, ET AL.   |      |      |     |      |             |             |      |

| AMOUNT | ANV. DATE | EXP. DATE | BILL CYC. | S/C | DISTRICT | NEXT BILL | MISC. DATA | U of M | ACTUAL UNITS |
|--------|-----------|-----------|-----------|-----|----------|-----------|------------|--------|--------------|
|        |           |           |           |     |          |           |            |        |              |

| ASSIGNMENT SERIAL NO. | ASG. | TYPE | ST. | CTY. | FUND SYMBOL | ACRES/UNITS | RATE |
|-----------------------|------|------|-----|------|-------------|-------------|------|
|                       |      |      |     |      |             |             |      |

| AMOUNT | ANV. DATE | EXP. DATE | BILL CYC. | S/C | DISTRICT | NEXT BILL | MISC. DATA | U of M | ACTUAL UNITS |
|--------|-----------|-----------|-----------|-----|----------|-----------|------------|--------|--------------|
|        |           |           |           |     |          |           |            |        |              |

APPLY REMITTANCE

| ACTION     | FUND SYMBOL | CTY. | AMOUNT |
|------------|-------------|------|--------|
| FILING FEE |             |      |        |
| RENTAL     |             |      |        |
| UNEARNED   |             |      |        |
| REFUND     |             |      |        |
| TOTAL      |             |      |        |
| AMOUNT DUE |             |      |        |

Remarks:

*Ack*

*Back*

BY: \_\_\_\_\_ DATE: \_\_\_\_\_

- Lease in Escrow?
- KGS? Of Interest?
- Auto Escalates? Operating Rights?
- Auto Renew? Operator
- Bond Filed?

**FOR MMS USE ONLY**

|             |               |
|-------------|---------------|
| BILLEE      | FOREST REFUGE |
| NUMBER      |               |
| OCS SECTION |               |
| CODE        |               |

85037  
gi

AFFIDAVIT OF LABOR

85038-85041  
AMC # 85037  
85042  
85043  
85044  
85045

State of Arizona )  
County of Greenlee )

I, Chris L. Claridge, P.O. Box 235, Ft. Thomas, Arizona 85536, being first and duly sworn, deposes and states that I am a citizen of the United States and more than eighteen years of age and that all of the facts set forth in this affidavit are true and correct according to the best of my knowledge, information and belief.

That I am personally acquainted with the mining claims listed: Guadalupe, Guerno, Rattlesnake, Champion, Grand Cross and Corono 1, 2, 3, and 4 situated in Greenlee County, Arizona, the location of which is recorded in the office of the County Recorder of that County in Books 3, 4, and 5 on pages 148-153 and 589, all situated in the Copper Mountain Mining District. (9)

That between the months of September 1988 and August 1989, more than one thousand six hundred fifty (1,650.00) worth of work and improvements were performed and made upon and for the benefit of each of the claims listed, not including location work.

That the work and improvements were made by and at the expense of Chris L. Claridge in behalf of Chris L. Claridge, A. Brent Claridge, Marie Claridge Rhodes, Joyce Claridge Jacobson and Jane Claridge Johnson, as their interests may appear, owners of said claims, for the purpose of complying with the laws of the United States and of Arizona pertaining to annual assessment work and for the purpose of maintaining the claims.

That Chris L. Claridge, Ronald K. Bryce, Harvey Ely, Christopher Claridge and Jed Claridge were the persons who labored to do the work and improvements, all of which tended to develop each of the claims listed, as follows: Dozer work to repair roads for better access; dozer work on drill pads.

Dated this 28th day of December, 1989.

*Chris L. Claridge*  
Chris L. Claridge

Subscribed to and sworn to before me, a Notary Public for the State of Arizona, on this 28th day of December, 1989.

*Marie G. Harris*

MY COMMISSION EXPIRES ON NOVEMBER 14, 1992



RECEIVED  
B.L.M. AZ STATE OFFICE  
CASH  
RECS  
DEC 29 7 02 PM '89  
THIS IS YOUR RECEIPT AND ACKNOWLEDGMENT  
PAGE \_\_\_\_\_ OF \_\_\_\_\_

169 395

STATE OF ARIZONA, I -b  
County of GREENLEE  
In Docket No. P.L.M. AZ STATE OFFICE  
SEP 7 4 18 PM '88  
When recorded mail to PHOENIX, ARIZONA

STATE OF ARIZONA, County of Greenlee ss: Fee \$ 14.00 No. 668

I hereby certify that this instrument was filed for record at request of Chris Claridge  
St 255 St Thomas 8-31-88 at 11:35 AM  
in Dkt. No. 164 Page 491 5536 witness my hand and official seal.  
Janice B. Benda KATE CLONTS  
Deputy Recorder County Recorder



By \_\_\_\_\_ County Recorder  
Deputy Recorder

Fee: \$ 85037  
pd

# AFFIDAVIT OF PERFORMANCE OF ANNUAL WORK

State of Arizona }  
County of Graham } ss

AMC # 85037  
85038-85041  
85042  
85043  
85044

1. Chris L. Claridge  
Name  
P.O. Box 235  
Address  
Fort Thomas Arizona 85536  
City State Zip

being duly sworn according to law deposes and says that they are a citizen of the United States more than eighteen years of age and that all of the facts set forth in this affidavit are true and correct according to the best of their knowledge, information and belief.

2. That they are personally acquainted with the mining claim named Guadalupe, Guerno, Rattlesnake, Champion, Grand Cross Corono 1, 2, 3, 4 Copper Mtn. Mining District, Greenlee County, Arizona, the location of which is recorded in the office of the County Recorder of that County in Book 3, 4, 5, Page 148-153 + 589. Notice of location is posted in Section \_\_\_\_\_, Township \_\_\_\_\_, Range \_\_\_\_\_, G&SRB&M.

3. That between the dates of September 1, 1987 and August 31, 1988 at least one thousand six hundred fifty (\$1,650.00) dollars worth of work and improvements were done and performed upon this claim not including location work.


4. The work and improvements were made by and at the expense of Chris Claridge, Brent Claridge, Jane Johnson, Joyce Jacobson + Marie Rhoads owners of the mine for the purpose of complying with the laws of the United States pertaining to assessments or annual work.

5. Chris Claridge, McCoy Hawkins, Christopher Claridge, and Jed Claridge were the names of the persons employed by the owner who labored to do the work and improvements.

6. The work and improvements done were dozer work to improve roads and worked monuments.

Dated 31 August 1988 Chris L. Claridge  
Signature

Subscribed to and sworn before me, a Notary Public, this 31<sup>st</sup> day of August 1988, by Chris L. Claridge  
My Commission Expires Sept. 20, 1991  
Dellie Kay  
Notary Public



STATE OF ARIZONA,  
County of GREENLEE

I  certify that the within instrument was  and recorded  
12/29, 1987, at 10:07 P.M.

Fee No.: 1138

In Docket No. 162, Page 323, at the request of  
CHRIS CLARIDGE

85037

SR

When recorded mail to:

Witness my hand and official seal.

KATIE CLONTS

County Recorder

Fee: \$14.00

By

*Eleanor Bishop*  
Deputy Recorder



# AFFIDAVIT OF PERFORMANCE OF ANNUAL WORK

State of Arizona }  
County of GRAHAM } ss

AMC # 85037-85041  
85042 ✓ 85038-85041 ✓  
85043 ✓  
85044 ✓

1. Chris L. Claridge  
Name  
P. O. Box 235  
Address  
Ft. Thomas Arizona 85536  
City State Zip

being duly sworn according to law deposes and says that they are a citizen of the United States more than eighteen years of age and that all of the facts set forth in this affidavit are true and correct according to the best of their knowledge, information and belief.

2. That they are personally acquainted with the mining claim named Guadalupe, Guerno, Rattlesnake, Champion, Grand Cross, Coronado #1, 2, 3, 4 situate in the Copper Mountain Mining District, Greenlee County, Arizona, the location of which is recorded in the office of the County Recorder of that County in Book 3, 4, 5, Page 148-153 & 589 Notice of location is posted in Section \_\_\_\_\_, Township \_\_\_\_\_, Range \_\_\_\_\_, G&SRB&M.

3. That between the dates of September 1, 1986 and August 31, 1987 at least one thousand six hundred fifty (\$1,650.00) dollars worth of work and improvements were done and performed upon this claim not including location work.

4. The work and improvements were made by and at the expense of Chris Claridge, Brent Claridge, Jane Johnson, Joyce Jacobson, Marie Rhodes, owners of the mine for the purpose of complying with the laws of the United States pertaining to assessments or annual work.

5. Chris Claridge, Harvey Ely, Jon Jarvis, and Mike Tellez

were the names of the persons employed by the owner who labored to do the work and improvements.

6. The work and improvements done were dozer work to improve roads and worked monuments.

RECEIVED  
B.M. AZ STATE OFFICE  
DEC 30 12 26 PM '87  
PHOENIX, ARIZONA

Dated 10 August 1987 *Chris L. Claridge*  
Signature

Subscribed to and sworn before me, a Notary Public, this 13<sup>th</sup> day of Aug., 1987, by \_\_\_\_\_

My Commission Expires Sept. 20, 1987.

My Commission expires \_\_\_\_\_  
*Dellie Kay Denton*  
Notary Public

DOCKET 162 PAGE 323

85037  
lyi


STATE OF ARIZONA, } ss. I hereby certify that the within instrument was filed and recorded  
County of GREENLEE } DECEMBER 16, 1986, at 2:43 P. M.  
In Docket No. 157, Page 249, at the request of  
CHRIS CLARIDGE-BOX 235, FORT THOMAS, AZ. 85536

Fee No.: 1102

When recorded mail to:

Witness my hand and official seal.  
KATIE CLONTS  
County Recorder  
By Eleanor Bishop  
Deputy Recorder

Fee: \$ 14.00



AMC 85037-85045

# AFFIDAVIT OF PERFORMANCE OF ANNUAL WORK

RECEIVED

B.L.M. AZ STATE OFFICE

State of Arizona }  
County of Graham } ss

DEC 22 1986

1. Chris Claridge Name PHOENIX, AZ.  
P. O. Box 235 Address  
Ft. Thomas City Arizona State 85536 Zip

being duly sworn according to law deposes and says that they are a citizen of the United States more than eighteen years of age and that all of the facts set forth in this affidavit are true and correct according to the best of their knowledge, information and belief.

2. That they are personally acquainted with the mining claim named Guadalupe, Guerrero,  
rattlesnake, Champion, Grand Cross, Cuenno  
Corono #1,2,3,4 situate in the Copper Mountain Area Mining District,  
85038-85041 Greenlee County, Arizona, the location of which is recorded in the office of  
the County Recorder of that County in Book 3,4,5, Page 148-153 & 589. Notice of  
location is posted in Section \_\_\_\_\_, Township \_\_\_\_\_, Range \_\_\_\_\_, G&SRB&M.

3. That between the dates of September 1, 1985 and August 31, 1986  
at least one thousand six hundred fifty (\$ 1,650.00)  
dollars worth of work and improvements were done and performed upon this claim not including  
location work.

4. The work and improvements were made by and at the expense of Chris Claridge, Brent  
Claridge, Jane Johnson, Joyce Jacobson, Marie Jarvis, owners of the mine for the  
purpose of complying with the laws of the United States pertaining to assessments or annual work.

5. Chris Claridge, Harvey Ely, Lavon Prince, Gene Battey and Mike Tellez  
were the names of the persons employed by the owner who labored to do the work and improvements.

6. The work and improvements done were Worked monuments, cleaned shaft and  
did road maintenance.

Dated 9-10-85 \_\_\_\_\_  
Signature

Subscribed to and sworn before me, a Notary Public, this 16 day of December,  
1986, by Chris D. Claridge

My Commission expires 9-20-87 \_\_\_\_\_  
Notary Public

DOCKET 157 PAGE 249

STATE OF ARIZONA, } ss. I do hereby certify that the within instrument was filed and recorded  
County of GREENLEE } SEPT. 3, 19 85, at 11:30A.m. M.

Fee No.: 983

In Docket No. 152, Page 375  
CHRIS CLARIDGE Box 235 FT. Thomas, Arizona 85536, at the request of



Fee: \$ 5.00

When recorded mail to:

Witness my hand and official seal.  
*Chris Claridge*  
County Recorder  
By \_\_\_\_\_  
Deputy Recorder

# AFFIDAVIT OF PERFORMANCE OF ANNUAL WORK

RECEIVED  
B.L.M. AZ STATE OFFICE  
SEP 11 1985  
07.45 A.M.  
PHOENIX, ARIZONA

State of Arizona }  
County of Graham } ss

1. Chris Claridge  
Name  
P.O. Box 235  
Address  
Ft.. Thomas Arizona 85536  
City State Zip

being duly sworn according to law deposes and says that they are a citizen of the United States more than eighteen years of age and that all of the facts set forth in this affidavit are true and correct according to the best of their knowledge, information and belief.

2. That they are personally acquainted with the mining claim named Guadalupe, Guerno,  
Rattlesnake, Champion, Grand Cross,  
Corona #1, 2, 3,  
Greenlee County, Arizona, the location of which is recorded in the office of the County Recorder of that County in Book 3,4,5, Page 148-153 & 589. Notice of location is posted in Section \_\_\_\_\_, Township \_\_\_\_\_, Range \_\_\_\_\_, G&SRB&M.

3. That between the dates of September 1, 1984 and August 31, 1985 at least one thousand six hundred fifty (\$ 1,650.00) dollars worth of work and improvements were done and performed upon this claim not including location work.

4. The work and improvements were made by and at the expense of Chris Claridge, Brent Claridge, Jane Johnson, Joyce Jacobson, Marie Jarvis, owners of the mine for the purpose of complying with the laws of the United States pertaining to assessments or annual work.

5. Chris Claridge, Harvey Ely, Lavon Prince, Gene Battey and Mike Tellez were the names of the persons employed by the owner who labored to do the work and improvements.


6. The work and improvements done were worked monuments and cleaned shaft and road maintenance

DOCKET 152 PAGE 375

Dated 8-29-85 Chris L. Claridge  
Signature

Subscribed to and sworn before me, a Notary Public, this 29th day of August, 1985 by Chris Claridge

My Commission expires 9-20-87 Jerry W. Hancock  
Notary Public





STATE OF ARIZONA, } ss. I hereby certify that the within instrument was filed and recorded  
County of Greenlee } DEC. 3, 1984, at 11:40 A.M.  
In Docket No. 149, Page 254, at the request of  
Chris Claridge

Fee No.: 2736

RB

When recorded mail to:

Witness my hand and official seal.

**ELEANOR BISHOP**

County Recorder  
Lennie J. Beaudin  
Deputy Recorder



Fee: \$ 5.00

AMC 85037-85045

# AFFIDAVIT OF PERFORMANCE OF ANNUAL WORK

RECEIVED  
B.L.M. AZ STATE OFFICE  
DEC 20 1984  
07:45 A.M.  
PHOENIX, ARIZONA

State of Arizona }  
County of Graham } ss

1. Chris Claridge  
Name  
P. O. Box 235  
Address  
Ft. Thomas Arizona 85536  
City State Zip

being duly sworn according to law deposes and says that they are a citizen of the United States more than eighteen years of age and that all of the facts set forth in this affidavit are true and correct according to the best of their knowledge, information and belief.

2. That they are personally acquainted with the mining claim named Guadalupe, Guerno, Rattlesnake, Champion, Grand Cross Area Corono Nos. 1, 2, 3, 4 situate in the Copper Mountain Mining District, Greenlee County, Arizona, the location of which is recorded in the office of the County Recorder of that County in Book 3, 4, 5, Page 148-153 & 589 Notice of location is posted in Section \_\_\_\_\_, Township \_\_\_\_\_, Range \_\_\_\_\_, G&SRB&M.

3. That between the dates of September 1, 1983 and August 31, 1984 at least one thousand six hundred fifty (\$ 1,650.00 ) dollars worth of work and improvements were done and performed upon this claim not including location work.

4. The work and improvements were made by and at the expense of Brent Claridge, Chris Claridge, Joyce Jacobson, Marie Jarvis, Jane Johnson, owners of the mine for the purpose of complying with the laws of the United States pertaining to assessments or annual work.

5. Harvey Ely, Lavon Prince, Roland Robinson, James Robinson and Chris Claridge were the names of the persons employed by the owner who labored to do the work and improvements.

6. The work and improvements done were drilling, shaft cleaned and monuments worked and roads worked

Dated September 18, 1984


Chris L. Claridge  
Signature

Subscribed to and sworn before me, a Notary Public, this 18<sup>th</sup> day of September, 1984, by Chris L. Claridge

DOCKET **149** PAGE **254**

My Commission expires 4-20-87

George W. Hancock  
Notary Public



BLM  
sig. State office  
P.O. 16563 Phoenix, ARIZ.  
85011

AMC- 037-8504

85037

209

# Affidavit of Labor Performed and Improvements Made

RECEIVED  
B.L.M. AZ STATE OFFICE  
DEC 29 1983

7:45 A.M.  
PHOENIX, ARIZONA

STATE OF ARIZONA, }  
County of GRAHAM } ss.

Brent Claridge being duly sworn, deposes and

says that he is a citizen of the United States and more than twenty-one years of age, and resides at

Safford in Graham County, State of Arizona, and is personally

acquainted with the mining claim(s) known as Guadalupe, Guerno, Rattlesnake, Champion, Grand Cross, corono Nos. 1, 2, 3, and 4

mining claim(s), situate in Copper Mountain Area

Mining District(s), County of Greenlee, State of Arizona, the location notice(s) of which

is (are) recorded in the office of the County Recorder of said County; in Book(s) 3, 4, 5 of Records of Mines, at page(s) 148, 149, 150, that between the 1st day of September

A. D. 1982, and the 31st day of August, A. D. 1983, at least (\$ 1650.00

dollars worth of work and improvements were done

and performed upon said claim(s), not including the location work of said claim(s). Such work and improvements

were made by and at the expense of Brent Claridge, Chris Claridge,

Joyce Jacobson, Jane Johnson, and Marie Jarvis

owner of said claim(s) for the purpose of complying with the laws of the United States pertaining to assessment

of annual work, and La Von Prince, Steve Seney, Jon Jarvis, Chris Claridge, and Brent Claridge

were the men employed by said owner and who labored upon said claim, did said work and improvements,

the same being as follows, to-wit: test holes dug, old mine shaft cleaned and worked, monuments worked on and straightened up

Subscribed and sworn to before me this 13th day of December

(My Commission expires June 15, 1987)

STATE OF ARIZONA, County of Greenlee ss: Fee No. 2879


I hereby certify that the within instrument was filed and recorded at request of Linda Claridge

Rt 1 Box 289, Safford, Az in Docket(s) 141 Page(s) 323 and indexed in Proof of Labor.

Witness my hand and official seal the day and year aforesaid. Time : 4:40 P.M.

Eleanor Bishop County Recorder.

By Carmen G. Martinez Deputy Recorder



# Affidavit of Labor Performed and Improvements Made

*updated ms*

STATE OF ARIZONA, }  
County of Graham } ss.

Brent Claridge

being duly sworn, deposes and

says that he is a citizen of the United States and more than twenty-one years of age, and resides at

Safford in Graham County, State of Arizona, and is personally

acquainted with the mining claim(s) known as Guadalupe, Guerno, Rattlesnake, Champion, Grand Cross, Coronado Nos. 1, 2, 3 and 4

mining claim(s), situate in Copper Mountain Area

Mining District(s), County of Greenlee, State of Arizona, the location notice(s) of which

is (are) recorded in the office of the County Recorder of said County; in Book(s) 3, 4, 5 of Records of Mines, at page(s) 151, 152, 153, 589, that between the 1st day of September

A. D. 1981, and the 31st day of August, A. D. 1982, at least (\$ 1650.00

dollars worth of work and improvements were done

and performed upon said claim(s), not including the location work of said claim(s). Such work and improvements were made by and at the expense of Brent Claridge, Chris Claridge,

Joyce Jacobson, Marie Jarvis and Jane Johnson

owner of said claim(s) for the purpose of complying with the laws of the United States pertaining to assessment of annual work, and Brent Claridge, Chris Claridge, Mike Duncan, Mike Tellez

were the men employed by said owner and who labored upon said claim, did said work and improvements, the same being as follows, to-wit: hand drilled, measured out claims, cleaned shafts and trails to claims

ARIZONA STATE OFFICE  
CU. LAND MANAGEMENT

DEC 30 1982

7:45 A.M.  
PHOENIX, ARIZONA

Subscribed and sworn to before me this 20th day of December, A. D. 1982

*James G. [Signature]*  
Notary Public

(My Commission expires My Commission Expires Feb. 17, 1984)

STATE OF ARIZONA, County of Graham ss: Fee No. \_\_\_\_\_

I hereby certify that the within instrument was filed and recorded at request of BRENT CLARIDGE

RT. 1, BOX 279, SAFFORD, AZ. in Docket(s) 134 Page(s) 710 and indexed in SEAL of LABOR

FEE NO: 2223 TIME: 2:50 P.M.

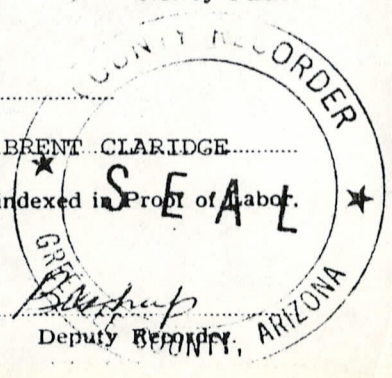
Witness my hand and official seal the day and year aforesaid.

ELIZABETH TEA

County Recorder.

By Elleanor [Signature]

Deputy Recorder, ARIZONA





7m 85037-85045 ✓

# Affidavit of Labor Performed and Improvements Made

STATE OF ARIZONA, }  
County of Graham } ss.

Brent Claridge being duly sworn, deposes and says that he is a citizen of the United States and more than twenty-one years of age, and resides at Safford in Graham County, State of Arizona, and is personally acquainted with the mining claim(s) known as Guadalupe, Guerno, Rattlesnake, Champion, Grand Cross, Corono Nos. 1, 2, 3, 4 mining claim(s), situate in Copper Mountain Area

Mining District(s), County of Greenlee, State of Arizona, the location notice(s) of which is (are) recorded in the office of the County Recorder of said County; in Book(s) 3, 4, 5 of Records of Mines, at page(s) 143, 152, 153, 589, 149, 150 that between the 1st day of September, A. D. 1979, and the 31st day of August, A. D. 1980, at least (\$1650.00) Sixteen hundred fifty and no/100 dollars worth of work and improvements were done and performed upon said claim(s), not including the location work of said claim(s). Such work and improvements were made by and at the expense of Brent Claridge, Marie Jarvis, Chris Claridge, Joyce Jacobson and Jane Johnson

owner S. of said claim(s) for the purpose of complying with the laws of the United States pertaining to assessment of annual work, and Brent Claridge, Randy Johnson, Ramon Nunez and Trini Hernandez

were the men employed by said owner S. and who labored upon said claim, did said work and improvements, the same being as follows, to-wit: rebuilt monuments; worked sample holes

STATE OF ARIZONA Fee No. 4680  
COUNTY OF GREENLEE ss.

I hereby certify that the within instrument was filed and recorded Dec. 17, 1980, at 3:50 in P.M. Dkt. 18, Page 608, at the request of Linda Claridge

ELIZABETH TEA, Recorder

By Carmel Martinez Deputy

Brent Claridge

Subscribed and sworn to before me this 15<sup>th</sup> day of December, A. D. 1980

Kenneth A. Crockett

Notary Public

(My Commission expires 3-20-84)

STATE OF ARIZONA, County of Graham ss: Fee No. \_\_\_\_\_

I hereby certify that the within instrument was filed and recorded at request of \_\_\_\_\_


in Docket(s) \_\_\_\_\_ Page(s) \_\_\_\_\_ and indexed in Proof of Labor.

Witness my hand and official seal the day and year aforesaid.

By \_\_\_\_\_

up dated 7 ack-10-8-81

RECEIVED  
STATE OFFICE  
DEC 30 11 30 AM '80  
PHOENIX, ARIZONA



SERIAL NUMBERNAME OF CLAIMLOCATION

|                          |              |        |             |
|--------------------------|--------------|--------|-------------|
| AMC 85037                | Guerno       | 4S 29E | Sec. 7 & 18 |
| AMC 85038                | Corono #1    | 4S 29E | Sec. 7 & 8  |
| AMC 85039                | Corono #2    | 4S 29E | Sec. 7 & 8  |
| AMC 85040 &<br>AMC 85041 | Corono #3 &4 | 4S 29E | Sec. 7 & 8  |
| AMC 85042                | Grand Cross  | 4S 29E | Sec. 18     |
| AMC 85043                | Guadalupe    | 4S 29E | Sec. 18     |
| AMC 85044                | Champion     | 4S 29E | Sec. 8 & 7  |
| AMC 85045                | Rattle Snake | 4S 29E | Sec. 7 & 18 |

RECEIVED  
B.L.M. AZ STATE OFFICE

DEC 30 11 29 AM '80

PHOENIX, ARIZONA

**NOTICE!!**

**These documents have been scanned!**

**Do not place un-scanned documents beneath this notice!**

**Do not remove this notice from this file!**

GPO Jacket No. 560-102  
Print Order 61549  
Rise Business Services, LLC  
Job=AZ15 9/11/2019



Box Number= AZ15237



Claim Begin-End: AMC085037-AMC085045

**5 Miscellaneous**



AZ15237-1

AMC085037-AMC087712



DEPARTMENT OF THE INTERIOR  
BUREAU OF LAND MANAGEMENT  
Missing Yearly Attachments for Enter\_Year 2002

AMC 85037

✓ JARVIS MARIE  
RT 1 BOX 276  
SAFFORD, AZ 85546

Lead File Number - 85037

| <u>Serial Number</u> | <u>Mc Claim Nm</u> | <u>Last Assess Yr</u> |
|----------------------|--------------------|-----------------------|
| AMC85038             | CORONA NO 1        | 2001                  |
| AMC85039             | CORONA NO 2        | 2001                  |
| AMC85041             | CORONA NO 4        | 2001                  |
| AMC85042             | GRAND CROSS        | 2001                  |
| AMC85044             | CHAMPON            | 2001                  |

✓ JACOBSON JOYCE  
503 BONITA ST  
SAFFORD, AZ 85546

Lead File Number - 85037

| <u>Serial Number</u> | <u>Mc Claim Nm</u> | <u>Last Assess Yr</u> |
|----------------------|--------------------|-----------------------|
| AMC85038             | CORONA NO 1        | 2001                  |
| AMC85039             | CORONA NO 2        | 2001                  |
| AMC85041             | CORONA NO 4        | 2001                  |
| AMC85042             | GRAND CROSS        | 2001                  |
| AMC85044             | CHAMPON            | 2001                  |

AMC 85038-85039  
85041-85042  
85044  
Closed 9/1/01  
ADM

Page 4

DEPARTMENT OF THE INTERIOR  
BUREAU OF LAND MANAGEMENT  
Missing Yearly Attachments for      Enter\_Year 2002

---

✓ CLARIDGE BRENT  
BOX 235  
FORT THOMAS, AZ 85536

Lead File Number -      85037

| <u>Serial Number</u> | <u>Mc Claim Nm</u> | <u>Last Assess Yr</u> |
|----------------------|--------------------|-----------------------|
| AMC85038             | CORONA NO 1        | 2001                  |
| AMC85039             | CORONA NO 2        | 2001                  |
| AMC85041             | CORONA NO 4        | 2001                  |
| AMC85042             | GRAND CROSS        | 2001                  |
| AMC85044             | CHAMPON            | 2001                  |

---

✓ JOHNSON JANE  
BOX 235  
FORT THOMAS, AZ 85536

Lead File Number -      85037

| <u>Serial Number</u> | <u>Mc Claim Nm</u> | <u>Last Assess Yr</u> |
|----------------------|--------------------|-----------------------|
| AMC85038             | CORONA NO 1        | 2001                  |
| AMC85039             | CORONA NO 2        | 2001                  |
| AMC85041             | CORONA NO 4        | 2001                  |
| AMC85042             | GRAND CROSS        | 2001                  |
| AMC85044             | CHAMPON            | 2001                  |

DEPARTMENT OF THE INTERIOR  
BUREAU OF LAND MANAGEMENT  
Missing Yearly Attachments for      Enter\_Year 2002

---

✓ BIANES REYNALDO  
1346 LOUISE AVE  
MERCED, CA 95340

Lead File Number -      85037

| <u>Serial Number</u> | <u>Mc Claim Nm</u> | <u>Last Assess Yr</u> |
|----------------------|--------------------|-----------------------|
| AMC85038             | CORONA NO 1        | 2001                  |
| AMC85039             | CORONA NO 2        | 2001                  |
| AMC85041             | CORONA NO 4        | 2001                  |
| AMC85042             | GRAND CROSS        | 2001                  |
| AMC85044             | CHAMPON            | 2001                  |

✓ CLARIDGE ALF  
RT 1 BOX 288  
SAFFORD, AZ 85546

CLARIDGE ALF MRS  
RT 1 BOX 288  
SAFFORD, AZ 85546

Lead File Number -      85037

| <u>Serial Number</u> | <u>Mc Claim Nm</u> | <u>Last Assess Yr</u> |
|----------------------|--------------------|-----------------------|
| AMC85038             | CORONA NO 1        | 2001                  |
| AMC85039             | CORONA NO 2        | 2001                  |
| AMC85041             | CORONA NO 4        | 2001                  |
| AMC85042             | GRAND CROSS        | 2001                  |
| AMC85044             | CHAMPON            | 2001                  |

DEPARTMENT OF THE INTERIOR  
BUREAU OF LAND MANAGEMENT  
Serial Register Page - Mining Claims

01 05-10-1872;017STAT0091;30USC26,28,34  
Casetype 384101: LODE CLAIM  
Commodity:  
Claim Name: CUERNO  
Case Disposition: ACTIVE

Serial Number  
AMC85037

| Name & Address                                      | Int Rel  | % Inte  |
|-----------------------------------------------------|----------|---------|
| BIANES REYNALDO 1346 LOUISE AVE<br>MERCED, CA 95340 | CO-OWNER | 0.00000 |
| CLARIDGE ALF RT 1 BOX 288<br>SAFFORD, AZ 85546      | CO-OWNER | 0.00000 |
| CLARIDGE ALF MRS RT 1 BOX 288<br>SAFFORD, AZ 85546  | CO-OWNER | 0.00000 |
| CLARIDGE BRENT BOX 235<br>FORT THOMAS, AZ 85536     | CO-OWNER | 0.00000 |
| CLARIDGE CHRIS BOX 235<br>FORT THOMAS, AZ 85536     | CO-OWNER | 0.00000 |
| JACOBSON JOYCE 503 BONITA ST<br>SAFFORD, AZ 85546   | CO-OWNER | 0.00000 |
| JARVIS MARIE RT 1 BOX 276<br>SAFFORD, AZ 85546      | CO-OWNER | 0.00000 |
| JOHNSON JANE BOX 235<br>FORT THOMAS, AZ 85536       | CO-OWNER | 0.00000 |

County/State District  
GREENLEE County, AZ SAFFORD FIELD OFFICE

Mer Twp Rng Sec Quadrant  
14 0040S 0290E 007 SE  
14 0040S 0290E 018 NE

| Act Date   | Code | Action                   | Action Remarks       |
|------------|------|--------------------------|----------------------|
| 1/1/1899   | 403  | LOCATION DATE            |                      |
| 10/22/1979 | 395  | RECORDATION NOTICE RECD  |                      |
| 8/27/1999  | 482  | RENTAL/MAINTENANCE FEE   | 2001                 |
| 1/4/1999   | 482  | RENTAL/MAINTENANCE FEE   | 2000                 |
| 7/23/1998  | 482  | RENTAL/MAINTENANCE FEE   | 1999                 |
| 4/7/1997   | 482  | RENTAL/MAINTENANCE FEE   | 1998                 |
| 8/23/1996  | 482  | RENTAL/MAINTENANCE FEE   | 1997                 |
| 8/15/1995  | 482  | RENTAL/MAINTENANCE FEE   | 1996                 |
| 8/31/1994  | 482  | RENTAL/MAINTENANCE FEE   | 1995                 |
| 8/31/1993  | 482  | RENTAL/MAINTENANCE FEE   | 1993;RECEIPT 2025935 |
| 8/31/1993  | 482  | RENTAL/MAINTENANCE FEE   | 1994                 |
| 12/23/1992 | 480  | EVID OF ASSMT FILED      | 1992                 |
| 8/27/1999  | 113  | ADDITIONAL INFO RECEIVED | RECEIPT 2296965      |
| 1/4/1999   | 113  | ADDITIONAL INFO RECEIVED | RECEIPT 2443953      |
| 7/23/1998  | 113  | ADDITIONAL INFO RECEIVED | RECEIPT 2389105      |

3/8/2000  
AMC 85037 - 85045 Pd for 2001 - Double payment in 1999.  
Mr Claridge Payment 1/4/99 - used for 2000 - Mr Jorgensen 8/27/99 used for 2001.  
DM

| Act Date   | Code | Action                   | Action Remarks  |
|------------|------|--------------------------|-----------------|
| 4/7/1997   | 113  | ADDITIONAL INFO RECEIVED | RECEIPT 2314670 |
| 8/23/1996  | 113  | ADDITIONAL INFO RECEIVED | RECEIPT 2263358 |
| 8/15/1995  | 113  | ADDITIONAL INFO RECEIVED | RECEIPT 2147571 |
| 8/15/1995  | 170  | ADDRESS CHANGE FILED     | JACOBSON JOYCE  |
| 8/31/1994  | 113  | ADDITIONAL INFO RECEIVED | RECEIPT 2024980 |
| 3/11/1992  | 501  | ACCT ADV IN LEAD FILE    | 85037           |
| 11/13/1986 | 669  | LAND STATUS CHECKED      |                 |
| 10/22/1979 | 501  | ACCT ADV IN LEAD FILE    | 85037           |
| 1/26/1899  | 404  | COUNTY RECORDATION       | 0;4;125         |

UNITED STATES DEPARTMENT OF THE INTERIOR  
BUREAU OF LAND MANAGEMENT  
ARIZONA STATE OFFICE

Memorandum

To: Case File AMC 85037

From: Dorie Morrison, LLE

Subject: Documentation of Telephone Conversation

Name of Person Contacted: John Tracy, Atty 520-322-5000

Telephone Number of Person Contacted: 704 520-322-5585

Date of Contact: 3/6/2000

Summary: Mr John Tracy to find  
reply to letter dated 1/26/2000

3/8 John Tracy called - Requested that  
duplicate payment of \$900 be applied  
to the 2001 payment of AMC 85037-85045.  
He will inform Mr. Clauze's Atty that  
the payment made by Mr. Clauze  
on Jan 4, 1999 was payment for all  
9 claims for the year 2000 - Mr. Tracy's  
payment will be for all 9 claims for year  
2001. He will send <sup>copy</sup> letter to be placed  
in case file of ~~Mr. Tracy~~ his letter to Clauze's  
Atty.

AZ 952 Fax Machine  
LANDS & MINERALS ADJUDICATION  
PHONE # (602) 417-9350  
FAX # (602) 417-9490

FAX TRANSMITTAL SHEET

DATE: 3/6/2000  
TO: John Jacy, Atty.  
OFFICE: \_\_\_\_\_  
FAX #: 520-322-5585

- Ivy J. Garcia, Supervisor Lands & Minerals Operations
- Sharli Berry, Legal Clerk
- Mary Hyde, Land Law Examiner
- Tiffany Kilgore, Legal Clerk
- Lea Lucy, Legal Instruments Examiner
- Dorie Morrison, Land Law Examiner
- Shelby Mustain, Legal Instruments Examiner
- Evelyn Stob, Land Law Examiner

NUMBER OF PAGES (Including Transmittal Sheet) 3

IF FAX DOES NOT TRANSMIT PROPERLY, PLEASE CALL (602) 417-9350

COMMENTS: John: Please note your extension  
and return to me.  
Thank you.  
Dorie Morrison

*Handwritten:* 1/26/2000  
1/26/2000  
JFP

OFFICIAL COPIES /CF/ /SD READ/ /GROUP/ /SECTION/ /AUTHOR/

3800 (952.3)DDM  
A MC 85037

JAN 20 2000

CERTIFIED MAIL - RETURN RECEIPT REQUESTED

Mr. John C. Lacy  
Attorney At Law  
2525 East Broadway Boulevard  
Suite 200  
Tucson, AZ 85716-5300

Re: Payment of Claim Maintenance Fees for Reynaldo G. Bienes

Dear Mr. Lacy:

According to the records of the Bureau of Land Management (BLM), the 2000 maintenance fees for the following mining claims were paid by Chris L. Claridge on January 4, 1999, Accounting Advice No. 2443953. The BLM records show Reynaldo Bienes, Mr. & Mrs. Alf Claridge, Brent Claridge, Chris Claridge, Joyce Jacobson, Marie Jarvis, and Jane Johnson as the owners of the following mining claims:

| <u>BLM SERIAL NUMBER</u> | <u>CLAIM NAME</u> |
|--------------------------|-------------------|
| AMC 85037                | Cuerno            |
| AMC 85038                | Corona No 1       |
| AMC 85039                | Corona No 2       |
| AMC 85040                | Corona No 3       |
| AMC 85041                | Corona No 4       |
| AMC 85042                | Grand Cross       |
| AMC 85043                | Guadalupe         |
| AMC 85044                | Champon           |
| AMC 85045                | Rattle Snake      |

On August 27, 1999, your payment was received on behalf of your client Reynaldo G. Bienes in the amount of \$900.00, Receipt and Accounting Advice No. 2296965.



Please review your records, check one of the actions below, sign, date, and return a copy of this letter to BLM within 30 days. (A duplicate is provided for your records).

\_\_\_\_\_1) Please authorize a refund.

\_\_\_\_\_2) Please leave the duplicate 2000 payment and note the files as payment for 2001.

\_\_\_\_\_  
Signature Date

The payment will be considered a duplicate payment for the year 2000, and the files so noted if you do not respond. If additional information is required, please contact Dorie Morrison (602) 417-9355.

Sincerely,

**/s/ Ivy J. Garcia**

Ivy J. Garcia

Supervisor, Lands and Minerals Operations

Enclosures



UNITED STATES DEPARTMENT OF THE INTERIOR  
BUREAU OF LAND MANAGEMENT  
ARIZONA STATE OFFICE

Memorandum

To: Case File AMC 85037 et al

From: Dorie Morrison, LLE

Subject: Documentation of Telephone Conversation

Name of Person Contacted: Chris Clavidge

Telephone Number of Person Contacted: 520-485-2085

Date of Contact: 2/29/2000

Summary: MN Clavidge called regarding

Jan 28, 2000 letter. He wants the  
money paid on Jan. 4, 1999 to remain  
as payment for 2000 until ownership  
dispute is settled. He will send  
a letter to that effect.

DM

3/1/2000 Ltr from Chris received  
Retain 2000 maintenance fee until dispute  
settled.

\*\*\*\*\*

3/03/99

SERIAL NO: AMC85037

CLAIM NAME: CUERNO

CASE TYPE: 384101

=====  
 CLARIDGE BRENT           BOX 235                   FORT THOMAS       ,AZ 85536  
                           CO-OWNER  
 JARVIS MARIE             RT 1 BOX 276           SAFFORD           ,AZ 85546  
                           CO-OWNER  
 CLARIDGE ALF             RT 1 BOX 288           SAFFORD           ,AZ 85546  
                           CO-OWNER  
 CLARIDGE ALF MRS         RT 1 BOX 288           SAFFORD           ,AZ 85546  
                           CO-OWNER  
 CLARIDGE CHRIS          BOX 235                 FT THOMAS         ,AZ 85536  
                           CO-OWNER  
 JACOBSON JOYCE          503 BONITA ST          SAFFORD           ,AZ 85546  
                           CO-OWNER  
 BIANES REYNALDO         1346 LOUISE AVE        MERCED            ,CA 95340  
                           CO-OWNER  
 JOHNSON JANE            BOX 235                 FORT THOMAS       ,AZ 85536  
                           CO-OWNER  
 =====

4 S 29 E GILA-SALT R. 007                   SE GREENLEE        AZ  
 DISTRICT SAFFORD FIE  
 4 S 29 E GILA-SALT R. 018 NE               GREENLEE           AZ  
 DISTRICT GILA-SALT R  
 =====

JAN 01,1899 403        LOCATION DATE  
 OCT 22,1979 395        RECORDATION DATE  
 JAN 04,1999 482        RENTAL/MAINTENANCE FEE   2000  
 JAN 04,1999 113        ADDITIONAL INFO RECEIVED   RECEIPT 2443953  
 JUL 23,1998 482        RENTAL/MAINTENANCE FEE   1999  
 JUL 23,1998 113        ADDITIONAL INFO RECEIVED   RECEIPT 2389105  
 APR 07,1997 482        RENTAL/MAINTENANCE FEE   1998  
 APR 07,1997 113        ADDITIONAL INFO RECEIVED   RECEIPT 2314670  
 AUG 23,1996 482        RENTAL/MAINTENANCE FEE   1997  
 AUG 23,1996 113        ADDITIONAL INFO RECEIVED   RECEIPT 2263358  
 AUG 15,1995 482        RENTAL/MAINTENANCE FEE   1996  
 AUG 15,1995 113        ADDITIONAL INFO RECEIVED   RECEIPT 2147571  
 AUG 15,1995 170        ADDRESS CHANGE FILED      JACOBSON JOYCE  
 AUG 31,1994 482        RENTAL/MAINTENANCE FEE   1995  
 AUG 31,1994 113        ADDITIONAL INFO RECEIVED   RECEIPT 2024980  
 AUG 31,1993 482        RENTAL/MAINTENANCE FEE   1994  
 AUG 31,1993 482        RENTAL/MAINTENANCE FEE   1993;RECEIPT 2025935  
 DEC 23,1992 480        EVID OF ASSMT FILED       1992  
 MAR 11,1992 501        ACCT ADV IN LEAD FILE      85037  
 NOV 13,1986 669        LAND STATUS CHECKED  
 OCT 22,1979 501        ACCT ADV IN LEAD FILE      85037  
 JAN 26,1899 404        COUNTY RECORDATION       0;4;125

\*\*\*\*\*

LEAD OWNER

CLARIDGE BRENT  
BOX 235  
FORT THOMAS AZ 85536

CO-OWNERS

JARVIS MARIE  
CLARIDGE ALF  
CLARIDGE ALF MRS  
CLARIDGE CHRIS  
JACOBSON JOYCE  
\* MORE CO-OWNERS EXIST

ARIZONA LEAD FILE NUMBER - 85037

| CASE SERIAL TYPE NUMBER | CLAIM NAME   | LAST ASSMT. | CASE SERIAL TYPE NUMBER | CLAIM NAME  | LAST ASSMT. |
|-------------------------|--------------|-------------|-------------------------|-------------|-------------|
| LD 85037                | CUERNO       | 2000        | LD 85038                | CORONA NO 1 | 2000        |
| LD 85039                | CORONA NO 2  | 2000        | LD 85040                | CORONA NO 3 | 2000        |
| LD 85041                | CORONA NO 4  | 2000        | LD 85042                | GRAND CROSS | 2000        |
| LD 85043                | GUADALUPE    | 2000        | LD 85044                | CHAMPON     | 2000        |
| LD 85045                | RATTLE SNAKE | 2000        |                         |             |             |





"Official 49er Fan"

May 5 - 1997

RECEIVED  
BUREAU OF  
LAND MANAGEMENT  
ARIZONA  
STATE OFFICE  
PHOENIX, ARIZONA  
MAY 13 9 48 AM '97

Att: Darie Morrison

After receiving your correspondence of April 30, 1997, with the information & correct Serial No. for the Beanes Group mining claims I noticed that my father's address had been changed. I would like to have you change his address at this time to the correct no.

As the sole owner of mining claim AMC 85037-85045. His correct address

is Reynaldo H. Beanes  
40 Pepe Bonenpust  
1346 Louise Ave

Mered, Calif area code (209) 383-6097  
95340

If you have any questions please contact me Pepe Bonenpust (daughter) Thank You  
Pepe

Entered in computer  
5/14/97  
DM



UNITED STATES DEPARTMENT OF THE INTERIOR  
BUREAU OF LAND MANAGEMENT  
ARIZONA STATE OFFICE

IN REPLY REFER TO:  
AMC

Memorandum

To: Case File *AMC 85037-85045*

From:

Subject: Documentation of Telephone Conversation *Renee Dowry*

Name of Person Contacted: \_\_\_\_\_

Telephone Number of Person Contacted: *1-209-383-6097*

Date of Contact: *5/6/97*

Summary: *Called - ref. Mining claims - address*  
*for Mr. Biers - should be 1346 Zouze Ave.*  
*Merced, Ca. 95340. Will send letter to*  
*that effect.*

*A. Mowbray*

\*\*\*\*\*  
\*\*\*\*\*

4/30/97

SERIAL NO: AMC85037 CLAIM NAME: CUERNO CASE TYPE: 384101  
=====

|                  |               |             |           |
|------------------|---------------|-------------|-----------|
| CLARIDGE BRENT   | BOX 235       | FORT THOMAS | ,AZ 85536 |
|                  | CO-OWNER      |             |           |
| JARVIS MARIE     | RT 1 BOX 276  | SAFFORD     | ,AZ 85546 |
|                  | CO-OWNER      |             |           |
| CLARIDGE ALF     | RT 1 BOX 288  | SAFFORD     | ,AZ 85546 |
|                  | CO-OWNER      |             |           |
| CLARIDGE ALF MRS | RT 1 BOX 288  | SAFFORD     | ,AZ 85546 |
|                  | CO-OWNER      |             |           |
| CLARIDGE CHRIS   | BOX 235       | FT THOMAS   | ,AZ 85536 |
|                  | CO-OWNER      |             |           |
| JACOBSON JOYCE   | 503 BONITA ST | SAFFORD     | ,AZ 85546 |
|                  | CO-OWNER      |             |           |
| BIANES REYNALDO  | C/O BOX 235   | FORT THOMAS | ,AZ 85536 |
|                  | CO-OWNER      |             |           |
| JOHNSON JANE     | C/O BOX 235   | FORT THOMAS | ,AZ 85536 |
|                  | CO-OWNER      |             |           |

4 S 29 E GILA-SALT R. 007 SE GREENLEE AZ  
DISTRICT SAFFORD  
4 S 29 E GILA-SALT R. 018 NE GREENLEE AZ  
DISTRICT GILA-SALT R

|             |     |                          |                      |
|-------------|-----|--------------------------|----------------------|
| JAN 01,1899 | 403 | LOCATION DATE            |                      |
| OCT 22,1979 | 395 | RECORDATION DATE         |                      |
| APR 07,1997 | 482 | RENTAL/MAINTENANCE FEE   | 1998                 |
| APR 07,1997 | 113 | ADDITIONAL INFO RECEIVED | RECEIPT 2314670      |
| AUG 23,1996 | 482 | RENTAL/MAINTENANCE FEE   | 1997                 |
| AUG 23,1996 | 113 | ADDITIONAL INFO RECEIVED | RECEIPT 2263358      |
| AUG 15,1995 | 482 | RENTAL/MAINTENANCE FEE   | 1996                 |
| AUG 15,1995 | 113 | ADDITIONAL INFO RECEIVED | RECEIPT 2147571      |
| AUG 15,1995 | 170 | ADDRESS CHANGE FILED     | JACOBSON JOYCE       |
| AUG 31,1994 | 482 | RENTAL/MAINTENANCE FEE   | 1995                 |
| AUG 31,1994 | 113 | ADDITIONAL INFO RECEIVED | RECEIPT 2024980      |
| AUG 31,1993 | 482 | RENTAL/MAINTENANCE FEE   | 1994                 |
| AUG 31,1993 | 482 | RENTAL/MAINTENANCE FEE   | 1993;RECEIPT 2025935 |
| DEC 23,1992 | 480 | EVID OF ASSMT FILED      | 1992                 |
| MAR 11,1992 | 501 | ACCT ADV IN LEAD FILE    | 85037                |
| NOV 13,1986 | 669 | LAND STATUS CHECKED      |                      |
| JUL 08,1985 | 888 | UNDELIVERABLE ADDRESS    | 8RT 1 BOX 276        |
| OCT 22,1979 | 501 | ACCT ADV IN LEAD FILE    | 85037                |
| JAN 26,1899 | 404 | COUNTY RECORDATION       | 0;4;125              |



\*\*\*\*\*

SERIAL NO: AMC85038 CLAIM NAME: CORONA NO 1 CASE TYPE: 384101 4/30/97

CLARIDGE BRENT BOX 235 FORT THOMAS ,AZ 85536
CO-OWNER
JARVIS MARIE RT 1 BOX 276 SAFFORD ,AZ 85546
CO-OWNER
CLARIDGE ALF RT 1 BOX 288 SAFFORD ,AZ 85546
CO-OWNER
CLARIDGE ALF MRS RT 1 BOX 288 SAFFORD ,AZ 85546
CO-OWNER
CLARIDGE CHRIS BOX 235 FT THOMAS ,AZ 85536
CO-OWNER
JACOBSON JOYCE 503 BONITA ST SAFFORD ,AZ 85546
CO-OWNER
BIANES REYNALDO C/O BOX 235 FORT THOMAS ,AZ 85536
CO-OWNER
JOHNSON JANE C/O BOX 235 FORT THOMAS ,AZ 85536
CO-OWNER

4 S 29 E GILA-SALT R. 007 SE GREENLEE AZ
DISTRICT SAFFORD
4 S 29 E GILA-SALT R. 008 SW GREENLEE AZ
DISTRICT GILA-SALT R

JAN 01,1905 403 LOCATION DATE
OCT 22,1979 395 RECORDATION DATE
APR 07,1997 482 RENTAL/MAINTENANCE FEE 1998
APR 07,1997 113 ADDITIONAL INFO RECEIVED RECEIPT 2314670
AUG 23,1996 482 RENTAL/MAINTENANCE FEE 1997
AUG 23,1996 113 ADDITIONAL INFO RECEIVED RECEIPT 2263358
AUG 15,1995 482 RENTAL/MAINTENANCE FEE 1996
AUG 15,1995 113 ADDITIONAL INFO RECEIVED RECEIPT 2147571
AUG 15,1995 170 ADDRESS CHANGE FILED JACOBSON JOYCE
AUG 31,1994 482 RENTAL/MAINTENANCE FEE 1995
AUG 31,1994 113 ADDITIONAL INFO RECEIVED RECEIPT 2024980
AUG 31,1993 482 RENTAL/MAINTENANCE FEE 1994
AUG 31,1993 482 RENTAL/MAINTENANCE FEE 1993;RECEIPT 2025935
DEC 23,1992 480 EVID OF ASSMT FILED 1992
MAR 11,1992 501 ACCT ADV IN LEAD FILE 85037
NOV 13,1986 669 LAND STATUS CHECKED
JUL 08,1985 888 UNDELIVERABLE ADDRESS 8RT 1 BOX 276
OCT 22,1979 500 MAP IN LEAD FILE 85037
OCT 22,1979 501 ACCT ADV IN LEAD FILE 85037
FEB 17,1905 404 COUNTY RECORDATION 0;6;458

\*\*\*\*\*-----\*\*\*\*\*-----\*\*\*\*\*

4/30/9

SERIAL NO: AMC85039 CLAIM NAME: CORONA NO 2 CASE TYPE: 384101

=====  
 CLARIDGE BRENT BOX 235 FORT THOMAS ,AZ 85536  
                   CO-OWNER  
 JARVIS MARIE RT 1 BOX 276 SAFFORD ,AZ 85546  
                   CO-OWNER  
 CLARIDGE ALF RT 1 BOX 288 SAFFORD ,AZ 85546  
                   CO-OWNER  
 CLARIDGE ALF MRS RT 1 BOX 288 SAFFORD ,AZ 85546  
                   CO-OWNER  
 CLARIDGE CHRIS BOX 235 FT THOMAS ,AZ 85536  
                   CO-OWNER  
 JACOBSON JOYCE 503 BONITA ST SAFFORD ,AZ 85546  
                   CO-OWNER  
 BIANES REYNALDO C/O BOX 235 FORT THOMAS ,AZ 85536  
                   CO-OWNER  
 JOHNSON JANE C/O BOX 235 FORT THOMAS ,AZ 85536  
                   CO-OWNER  
 =====

4 S 29 E GILA-SALT R. 007 SE GREENLEE AZ  
 DISTRICT SAFFORD  
 4 S 29 E GILA-SALT R. 008 NW SW GREENLEE AZ  
 DISTRICT GILA-SALT R  
 =====

JAN 01,1905 403 LOCATION DATE  
 OCT 22,1979 395 RECORDATION DATE  
 APR 07,1997 482 RENTAL/MAINTENANCE FEE 1998  
 APR 07,1997 113 ADDITIONAL INFO RECEIVED RECEIPT 2314670  
 AUG 23,1996 482 RENTAL/MAINTENANCE FEE 1997  
 AUG 23,1996 113 ADDITIONAL INFO RECEIVED RECEIPT 2263358  
 AUG 15,1995 482 RENTAL/MAINTENANCE FEE 1996  
 AUG 15,1995 113 ADDITIONAL INFO RECEIVED RECEIPT 2147571  
 AUG 15,1995 170 ADDRESS CHANGE FILED JACOBSON JOYCE  
 AUG 31,1994 482 RENTAL/MAINTENANCE FEE 1995  
 AUG 31,1994 113 ADDITIONAL INFO RECEIVED RECEIPT 2024980  
 AUG 31,1993 482 RENTAL/MAINTENANCE FEE 1994  
 AUG 31,1993 482 RENTAL/MAINTENANCE FEE 1993;RECEIPT 2025935  
 DEC 23,1992 480 EVID OF ASSMT FILED 1992  
 MAR 11,1992 501 ACCT ADV IN LEAD FILE 85037  
 NOV 13,1986 669 LAND STATUS CHECKED  
 JUL 08,1985 888 UNDELIVERABLE ADDRESS 8RT 1 BOX 276  
 OCT 22,1979 500 MAP IN LEAD FILE 85037  
 OCT 22,1979 501 ACCT ADV IN LEAD FILE 85037  
 FEB 17,1905 404 COUNTY RECORDATION 0;6;459

\*\*\*\*\*  
 SERIAL NO: AMC85040 CLAIM NAME: CORONA NO 3 CASE TYPE: 384101  
 =====

|                  |               |             |           |
|------------------|---------------|-------------|-----------|
| CLARIDGE BRENT   | BOX 235       | FORT THOMAS | ,AZ 85536 |
|                  | CO-OWNER      |             |           |
| JARVIS MARIE     | RT 1 BOX 276  | SAFFORD     | ,AZ 85546 |
|                  | CO-OWNER      |             |           |
| CLARIDGE ALF     | RT 1 BOX 288  | SAFFORD     | ,AZ 85546 |
|                  | CO-OWNER      |             |           |
| CLARIDGE ALF MRS | RT 1 BOX 288  | SAFFORD     | ,AZ 85546 |
|                  | CO-OWNER      |             |           |
| CLARIDGE CHRIS   | BOX 235       | FT THOMAS   | ,AZ 85536 |
|                  | CO-OWNER      |             |           |
| JACOBSON JOYCE   | 503 BONITA ST | SAFFORD     | ,AZ 85546 |
|                  | CO-OWNER      |             |           |
| BIANES REYNALDO  | C/O BOX 235   | FORT THOMAS | ,AZ 85536 |
|                  | CO-OWNER      |             |           |
| JOHNSON JANE     | C/O BOX 235   | FORT THOMAS | ,AZ 85536 |
|                  | CO-OWNER      |             |           |

=====

|                           |             |    |
|---------------------------|-------------|----|
| 4 S 29 E GILA-SALT R. 007 | SE GREENLEE | AZ |
| DISTRICT SAFFORD          |             |    |
| 4 S 29 E GILA-SALT R. 008 | SW GREENLEE | AZ |
| DISTRICT GILA-SALT R      |             |    |

=====

|             |     |                          |                      |
|-------------|-----|--------------------------|----------------------|
| JAN 01,1905 | 403 | LOCATION DATE            |                      |
| OCT 22,1979 | 395 | RECORDATION DATE         |                      |
| APR 07,1997 | 482 | RENTAL/MAINTENANCE FEE   | 1998                 |
| APR 07,1997 | 113 | ADDITIONAL INFO RECEIVED | RECEIPT 2314670      |
| AUG 23,1996 | 482 | RENTAL/MAINTENANCE FEE   | 1997                 |
| AUG 23,1996 | 113 | ADDITIONAL INFO RECEIVED | RECEIPT 2263358      |
| AUG 15,1995 | 482 | RENTAL/MAINTENANCE FEE   | 1996                 |
| AUG 15,1995 | 113 | ADDITIONAL INFO RECEIVED | RECEIPT 2147571      |
| AUG 15,1995 | 170 | ADDRESS CHANGE FILED     | JACOBSON JOYCE       |
| AUG 31,1994 | 482 | RENTAL/MAINTENANCE FEE   | 1995                 |
| AUG 31,1994 | 113 | ADDITIONAL INFO RECEIVED | RECEIPT 2024980      |
| AUG 31,1993 | 482 | RENTAL/MAINTENANCE FEE   | 1994                 |
| AUG 31,1993 | 482 | RENTAL/MAINTENANCE FEE   | 1993;RECEIPT 2025935 |
| DEC 23,1992 | 480 | EVID OF ASSMT FILED      | 1992                 |
| NOV 13,1986 | 669 | LAND STATUS CHECKED      |                      |
| JUL 08,1985 | 888 | UNDELIVERABLE ADDRESS    | BRT 1 BOX 276        |
| OCT 22,1979 | 500 | MAP IN LEAD FILE         | 85037                |
| OCT 22,1979 | 501 | ACCT ADV IN LEAD FILE    | 85037                |
| FEB 17,1905 | 404 | COUNTY RECORDATION       | 0;6;460              |

\*\*\*\*\*4/30/9

SERIAL NO: AMC85041 CLAIM NAME: CORONA NO 4 CASE TYPE: 384101

CLARIDGE BRENT BOX 235 FORT THOMAS ,AZ 85536
CO-OWNER
JARVIS MARIE RT 1 BOX 276 SAFFORD ,AZ 85546
CO-OWNER
CLARIDGE ALF RT 1 BOX 288 SAFFORD ,AZ 85546
CO-OWNER
CLARIDGE ALF MRS RT 1 BOX 288 SAFFORD ,AZ 85546
CO-OWNER
CLARIDGE CHRIS BOX 235 FT THOMAS ,AZ 85536
CO-OWNER
JACOBSON JOYCE 503 BONITA ST SAFFORD ,AZ 85546
CO-OWNER
BIANES REYNALDO C/O BOX 235 FORT THOMAS ,AZ 85536
CO-OWNER
JOHNSON JANE C/O BOX 235 FORT THOMAS ,AZ 85536
CO-OWNER

4 S 29 E GILA-SALT R. 007 SE GREENLEE AZ
DISTRICT SAFFORD
4 S 29 E GILA-SALT R. 008 SW GREENLEE AZ
DISTRICT GILA-SALT R

JAN 01,1905 403 LOCATION DATE
OCT 22,1979 395 RECORDATION DATE
APR 07,1997 482 RENTAL/MAINTENANCE FEE 1998
APR 07,1997 113 ADDITIONAL INFO RECEIVED RECEIPT 2314670
AUG 23,1996 482 RENTAL/MAINTENANCE FEE 1997
AUG 23,1996 113 ADDITIONAL INFO RECEIVED RECEIPT 2263358
AUG 15,1995 482 RENTAL/MAINTENANCE FEE 1996
AUG 15,1995 113 ADDITIONAL INFO RECEIVED RECEIPT 2147571
AUG 15,1995 170 ADDRESS CHANGE FILED JACOBSON JOYCE
AUG 31,1994 482 RENTAL/MAINTENANCE FEE 1995
AUG 31,1994 113 ADDITIONAL INFO RECEIVED RECEIPT 2024980
AUG 31,1993 482 RENTAL/MAINTENANCE FEE 1994
AUG 31,1993 482 RENTAL/MAINTENANCE FEE 1993;RECEIPT 2025935
DEC 23,1992 480 EVID OF ASSMT FILED 1992
NOV 13,1986 669 LAND STATUS CHECKED
JUL 08,1985 888 UNDELIVERABLE ADDRESS 8RT 1 BOX 276
OCT 22,1979 500 MAP IN LEAD FILE 85037
OCT 22,1979 501 ACCT ADV IN LEAD FILE 85037
FEB 17,1905 404 COUNTY RECORDATION 0;6;461

\*\*\*\*\*  
 SERIAL NO: AMC85042 CLAIM NAME: GRAND CROSS CASE TYPE: 384101  
 =====

|                  |               |             |           |
|------------------|---------------|-------------|-----------|
| CLARIDGE BRENT   | BOX 235       | FORT THOMAS | ,AZ 85536 |
|                  | CO-OWNER      |             |           |
| JARVIS MARIE     | RT 1 BOX 276  | SAFFORD     | ,AZ 85546 |
|                  | CO-OWNER      |             |           |
| CLARIDGE ALF     | RT 1 BOX 288  | SAFFORD     | ,AZ 85546 |
|                  | CO-OWNER      |             |           |
| CLARIDGE ALF MRS | RT 1 BOX 288  | SAFFORD     | ,AZ 85546 |
|                  | CO-OWNER      |             |           |
| CLARIDGE CHRIS   | BOX 235       | FT THOMAS   | ,AZ 85536 |
|                  | CO-OWNER      |             |           |
| JACOBSON JOYCE   | 503 BONITA ST | SAFFORD     | ,AZ 85546 |
|                  | CO-OWNER      |             |           |
| BIANES REYNALDO  | C/O BOX 235   | FORT THOMAS | ,AZ 85536 |
|                  | CO-OWNER      |             |           |
| JOHNSON JANE     | C/O BOX 235   | FORT THOMAS | ,AZ 85536 |
|                  | CO-OWNER      |             |           |

=====

|                              |          |    |
|------------------------------|----------|----|
| 4 S 29 E GILA-SALT R. 018 NE | GREENLEE | AZ |
| DISTRICT SAFFORD             |          |    |

=====

|             |     |                          |                      |
|-------------|-----|--------------------------|----------------------|
| SEP 06,1899 | 403 | LOCATION DATE            |                      |
| OCT 22,1979 | 395 | RECORDATION DATE         |                      |
| APR 07,1997 | 482 | RENTAL/MAINTENANCE FEE   | 1998                 |
| APR 07,1997 | 113 | ADDITIONAL INFO RECEIVED | RECEIPT 2314670      |
| AUG 23,1996 | 482 | RENTAL/MAINTENANCE FEE   | 1997                 |
| AUG 23,1996 | 113 | ADDITIONAL INFO RECEIVED | RECEIPT 2263358      |
| AUG 15,1995 | 482 | RENTAL/MAINTENANCE FEE   | 1996                 |
| AUG 15,1995 | 113 | ADDITIONAL INFO RECEIVED | RECEIPT 2147571      |
| AUG 15,1995 | 170 | ADDRESS CHANGE FILED     | JACOBSON JOYCE       |
| AUG 31,1994 | 482 | RENTAL/MAINTENANCE FEE   | 1995                 |
| AUG 31,1994 | 113 | ADDITIONAL INFO RECEIVED | RECEIPT 2024980      |
| AUG 31,1993 | 482 | RENTAL/MAINTENANCE FEE   | 1994                 |
| AUG 31,1993 | 482 | RENTAL/MAINTENANCE FEE   | 1993;RECEIPT 2025935 |
| DEC 23,1992 | 480 | EVID OF ASSMT FILED      | 1992                 |
| OCT 06,1989 | 669 | LAND STATUS CHECKED      |                      |
| JUL 08,1985 | 888 | UNDELIVERABLE ADDRESS    | 8RT 1 BOX 276        |
| OCT 22,1979 | 500 | MAP IN LEAD FILE         | 85037                |
| OCT 22,1979 | 501 | ACCT ADV IN LEAD FILE    | 85037                |
| SEP 13,1899 | 404 | COUNTY RECORDATION       | 0;4;259-260          |

\*\*\*\*\*

4/30/97

SERIAL NO: AMC85043 CLAIM NAME: GUADALUPE CASE TYPE: 384101

CLARIDGE BRENT BOX 235 FORT THOMAS ,AZ 85536  
 CO-OWNER  
 JARVIS MARIE RT 1 BOX 276 SAFFORD ,AZ 85546  
 CO-OWNER  
 CLARIDGE ALF RT 1 BOX 288 SAFFORD ,AZ 85546  
 CO-OWNER  
 CLARIDGE ALF MRS RT 1 BOX 288 SAFFORD ,AZ 85546  
 CO-OWNER  
 CLARIDGE CHRIS BOX 235 FT THOMAS ,AZ 85536  
 CO-OWNER  
 JACOBSON JOYCE 503 BONITA ST SAFFORD ,AZ 85546  
 CO-OWNER  
 BIANES REYNALDO C/O BOX 235 FORT THOMAS ,AZ 85536  
 CO-OWNER  
 JOHNSON JANE C/O BOX 235 FORT THOMAS ,AZ 85536  
 CO-OWNER

4 S 29 E GILA-SALT R. 018 NE GREENLEE AZ  
 DISTRICT SAFFORD

|             |     |                          |                      |
|-------------|-----|--------------------------|----------------------|
| JUN 01,1899 | 403 | LOCATION DATE            |                      |
| OCT 22,1979 | 395 | RECORDATION DATE         |                      |
| APR 07,1997 | 482 | RENTAL/MAINTENANCE FEE   | 1998                 |
| APR 07,1997 | 113 | ADDITIONAL INFO RECEIVED | RECEIPT 2314670      |
| AUG 23,1996 | 482 | RENTAL/MAINTENANCE FEE   | 1997                 |
| AUG 23,1996 | 113 | ADDITIONAL INFO RECEIVED | RECEIPT 2263358      |
| AUG 15,1995 | 482 | RENTAL/MAINTENANCE FEE   | 1996                 |
| AUG 15,1995 | 113 | ADDITIONAL INFO RECEIVED | RECEIPT 2147571      |
| AUG 15,1995 | 170 | ADDRESS CHANGE FILED     | JACOBSON JOYCE       |
| AUG 31,1994 | 482 | RENTAL/MAINTENANCE FEE   | 1995                 |
| AUG 31,1994 | 113 | ADDITIONAL INFO RECEIVED | RECEIPT 2024980      |
| AUG 31,1993 | 482 | RENTAL/MAINTENANCE FEE   | 1994                 |
| AUG 31,1993 | 482 | RENTAL/MAINTENANCE FEE   | 1993;RECEIPT 2025935 |
| DEC 23,1992 | 480 | EVID OF ASSMT FILED      | 1992                 |
| OCT 06,1989 | 669 | LAND STATUS CHECKED      |                      |
| JUL 08,1985 | 888 | UNDELIVERABLE ADDRESS    | 8RT 1 BOX 276        |
| OCT 22,1979 | 500 | MAP IN LEAD FILE         | 85037                |
| OCT 22,1979 | 501 | ACCT ADV IN LEAD FILE    | 85037                |
| AUG 25,1899 | 404 | COUNTY RECORDATION       | 0;4;255              |

\*\*\*\*\*

SERIAL NO: AMC85044 CLAIM NAME: CHAMPON CASE TYPE: 384101 4/30/9

CLARIDGE BRENT BOX 235 FORT THOMAS ,AZ 85536
CO-OWNER
JARVIS MARIE RT 1 BOX 276 SAFFORD ,AZ 85546
CO-OWNER
CLARIDGE ALF RT 1 BOX 288 SAFFORD ,AZ 85546
CO-OWNER
CLARIDGE ALF MRS RT 1 BOX 288 SAFFORD ,AZ 85546
CO-OWNER
CLARIDGE CHRIS BOX 235 FT THOMAS ,AZ 85536
CO-OWNER
JACOBSON JOYCE 503 BONITA ST SAFFORD ,AZ 85546
CO-OWNER
BIANES REYNALDO C/O BOX 235 FORT THOMAS ,AZ 85536
CO-OWNER
JOHNSON JANE C/O BOX 235 FORT THOMAS ,AZ 85536
CO-OWNER

4 S 29 E GILA-SALT R. 007 SE GREENLEE AZ
DISTRICT SAFFORD
4 S 29 E GILA-SALT R. 008 SW GREENLEE AZ
DISTRICT GILA-SALT R

JUN 01,1899 403 LOCATION DATE
OCT 22,1979 395 RECORDATION DATE
APR 07,1997 482 RENTAL/MAINTENANCE FEE 1998
APR 07,1997 113 ADDITIONAL INFO RECEIVED RECEIPT 2314670
AUG 23,1996 482 RENTAL/MAINTENANCE FEE 1997
AUG 23,1996 113 ADDITIONAL INFO RECEIVED RECEIPT 2263358
AUG 15,1995 482 RENTAL/MAINTENANCE FEE 1996
AUG 15,1995 113 ADDITIONAL INFO RECEIVED RECEIPT 2147571
AUG 15,1995 170 ADDRESS CHANGE FILED JACOBSON JOYCE
AUG 31,1994 482 RENTAL/MAINTENANCE FEE 1995
AUG 31,1994 113 ADDITIONAL INFO RECEIVED RECEIPT 2024980
AUG 31,1993 482 RENTAL/MAINTENANCE FEE 1994
AUG 31,1993 482 RENTAL/MAINTENANCE FEE 1993;RECEIPT 2025935
DEC 23,1992 480 EVID OF ASSMT FILED 1992
NOV 13,1986 669 LAND STATUS CHECKED
JUL 08,1985 888 UNDELIVERABLE ADDRESS 8RT 1 BOX 276
OCT 22,1979 500 MAP IN LEAD FILE 85037
OCT 22,1979 501 ACCT ADV IN LEAD FILE 85037
AUG 24,1899 404 COUNTY RECORDATION 0;4;253

\*\*\*\*\*

4/30/9

SERIAL NO: AMC85045 CLAIM NAME: RATTLE SNAKE CASE TYPE: 384101

CLARIDGE BRENT BOX 235 FORT THOMAS ,AZ 85536  
 CO-OWNER  
 JARVIS MARIE RT 1 BOX 276 SAFFORD ,AZ 85546  
 CO-OWNER  
 CLARIDGE ALF RT 1 BOX 288 SAFFORD ,AZ 85546  
 CO-OWNER  
 CLARIDGE ALF MRS RT 1 BOX 288 SAFFORD ,AZ 85546  
 CO-OWNER  
 CLARIDGE CHRIS BOX 235 FT THOMAS ,AZ 85536  
 CO-OWNER  
 JACOBSON JOYCE 503 BONITA ST SAFFORD ,AZ 85546  
 CO-OWNER  
 BIANES REYNALDO C/O BOX 235 FORT THOMAS ,AZ 85536  
 CO-OWNER  
 JOHNSON JANE C/O BOX 235 FORT THOMAS ,AZ 85536  
 CO-OWNER

4 S 29 E GILA-SALT R. 007 SE GREENLEE AZ  
 DISTRICT SAFFORD  
 4 S 29 E GILA-SALT R. 008 SW GREENLEE AZ  
 DISTRICT GILA-SALT R  
 4 S 29 E GILA-SALT R. 018 NE GREENLEE AZ  
 DISTRICT GILA-SALT R

JUN 01,1899 403 LOCATION DATE  
 OCT 22,1979 395 RECORDATION DATE  
 APR 07,1997 482 RENTAL/MAINTENANCE FEE 1998  
 APR 07,1997 113 ADDITIONAL INFO RECEIVED RECEIPT 2314670  
 AUG 23,1996 482 RENTAL/MAINTENANCE FEE 1997  
 AUG 23,1996 113 ADDITIONAL INFO RECEIVED RECEIPT 2263358  
 AUG 15,1995 482 RENTAL/MAINTENANCE FEE 1996  
 AUG 15,1995 113 ADDITIONAL INFO RECEIVED RECEIPT 2147571  
 AUG 15,1995 170 ADDRESS CHANGE FILED JACOBSON JOYCE  
 AUG 31,1994 482 RENTAL/MAINTENANCE FEE 1995  
 AUG 31,1994 113 ADDITIONAL INFO RECEIVED RECEIPT 2024980  
 AUG 31,1993 482 RENTAL/MAINTENANCE FEE 1994  
 AUG 31,1993 482 RENTAL/MAINTENANCE FEE 1993;RECEIPT 2025935  
 DEC 23,1992 480 EVID OF ASSMT FILED 1992  
 MAR 11,1992 388 CASE REINSTATED/REOPENED REOPENED/REINSTATED  
 NOV 13,1986 669 LAND STATUS CHECKED  
 JUL 08,1985 888 UNDELIVERABLE ADDRESS 8RT 1 BOX 276  
 OCT 22,1979 500 MAP IN LEAD FILE 85037  
 OCT 22,1979 501 ACCT ADV IN LEAD FILE 85037  
 AUG 23,1899 404 COUNTY RECORDATION 0;4;251





















UNITED STATES DEPARTMENT OF THE INTERIOR  
BUREAU OF LAND MANAGEMENT  
ARIZONA STATE OFFICE

IN REPLY REFER TO:  
AMC

Memorandum

To: Case File AMC 85137

From:

Subject: Documentation of Telephone Conversation

Name of Person Contacted: John Jacy, Atty.

Telephone Number of Person Contacted: 520-322-5000

Date of Contact: 2/26/97

Summary: Told Mr Jacy that his request  
Received 2/12/97 - "Notice of Change of  
Ownership" AMC 85037-85040 + 85042-85045  
Could not be completed with.

BLM Records show additional owner  
with no transfer of interest to Mr. Jacy's  
Client - Reynolds B. Biers.

Mr Reynolds B. Biers is listed as one  
of the owners on BLM records. His name  
was included when locations were  
filed with BLM Oct. 22, 1979.

Money to be Refunded.

Gene Mowbray

**NOTICE!!**

**These documents have been scanned!**

**Do not place un-scanned documents beneath this notice!**

**Do not remove this notice from this file!**

GPO Jacket No. 560-102  
Print Order 61549  
Rise Business Services, LLC  
Job=AZ15 9/11/2019



Box Number= AZ15237



Claim Begin-End: AMC085037-AMC085045

**6 Location Notices-Amendments and Supporting Documents**



AZ15237-1

AMC085037-AMC087712

October 16, 1979

State Director, State Office  
 Bureau of Land Management  
 Department of the Interior  
 2400 Valley Bank Center  
 Phoenix, Arizona 85073

Re: Filing of Mining Claim Location Notices

Dear Sir:

In accordance with Section 314 of the Federal Land Policy and Management Act of 1976 (43 U.S.C. § 1844), and the regulations thereof, there is enclosed for filing in your office a copy of the official record of the Notices of Location for the following mining claims or sites, and any amendment which may change or alter the description thereof:

Note: In some cases where the copy from the Court House is illegible, appropriate clarifying notes are affixed thereon.

| <u>Name of Claim or Site</u> | Recorded in the<br>Official Records of<br>Graham County, Arizona |             |
|------------------------------|------------------------------------------------------------------|-------------|
|                              | <u>Docket</u>                                                    | <u>Page</u> |
| Bianes Claim Group:          |                                                                  |             |
| Cuerno                       | 4                                                                | 125         |
| Grand Cross                  | 4                                                                | 260         |
| Guadalupe                    | 4                                                                | 255         |
| Champon                      | 4                                                                | 253         |
| Rattle Snake                 | 4                                                                | 251         |
| Corona 1                     | 6                                                                | 458         |
| Corona 2                     | 6                                                                | 459         |
| Corona 3                     | 6                                                                | 460         |
| Corona 4                     | 6                                                                | 461         |

Located in Sec. 7, 8, 17, 18, T.4S., R.29E., Copper Mountain Mining District, Greenlee County, Arizona.

In accordance with 43 C.F.R. § 3833.1-2, the information contained in the above Notices of Location is supplemented by the following:

| <u>Name of Claim</u> | <u>Type</u> | <u>Located by</u>              | <u>Date</u>   | <u>Docket</u> | <u>Page</u> |
|----------------------|-------------|--------------------------------|---------------|---------------|-------------|
| Cuerno               | Lode Claims | Sixto Garcia & Eustagio Acosta | Jan. 1, 1899  | 44            | 125         |
| Grand Cross          | " "         | Sixto Garcia                   | Sept. 6, 1899 | 44            | 260         |
| Guadalupe            | " "         | Sixto Garcia                   | Aug. 23, 1899 | 4             | 255         |
| Champon              | " "         | Sixto Garcia                   | June 1, 1899  | 4             | 253         |
| Rattle Snake         | " "         | Sixto Garcia                   | June 1, 1899  | 4             | 251         |
| Corona 1, 2, & 3     | " "         | J.F. Cleaveland                | Jan. 1, 1905  | 6             | 458-460     |
| Corona 4             | " "         | James Dunseath                 | Jan. 1, 1905  | 6             | 461         |

Present owners are:

|                     |                       |
|---------------------|-----------------------|
| Reynaldo Bianes ✓   | Alf B. Claridge et ux |
| A. Brent Claridge ✓ | Chris L. Claridge     |
| Marie Jarvis ✓      | Joyce Jacobson        |
| Jane Johnson ✓      |                       |


RECEIVED  
 B. L. M. AZ STATE OFFICE

OCT 22 1979

10:00 A.M.  
 PHOENIX, ARIZONA

Agent is: A. Brent Claridge, Rt. 1, Box 276, Safford, Arizona 85546

In addition, attached hereto and made a part hereof, is a recorded copy of the Affidavit of Performance of Annual Work, and a service fee of \$5.00/claim or a total of \$45.00.

  
 Brent A. Claridge, Agent & Partial Owner

AFFIDAVIT OF PERFORMANCE OF ANNUAL WORK

STATE OF ARIZONA     )  
                                           ) ss.  
 County of GRAHAM     )

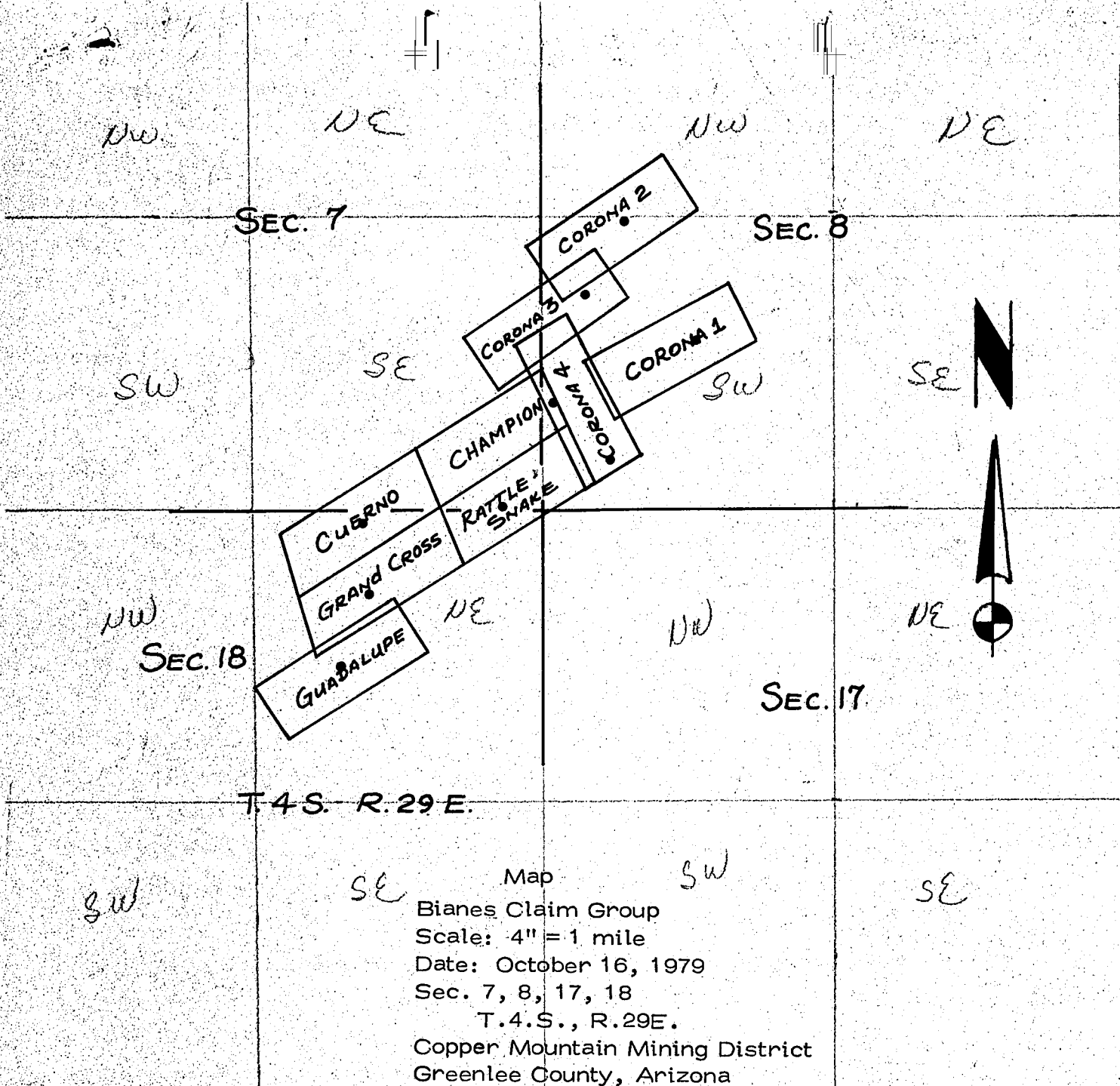
A. BRENT CLARIDGE, being  
 duly sworn, deposes and says that he is a citizen of the United States and more  
 than twenty-one years of age, and resides at \_\_\_\_\_  
RT. 1 BOX 296, SAFFORD, GRAHAM County, Arizona \_\_\_\_\_  
zip code 85546, and is personally acquainted with the hereinafter  
 described contiguous group of lode mining claims situated in the \_\_\_\_\_  
Copper Mountain mining district  
 Sections 7, 8, 17 and 18, T.4S., R. 29E

\_\_\_\_\_ Greenlee County, Arizona, the location notices of which are recorded  
 in the office of the County Recorder of said county as follows:

| <u>NAME OF CLAIM</u> | <u>RECORDED</u> |             |
|----------------------|-----------------|-------------|
|                      | <u>DOCKET</u>   | <u>PAGE</u> |
| Cuerno               | 4               | 125         |
| Grand Cross          | 4               | 260         |
| Guadalupe            | 4               | 255         |
| Champion             | 4               | 253         |
| Rattle Snake         | 4               | 251         |
| Corona No. 1         | 6               | 458         |
| Corona No. 2         | 6               | 459         |
| Corona No. 3         | 6               | 460         |
| Corona No. 4         | 6               | 461         |

RECEIVED  
 B. L. M. AZ STATE OFFICE  
 OCT 22 1979  
 10:00 A.M.  
 PHOENIX, ARIZONA





Map  
 Bienes Claim Group  
 Scale: 4" = 1 mile  
 Date: October 16, 1979  
 Sec. 7, 8, 17, 18  
 T.4.S., R.29E.  
 Copper Mountain Mining District  
 Greenlee County, Arizona

RECEIVED  
 B.L.M. AZ STATE OFFICE  
 OCT 22 1979  
 10:00 A.M.  
 PHOENIX, ARIZONA

Recorded at request of A. Lafave Jan 24th 1899 at 11 o'c A.M.

Pedro Michelena, Recorder.

NOTICE OF MINING LOCATION.  
QUARTZ CLAIM.

*Docket 4 Page 125  
Jan. 1 - 1899*

To all whom it may concern:

This mining claim, the name of which is the QUERNO Mining claim, situate on lands belonging to the United States of America, and in which there are valuable mineral deposits, was entered upon and located for the purpose of exploration and purchase by Sixto Garcia & Eustagio Acosta the undersigned on the 1st day of January 1899.

The length of this claim is fifteen hundred 1500 feet and we claim seven hundred & fifty 750 feet in an Easterly direction and seven hundred & fifty 750 feet in a Westerly direction from the center of the discovery shaft, at which this notice is posted, lengthwise of the claim, together with 300 feet in width of the surface grounds, on each side of the center of said claim. The general course of the lode, deposit and premises is from the East to the West.

The claim is situated and located in the Copper Mountain Mining District, in Graham County, in the Territory of Arizona, about three miles & one half miles in a N. Westerly direction from the town of Morenci.

The surface boundaries of the claim are marked upon the ground as follows: Beginning at Mon. of stones at a point in an Easterly direction 750 feet from the discovery shaft (at which this notice is posted), being in the center of the East end line of said claim; thence 300 feet to a mon. of stones, being the North east corner of said claim; thence 750 feet to a Mon. of stone, at the center of the North side line of said claim; thence 750 feet to a mon. of stone, being at the N. West. corner of said claim; thence 300 feet to a mon. of stone at the center of the West end of said claim; thence 300 feet to a mon. of stone, being at the South west corner of said claim; thence 750 feet to a mon. of stones being at the center of the South side line of said claim; thence 750 feet to a mon. of stone at the South east corner of said claim; thence North 300 feet to the place of beginning.

All done under the provisions of Chapter Six, of Title XXXII of the Revised Statutes of the United States and of an Act of the General Assembly of Arizona, entitled "An Act Concerning Mines" approved March 20th 1895.

Dated and posted on the ground this 1st day of January 1899.

Witness : Geo. Hormeyer )  
Ben M. Crawford)

Sixto Garcia,  
Eustagio Acosta,  
Locators.

RECEIVED  
Recorded at request of Sixto Garcia January 26, 1899 at 11 A.M.

B. L. W. AZ STATE OFFICE

P. Michelena, County Recorder.

OCT 22 1979

10:00 A.M.  
PHOENIX, ARIZONA

NOTICE OF MINING LOCATION  
LODE CLAIM.

Book 6 of  
Transcribed Record  
Page 458-459-460

TO ALL WHOM IT MAY CONCERN:

This mining claim, the name of which is the CORONA NO.1, Mining Claim situate on lands belonging to the United States of America, and in which there are valuable mineral deposits, was entered upon and located for the purpose of exploration and purchase by J.F. Cleaveland a citizen of the United States, the undersigned, on the 1st day of January 1905.

The length of this claim is 1500 feet, and I claim 500 feet in a North easterly direction, and 1000 feet in a S. Westerly direction from the center of the discovery shaft, at which this notice is posted, lengthwise of the claim, together with 300 feet in width of surface grounds, on each side of the center of said claim. The general course of the deposit and premises is from the North east to the South west.

The claim is situated and located in the Copper Mtn. Mining District, in Graham County, in the Territory of Arizona, about 2 1/2 miles in a North westerly direction from town of Morenci on the Summit of W. American hill South slope of Coronado Mtn.

The surface boundaries of the claim are marked upon the ground as follows: Beginning Monument of stones at a point in a North Easterly direction 500 feet from the discovery shaft (at which this notice is posted), being in the center of the N. East end of said claim; thence North west 300 feet to a Monument, being the North east corner of said claim; thence South west 1500 feet to a Monument, being at the North west corner of said claim; thence South East 300 feet to a Monument, being to a Monument at the center of the S.W. end of said claim; thence South east 300 feet to a Monument, being at the South west corner of said claim; thence North east 1500 feet to a Monument at the S.E. corner of said claim; thence North west 300 feet to the place of mining.

All done under the provisions of Chapter Six, of Title XXXII, of the Revised Statutes of the United States, and of an Act of the General Assembly of Arizona, entitled "An Act to revise and Codify the Laws of the Territory of Arizona", approved March 16th 1901.

Done and posted on the ground this first day of January 1905.

Geo E. Stevens.

J.F. Cleaveland

Filed and recorded at request of J.F. Cleaveland Feb. 17 1905 at 9 A.M.

Mit Simms,

County Recorder

By L. Simms, Deputy Recorder.

RECEIVED  
B. L. M. AZ STATE OFFICE

OCT 22 1979

10:00 A.M.  
PHOENIX, ARIZONA



5-7-80-ES

## NOTICE OF MINING LOCATION

## LODE CLAIM.

Docket 6 - Pg. 458-459-460

ALL WHOM IT MAY CONCERN:

This mining claim, the name of which is the CORONA NO/2, Mining Claim, situate on land belonging to the United States of America, and in which there are valuable mineral deposits, was entered upon and located for the purpose of exploration and purchase by J. Cleveland a citizen of the United States, the undersigned, on the first day of January 1905.

The length of this claim is 1500 feet and I claim 600 feet in a North easterly direction and 1000 feet in a South westerly direction from the center of the discovery shaft, at which notice is posted, lengthwise of the claim, together with 300 feet in width of the surface grounds, on each side of the center of said claim. The general course of the lode vein and premises is from the North East to the South west.

The claim is situated and located in the Copper Mtn. Mining District, in Graham County, the Territory of Arizona, about 2 1/2 miles in a North westerly direction from the town of ... and lies on the summit of the W. American Mtn. South slope of Coronado Mtn.

460 The surface boundaries of the claim are marked upon the ground as follows: Beginning monument of stone at a point in a North easterly direction 600 feet from the discovery (at which this notice is posted,) being in the center of the N.E. line of said claim; thence North west 300 feet to a Monument, being the N.E. corner of said claim; thence South west 1500 feet to a Monument, being at the N.W. corner of said claim; thence South east 300 feet to a Monument at the center of the S.W. end of said claim; thence South East 300 feet to a Monument, being at the S.W. corner of said claim; thence North east 1500 feet to a Monument at the S.E. corner of said claim; thence North west feet to the place of beginning.

All done under the provisions of Chapter Six, of Title XXXII, of the Revised Statutes of the United States and of an act of the General Assembly of Arizona, entitled "An Act to Revise and Codify the Laws of the Territory of Arizona," approved March 16th, 1901.

Dated and posted on the ground this first day of January 1905.

Witness:

J. F. Cleveland

Geo E. Stevens.

Filed and recorded at request of J.F. Cleveland Feb 17 1905 at 9

Mit Simms,

County Recorder

By L. Simms, Deputy Rec.

RECEIVED  
B. L. M. AZ STATE OFFICE

OCT 22 1979

10:00 A.M.  
PHOENIX, ARIZONA

5-17-80-09

NOTICE OF MINING LOCATION

LODE CLAIM.

DOCKET 6-458-459-460  
460

TO ALL WHOM IT MAY CONCERN:

This mining claim, the name of which is the CORONA NO.3, Mining Claim, situate on lands belonging to the United States, of America, and in which there are valuable mineral deposits, was entered upon and located for the purpose of exploration and purchase by J.F. Cleaveland, a citizen of the United States the undersigned, on the first day of January 1905.

The length of this claim is 1500 feet, and I claim 300 feet ~~xxx~~ in a North easterly direction, and 1200 feet in a South westerly direction from the center of the discovery shaft, at which this notice is posted, lengthwise of the claim, together with 300 feet width of the surface grounds, on each side of the center of said claim. The general course of the lode deposit and premises is from the North east to the South west.

The claim is situated and located in the Copper Mtn. Mining District, in Graham County in the Territory of Arizona, about 2 1/2 miles in a North Westerly direction from the town of Morenci and in the South bank of Garfield Gulch South slope of Coronado Mtn.

The surface boundaries of the claim are marked upon the ground as follows: Beginning at a Monument of stones at a point in a North easterly direction 300 feet from the discovery shaft (at which this notice is posted,) being in the center of the N.E. end 1/2 of said claim; thence Northwest 300 feet to a Monument, being the N.E. corner of said claim; thence South west 1500 feet to a Monument, being at the North west corner of said claim; thence South east 300 feet to a Monument at the center of the S.W. end of said claim; thence South east feet to a Monument being at the S.W. corner of said claim; thence North East 1500 feet to a Monument at the S.E. corner of said claim; thence North west 300 feet to the place of beginning.

All done under the provisions of Chapter Six, of Title XXXII, of the Revised Statutes of the United States, and of an Act of the General Assembly of Arizona, entitled "An Act to Revise and Codify the Laws of the Territory of Arizona, " approved March 16th 1901.

RECEIVED  
B. L. M. AZ STATE OFFICE

OCT 22 1979

10:00 A.M.  
PHOENIX, ARIZONA

5-7-80-es

## LODE CLAIM?

TO ALL WHOM IT MAY CONCERN:

*Docket 6 - Page 461*

This mining claim, the name of which is the CORONA NO.4, Mining Claim, situate on lands belonging to the United States, of America, and in which there are valuable mineral deposits, was entered upon and located for the purpose of exploration and purchase by James Dunseath a citizen of the United States the undersigned, on the first day of January 1905.

The length of this claim is 1500 feet and I claim 1400 feet in a North easterly direction, and 100 feet in a South westerly direction from the center of the discovery shaft, at which this notice is posted, lengthwise of the claim, together with 300 feet in width of the surface grounds, on each side of the center of said claim. The general course of the lode deposit and premises is from the North east to the South west.

The claim is situated and located in the Copper Mtn. Mining District, in Graham County in the Territory of Arizona, about 2 1/2 miles in a North westerly direction from the town of Morenci on the summit of West American Mtn. on the South slope of Coronado Mtn

The surface boundaries of the claim are marked upon the ground as follows: Beginning at a Monument of stones at a point in a North easterly direction 1400 feet from the discovery shaft (at which this notice is posted), being in the center of the N.E. end line of said claim; thence North west 300 feet to a Monument being the N.E. corner of said claim; thence South west 1500 feet to a Monument, being at the N.W. corner of said claim; thence South East 300 feet to a Monument at the center of the S.W. end of said claim; thence South east 300 feet to a Monument being at the S.W. corner of said claim; thence North east 1500 feet to a Monument at the S.E. corner of said claim; thence North west 300 feet to the place of beginning.

All done under the provisions of Chapter Six, of Title XXXII, of the Revised Statutes of the United States, and of an Act of the General Assembly of Arizona, entitled "An Act to Revise and Codify the Laws of the Territory of Arizona", approved March 16th 1901.

Dated and posted on the ground this first day of January 1905.

James Dunseath

Witness:

Geo E. Stevens.

Filed and recorded at request of J.F. Cleaveland Feb 17 1905 at 9 A.M.

Mit Simms,

County Recorder

By L. Simms, Deputy Recorder

RECEIVED  
B. L. M. AZ STATE OFFICE

OCT 22 1979

10:00 A.M.  
PHOENIX, ARIZONA

5-1-80 es

By Fred Dysart, Deputy.

NOTICE OF MINING LOCATION.  
LODE CLAIM.

Book 4 of Transcribed Records  
Page 259 + 260 9/6/1899

Whichever it may concern:

This mining claim, the name of which is the GRAND CROSS Mining claim, situate on lands belonging to the United States an America, and in which there are valuable mineral deposits, situated upon and located for the purpose of exploration and purchase by Sixto Garcia undersigned, on the six 6th day of September, 1899.

The length of this claim is fifteen hundred (1500) feet and claim six hundred (600) feet in a South west direction and nine hundred (900) feet in a North East direction from the center of the discovery shaft, at which this notice is posted, lengthwise of the claim, together with three hundred (300) feet in width of the surface grounds, on each side of the center of said claim. The general course of the lode deposit and premises is from the South west to the North East. The claim is situated and located in the Copper Mountain Mining District, in Graham County, in the Territory of Arizona, about three miles in a North west direction from Morenci and three miles South from Coronado Mines.

The surface boundaries of the claim are marked upon the ground as follows: Beginning at a monument of stone, at a point in a South west direction six hundred (600) feet from the discovery shaft ( at which this notice is posted), being in the center of the South west end line of said claim; thence South east 300 feet to a monument of stone, being the South west corner of said claim; thence North east 750 feet to a monument at the center of the S East side line of said claim; thence North East 750 feet to a monument, being at the South east corner of said claim; thence North West 300 feet to a monument at the center of the N. E. end of said claim; thence North West 300 feet to a monument, being at the North East corner of said claim; thence South West 750 feet to a monument of stone, being at the center of the N. West side line of said claim; thence South west 750 feet to a monument at the N. W. corner of said claim; thence South east 300 feet to the place of beginning.

All done under the provisions of Chapter Six, of Title XXXII of the Revised Statutes of the United States and of an Act of the General Assembly of Arizona, entitled " An Act Concerning Mines", approved March 20th, 1895 and amended March 2d, 1899.

Dated and posted on the ground this six 6th day of September, 1899.

Sixto Garcia.

Recorded at request of Sixto Garcia, Clifton, Ariz. September 13, A. D. 1899 at 9 o'clock A. M.  
Pedro Micholena, County Recorder,  
By Fred Dysart, Deputy Recorder.

RECEIVED  
B. L. M. AZ STATE OFFICE

OCT 22 1979

10:00 A.M.  
PHOENIX, ARIZONA

5-7-80-25

with the posted on the ground this 15th day of June, 1899.

W. J. Atkinson,

The Arizona Cop or Co. Locators.

by James Colquhoun Agent.

Carried at the request of Ariz Cop. Co. Aug 25<sup>th</sup> 1899 at 11 oclock A.M.

Pedro Michelena, Recorder.

NOTICE OF MINING LOCATION.  
LODE CLAIM.

Book 4 of Transcribed Records

Page 255

Recorded  
8/29/1899

Filed Aug 23-1899

to which it may concern:

This mining claim, the name of which is the GUADALUPE Mining claim, situate on lands belonging to the United States of America, and in which there are valuable mineral deposits, was discovered and located for the purpose of exploration and purchase by Sixto Garcia and was signed on the 23<sup>rd</sup> day of August, 1899.

The length of this claim is fifteen hundred 1500 feet and      claim seven hundred and fifty (750) feet in a East direction and seven hundred & fifty feet in a West direction from the center of the discovery shaft, at which this notice is posted lengthwise of the shaft, together with three hundred feet in width of the surface grounds, on each side of the center of said claim. The general course of the lode deposit and premises is from the East to the West.

The claim is situated and located in the Copper Mountain Mining District, in Graham County, in the Territory of Arizona, about three miles in a North west direction from Mo-  
... and three miles South of Coronado Mines.

The surface boundaries of the claim are marked upon the ground as follows: Beginning at a monument of stone at a point in a East direction 750 feet from the discovery shaft (at which this notice is posted) being in the center of the East end line of said claim; thence South 300 feet to a monument of stone being the S. E. corner of said claim; thence East 750 feet to a monument at the center of the South side line of said claim; thence West 750 feet to a monument being at the S. E. corner of said claim; thence North 300 feet to a monument at the center of the West end of said claim; thence North 300 feet to a monument being at the N. W. corner of said claim; thence East 750 feet to a monument of

(NOTE) Recorder did not do could not furnish next page of this Record -  
Signatures were there but did not come through

RECEIVED  
B. L. M. AZ STATE OFFICE

OCT 22 1979

10:00 A.M.  
PHOENIX, ARIZONA

5-7-80-23

Filed at request of Jos Tanner, August 24th A. D. 1899 at 11 o'clock A.M.

Pedro Michelona, Recorder.

Book 4 of Transcribed  
Records - Page 253

NOTICE OF MINING LOCATION.  
LODE CLAIM.

Whereas it may concern:

This mining claim, the name of which is the CHAMPON Mining claim, situated on lands within the United States of America, and in which there are valuable mineral deposits, was discovered upon and located for the purpose of exploration and purchase by Sixto Garcia and designated on the first day of June, 1899.

The length of this claim is fifteen hundred (1500) feet and claim one thousand four hundred and ninety (1490) feet, in a West direction and ten 10 feet in a East direction from the center of the discovery shaft, at which this notice is posted, lengthwise of the claim, together with 300 feet of the surface grounds, on each side of the center of said claim. The general course of the lode deposit and premises is from the East to the West.

The claim is situated and located in the Copper Mountain Mining District, in Graham County, in the Territory of Arizona, about three miles in a North west direction from Morenci and five miles South from Coronado Mines.

The surface boundaries of the claim are marked upon the ground as follows: Beginning at a monument of stones at a point in a East direction ten 10 feet from the discovery shaft, (at which this notice is posted) being in the center of the East end line of said claim; thence South 300 feet to a monument of stone being the South east corner of said claim; thence 710 feet to a monument at the center of the South side line of said claim; thence 710 feet to a monument being at the South west corner of said claim; thence North 300 feet to a monument at the center of the west end of said claim; thence North 300 feet to a monument being at the North west corner of said claim; thence East 750 feet to a monument being at the center of the North side line of said claim; thence East 750 feet to a monument at the N. E. corner of said claim; thence South 300 feet to the place of beginning.

This claim is under the provisions of Chapter Six, of Title XXII of the Revised Statutes of the United States and of an Act of the General Assembly of Arizona, entitled " An Act Relating to Mining Mines", approved March 20, 1895 and amended March 2d 1899.

This claim was discovered and posted on the ground this first day of June, 1899.

Witness my hand and seal this 24th day of August, 1899.  
Pedro Michelona )  
Recorder )

Sixto Garcia.

Filed at request of Sixto Garcia, Aug 24th A. D. 1899 at 11 o'clock A.M.

Pedro Michelona, Recorder

RECEIVED  
B.L.M. STATE OFFICE

OCT 22 1979

10:00 A.M.  
PHOENIX, ARIZONA

Pedro Michelena, Recorder.

Book 4 of  
Transcripts  
Page 251  
BoardNOTICE OF MINING LOCATION.  
QUARTZ CLAIM.

All whom it may concern:

This mining claim, the name of which is the RATTLE SNAKE Mining claim, situate on lands belonging to the United States of America, and in which there are valuable mineral deposits, was entered upon and located for the purpose of exploration and purchase by Sixto Garcia the undersigned on the first day of June, 1899.

The length of this claim is fifteen hundred (1500) feet and \_\_\_ claim five hundred feet in a West direction and one thousand 1000 feet in a East direction from the center of the discovery shaft, at which this notice is posted, lengthwise of the claim, together with three hundred feet in width of the surface grounds, on each side of the center of said claim. The general course of the lode deposit and premises is from the West to the East.

The claim is situated ~~xxxxxxx~~ and located in the Copper Mountain Mining District in Graham County, in the Territory of Arizona, about three miles in a North west direction from Morenci and three miles South from the mines of Coronado.

The surface boundaries of the claim are marked upon the ground as follows: Beginning at a monument of stone at a point in a West direction five hundred feet 500 feet from the discovery shaft ( at which this notice is posted), being in the center of the West side line of said claim; thence South 300 feet to a monument of stones being the South west corner of said claim; thence East 750 feet to a monument at the center of the South side line of said claim; thence East 750 feet to a monument being the South east corner of said claim; thence North 300 feet to a monument at the center of the East end of said claim; thence North 300 feet to a monument being at the North east corner of said claim; thence West 750 feet to a monument of stone being at the center of the North side line of said claim; thence West 750 feet to a monument at the North west corner of said claim; thence South 300 feet to the place of beginning.

All done under the provisions of Chapter Six, of Title XXXIII of the Revised Statutes of the United States and of an Act of the General Assembly of Arizona, entitled "An Act Concerning Mines", approved March 20, 1895.

Dated and posted on the ground this first day of June, 1899.

Witness: Romualdo Vianes )  
Jesus J. Gonzalez)

Sixto Garcia.

Recorded at request of Sixto Garcia, Aug 23rd A. D. 1899 at 11 o'clock A.M.

Pedro Michelena, Recorder.

RECEIVED  
B. L. M. AZ STATE OFFICE

OCT 22 1979

10:00 A.M.  
PHOENIX, ARIZONA